


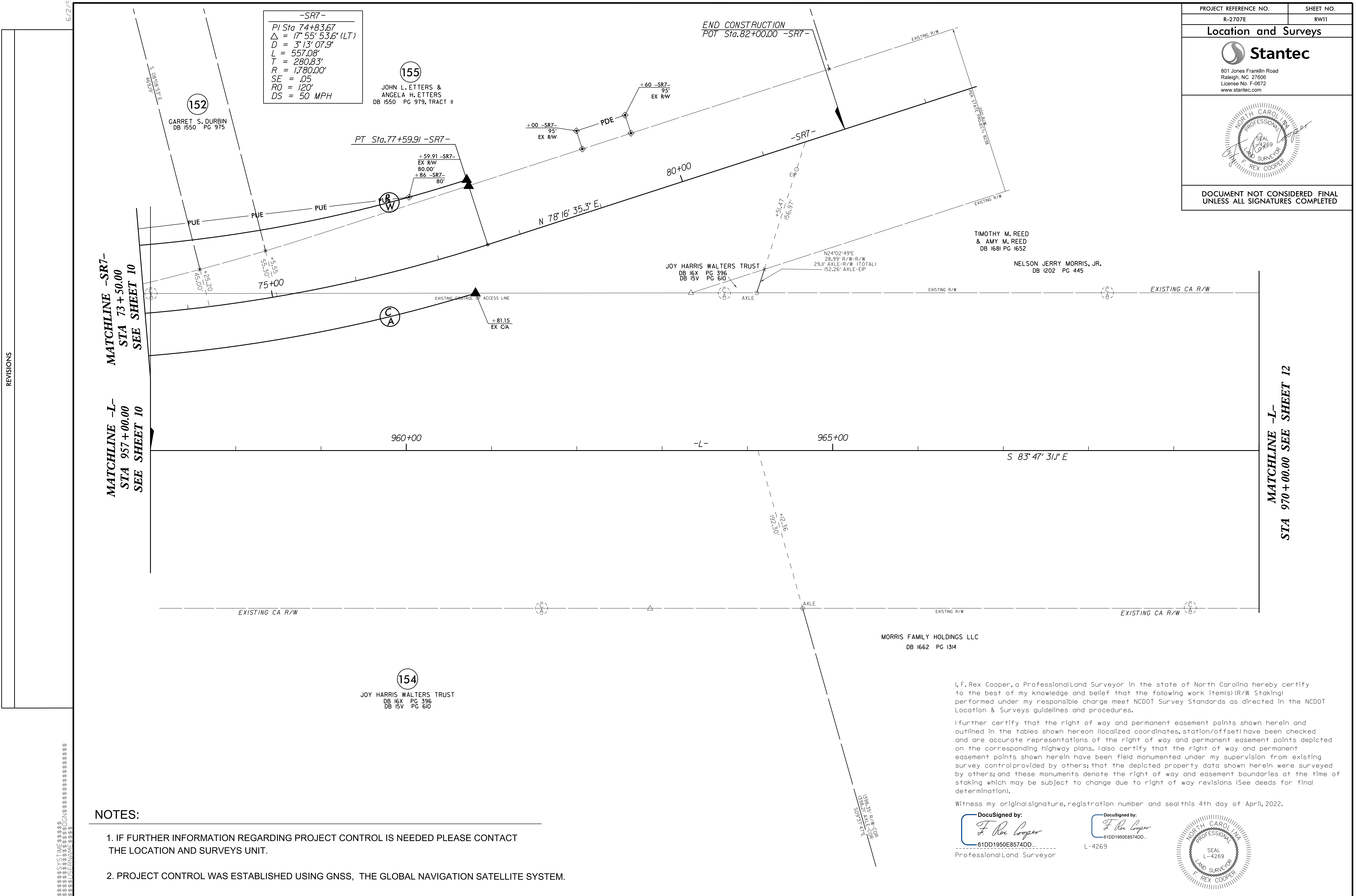
Location and Surveys



801 Jones Franklin Road
Raleigh, NC 27606
License No. F-0672
www.stantec.com



DOCUMENT NOT CONSIDERED FINAL UNLESS ALL SIGNATURES COMPLETED



-SR7-
PI Sta 74+83.67
Delta = 17° 55' 53.6" (LT)
D = 3° 13' 07.9"
L = 557.08'
T = 280.83'
R = 1,780.00'
SE = .05
RO = 120'
DS = 50 MPH

152 GARRET S. DURBIN
DB 1550 PG 975

155 JOHN L. ETTERS & ANGELA H. ETTERS
DB 1550 PG 979, TRACT II

END CONSTRUCTION
POT Sta. 82+00.00 -SR7-

MATCHLINE -SR7-
STA 73+50.00
SEE SHEET 10

MATCHLINE -L-
STA 957+00.00
SEE SHEET 10

MATCHLINE -L-
STA 970+00.00 SEE SHEET 12

TIMOTHY M. REED & AMY M. REED
DB 1681 PG 1652

NELSON JERRY MORRIS, JR.
DB 1202 PG 445

JOY HARRIS WALTERS TRUST
DB 16X PG 396
DB 15V PG 610

N24°02'49"E
28.89' R/W-R/W
29.11' AXLE-R/W (TOTAL)
152.26' AXLE-EIP

154 JOY HARRIS WALTERS TRUST
DB 16X PG 396
DB 15V PG 610

MORRIS FAMILY HOLDINGS LLC
DB 1662 PG 1314


I, F. Rex Cooper, a Professional Land Surveyor in the state of North Carolina hereby certify to the best of my knowledge and belief that the following work item(s) (R/W Staking) performed under my responsible charge meet NCDOT Survey Standards as directed in the NCDOT Location & Surveys guidelines and procedures.

If further certify that the right of way and permanent easement points shown herein and outlined in the tables shown hereon (localized coordinates, station/offset) have been checked and are accurate representations of the right of way and permanent easement points depicted on the corresponding highway plans. I also certify that the right of way and permanent easement points shown herein have been field monumented under my supervision from existing survey control provided by others; that the depicted property data shown herein were surveyed by others; and these monuments denote the right of way and easement boundaries at the time of staking which may be subject to change due to right of way revisions (See deeds for final determination).

Witness my original signature, registration number and seal this 4th day of April, 2022.

DocuSigned by: F. Rex Cooper
61DD1950E8574DD...
Professional Land Surveyor

DocuSigned by: F. Rex Cooper
61DD1950E8574DD...
L-4269



NOTES:

- 1. IF FURTHER INFORMATION REGARDING PROJECT CONTROL IS NEEDED PLEASE CONTACT THE LOCATION AND SURVEYS UNIT.
2. PROJECT CONTROL WAS ESTABLISHED USING GNSS, THE GLOBAL NAVIGATION SATELLITE SYSTEM.

REVISIONS

SYTIME