

09/08/2019

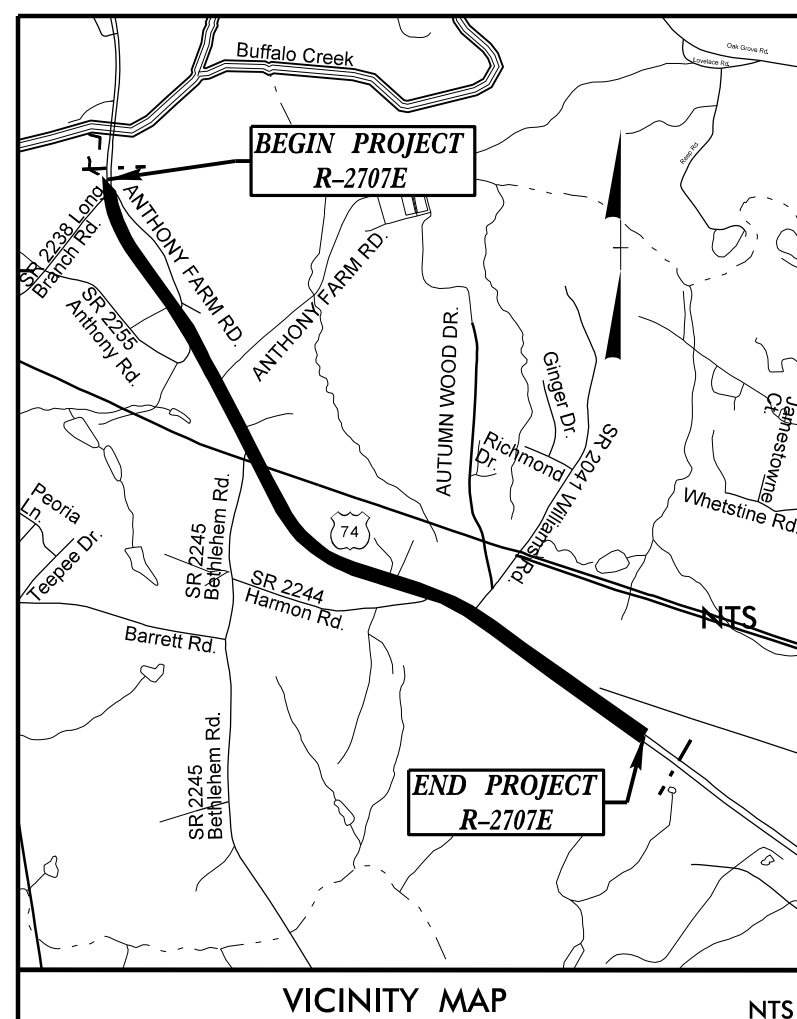
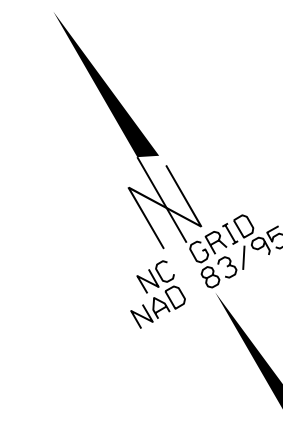
TIP PROJECT: R-2707E

STATE	STATE PROJECT REFERENCE NO.	SHEET NO.	TOTAL SHEETS
N.C.	R-2707E	RW01	

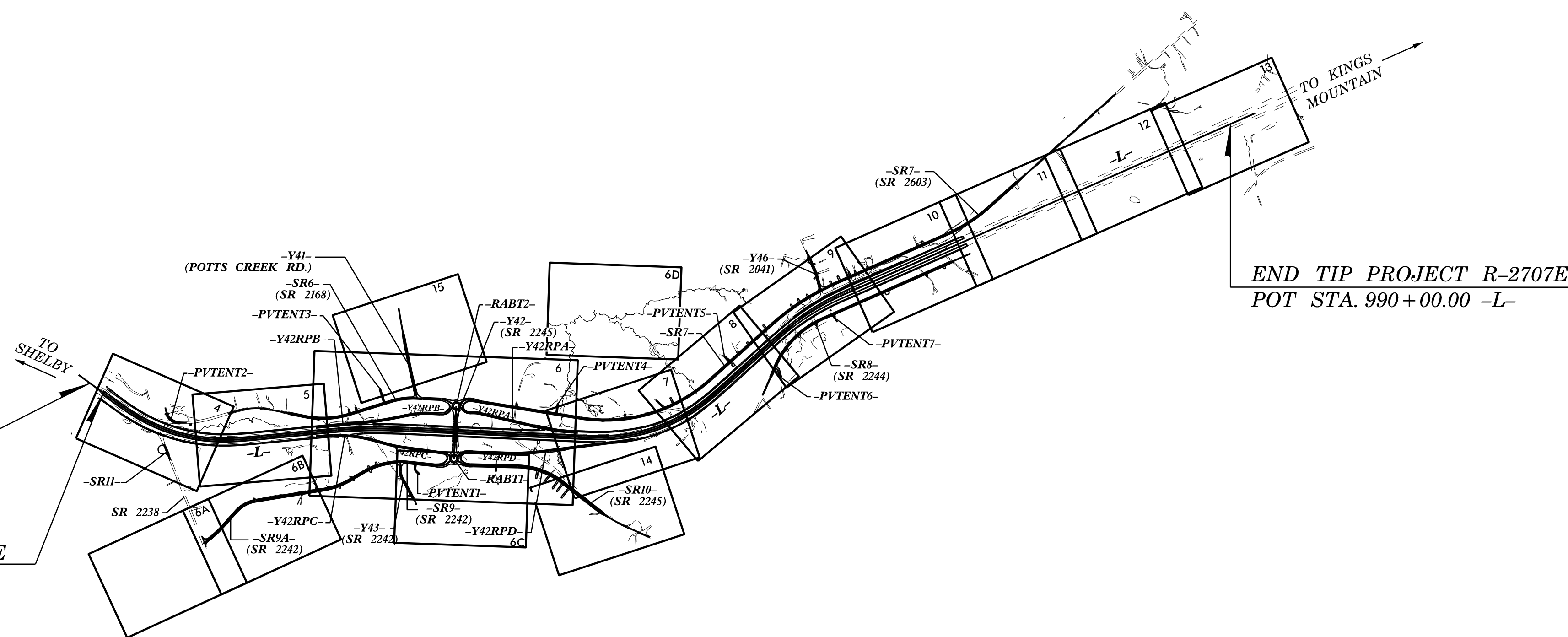
STATE OF NORTH CAROLINA
DIVISION OF HIGHWAYS

SURVEY CONTROL, EXISTING CENTERLINES,
RIGHT OF WAY, EASEMENTS AND PROPERTY TIES

CLEVELAND COUNTY



75% APPROVED PLANS
NTS



BEGIN CONSTRUCTION
POT STA. 849+12.00 -L-

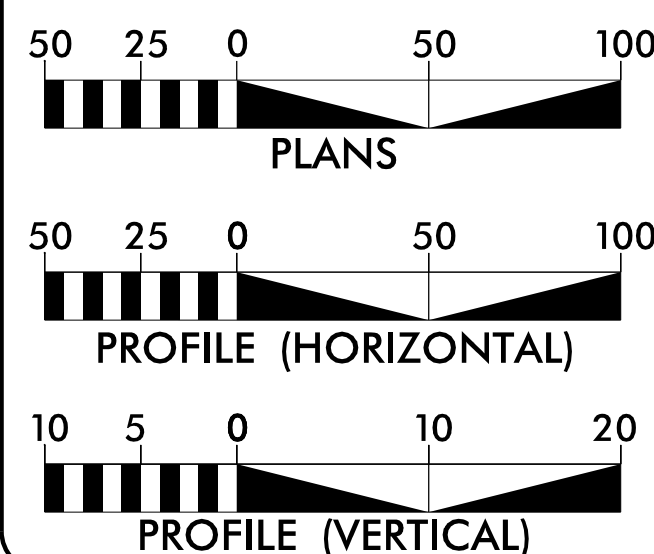
END TIP PROJECT R-2707D
BEGIN TIP PROJECT R-2707E
POT STA. 851+00.00 -L-

END TIP PROJECT R-2707E
POT STA. 990+00.00 -L-

THIS PROJECT IS NOT WITHIN ANY CITY LIMITS
THIS IS A CONTROLLED ACCESS PROJECT
WITH ACCESS BEING LIMITED TO INTERCHANGES
CLEARING FOR THIS PROJECT SHALL BE PERFORMED TO THE LIMITS ESTABLISHED BY METHOD III.

DOCUMENT NOT CONSIDERED FINAL
UNLESS ALL SIGNATURES COMPLETED

GRAPHIC SCALES



DATUM DESCRIPTION

THE LOCALIZED COORDINATE SYSTEM DEVELOPED FOR THIS PROJECT IS BASED ON THE STATE PLANE COORDINATES ESTABLISHED BY NCDOT FOR MONUMENT "M 77" WITH NAD 83/95 STATE PLANE GRID COORDINATES OF NORTHING: 573127.522(ft) EASTING: 1242971.658(ft) ELEVATION: 852.28(ft)
THE AVERAGE COMBINED GRID FACTOR USED ON THIS PROJECT (GROUND TO GRID) IS: 0.99984410
THE N.C. LAMBERT GRID BEARING AND LOCALIZED HORIZONTAL GROUND DISTANCE FROM "M 77" TO -L- STATION 635+00 IS N 77°25'24" E 16287.68 (ft)
ALL LINEAR DIMENSIONS ARE LOCALIZED HORIZONTAL DISTANCES VERTICAL DATUM USED IS NAVD 88

Prepared In the Office of:




801 Jones Franklin Road - Suite 300
Raleigh, NC 27606
License No. F-0672
www.stantec.com

2018 STANDARD SPECIFICATIONS

RIGHT OF WAY DATE:
JANUARY 10, 2019

LETTING DATE:
7/18/2023



DocuSigned by:
F. Rex Cooper
61DD1950E8574DD...

DocuSigned by:
F. Rex Cooper
61DD1950E8574DD...
SIGNATURE:

4/4/2022
Date:

\$\$\$\$\$SYTIME\$\$\$\$\$DGN\$\$\$\$\$USERNAME\$\$\$\$\$