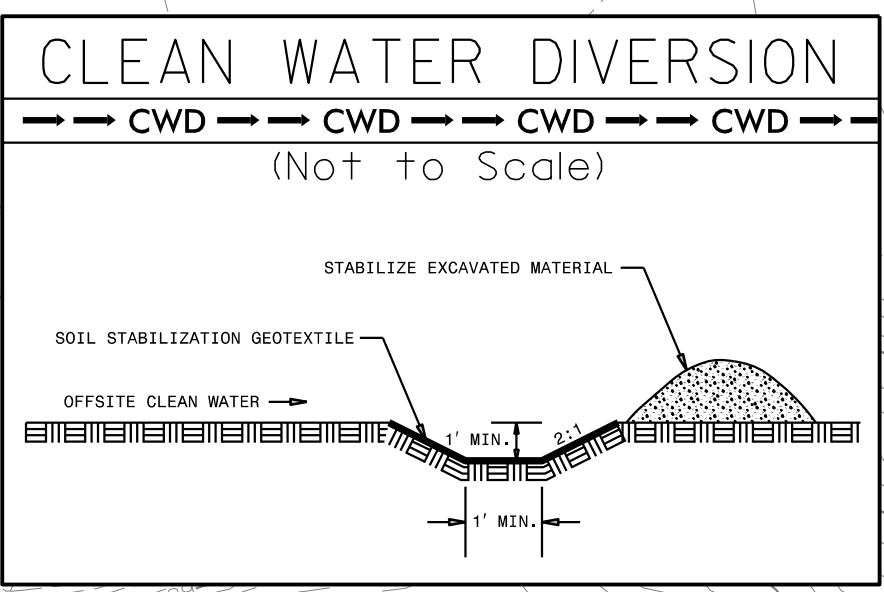
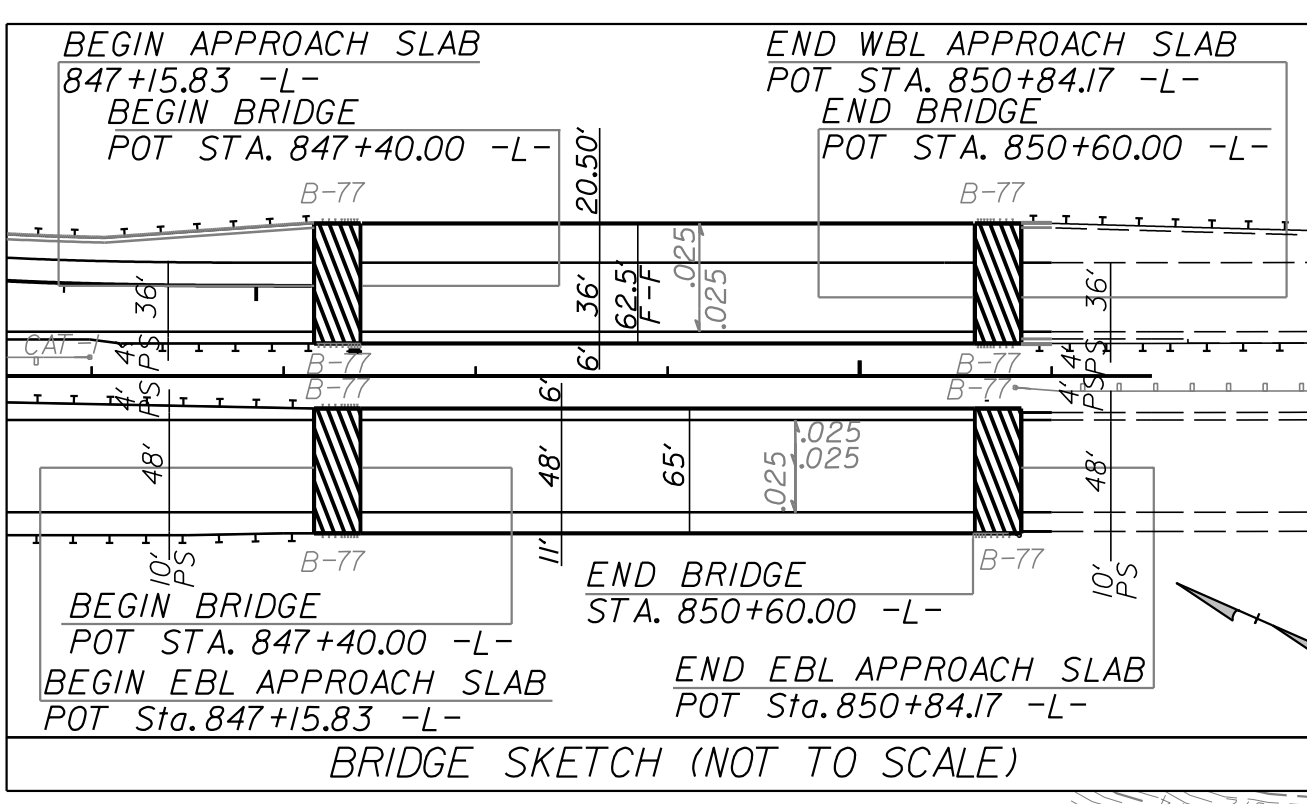


7/27/99

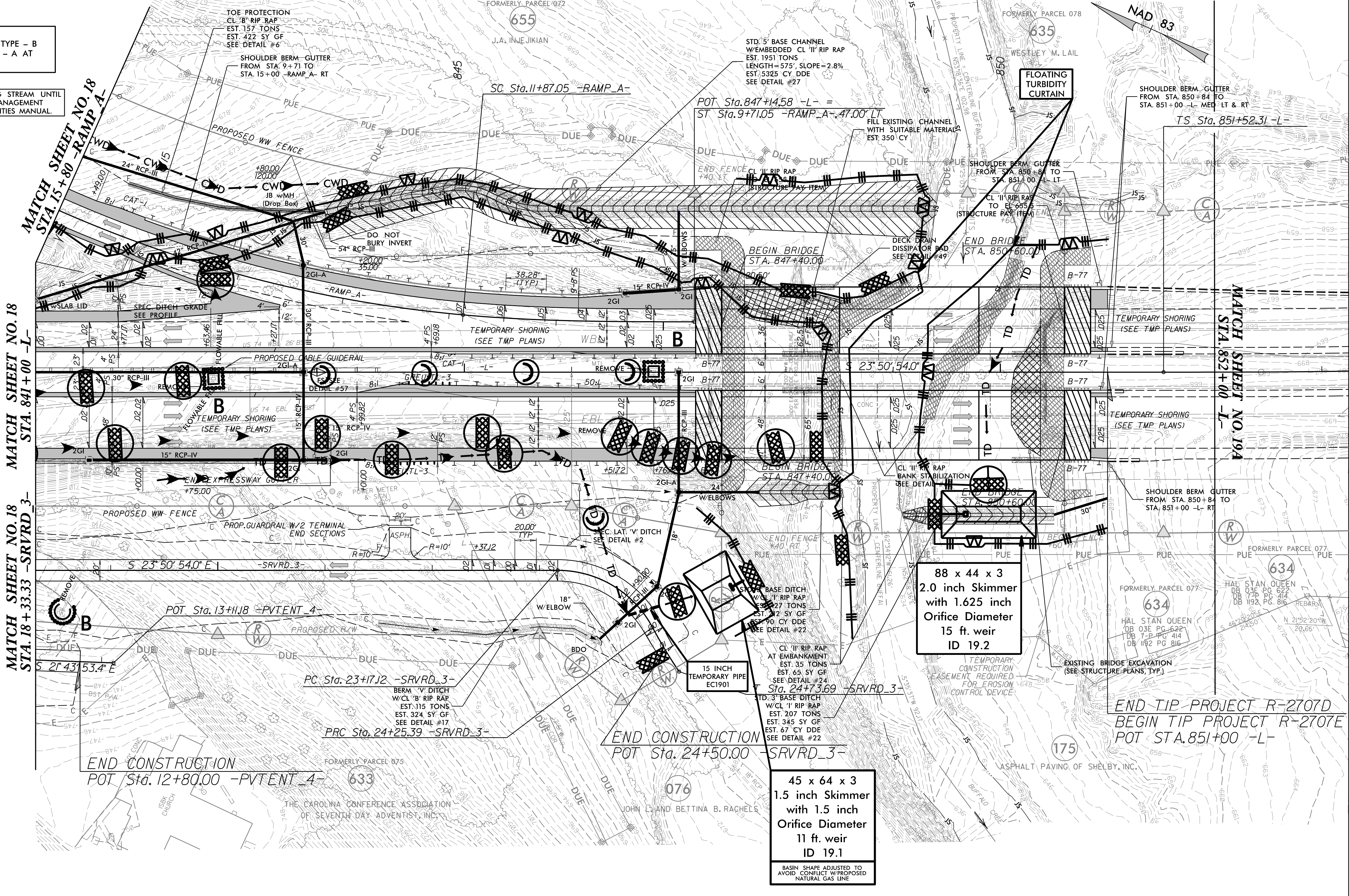


PROJECT REFERENCE NO.		SHEET NO.	
R-2707D		EC-24/CONST.19	
RW SHEET NO.			
ROADWAY DESIGN ENGINEER		HYDRAULICS ENGINEER	

CLEARING AND GRUBBING
EROSION CONTROL FOR
CONSTRUCTION SHEET 19

NOTE:
PLACE TEMPORARY ROCK SEDIMENT DAMS TYPE - B AND TEMPORARY ROCK SILT CHECKS TYPE - A AT DRAINAGE OUTLETS.

INSTALL PIPE(S) IN JURISDICTIONAL AREAS WITHOUT IMPACTING STREAM UNTIL AREA STABILIZED AND ACCORDING TO NCDOT BEST MANAGEMENT PRACTICES FOR CONSTRUCTION AND MAINTENANCE ACTIVITIES MANUAL.



88 x 44 x 3
2.0 inch Skimmer
with 1.625 inch
Orifice Diameter
15 ft. weir
ID 19.2

45 x 64 x 3
1.5 inch Skimmer
with 1.5 inch
Orifice Diameter
11 ft. weir
ID 19.1
BASIN SHAPE ADJUSTED TO
AVOID CONFLICT W/PROPOSED
NATURAL GAS LINE

END TIP PROJECT R-2707D
BEGIN TIP PROJECT R-2707E
POT STA. 851+00 -L-