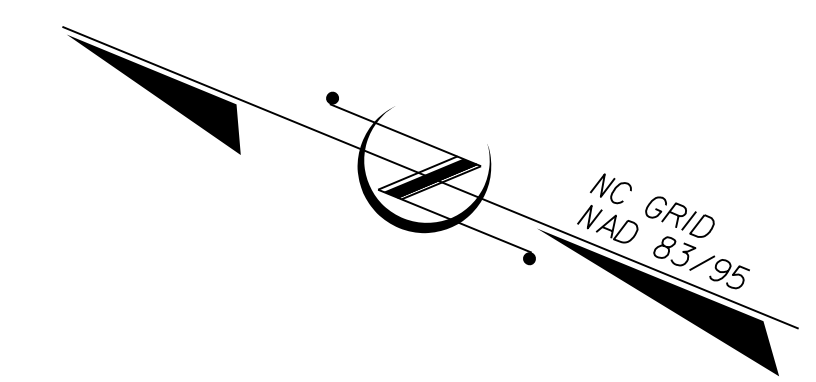
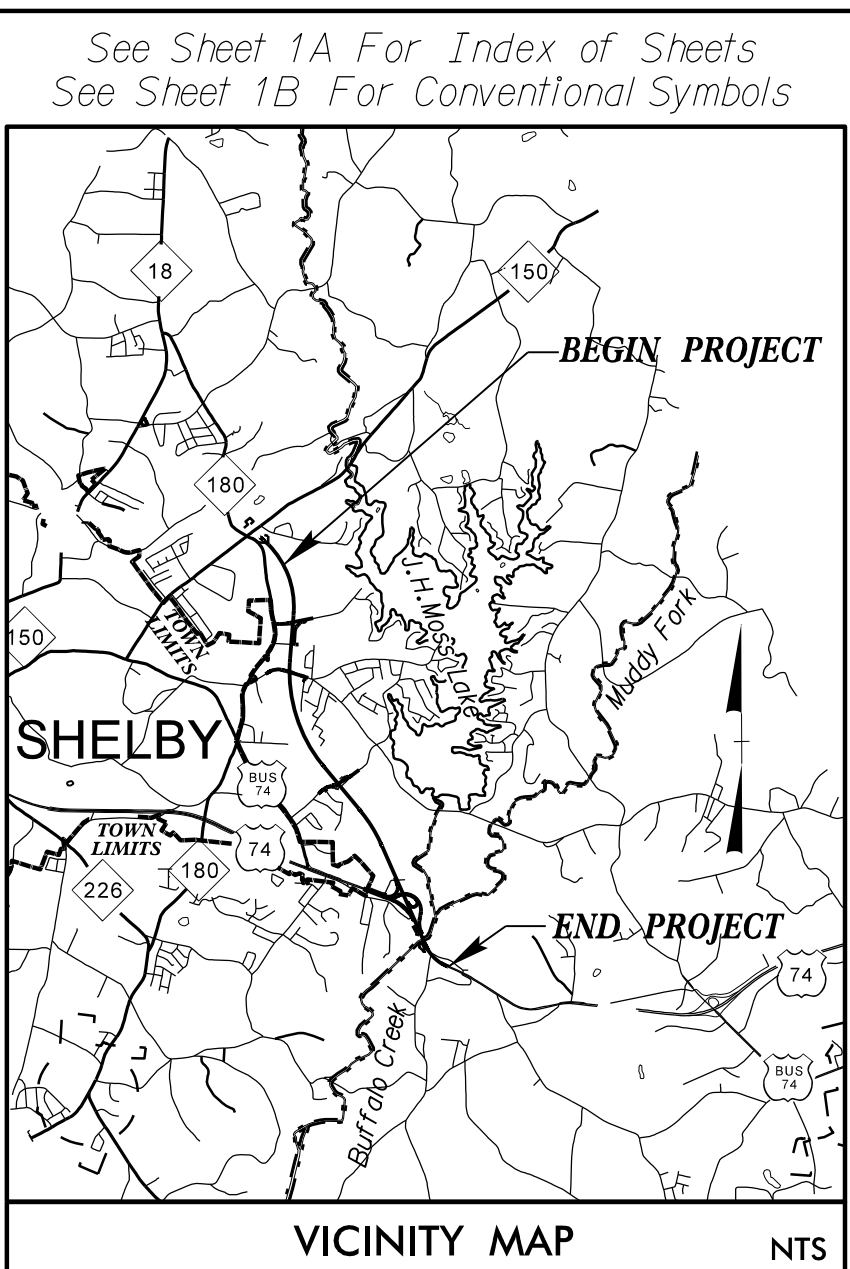


STATE	STATE PROJECT REFERENCE NO.	SHEET NO.	TOTAL SHEETS
N.C.	R-2707D	RW01	

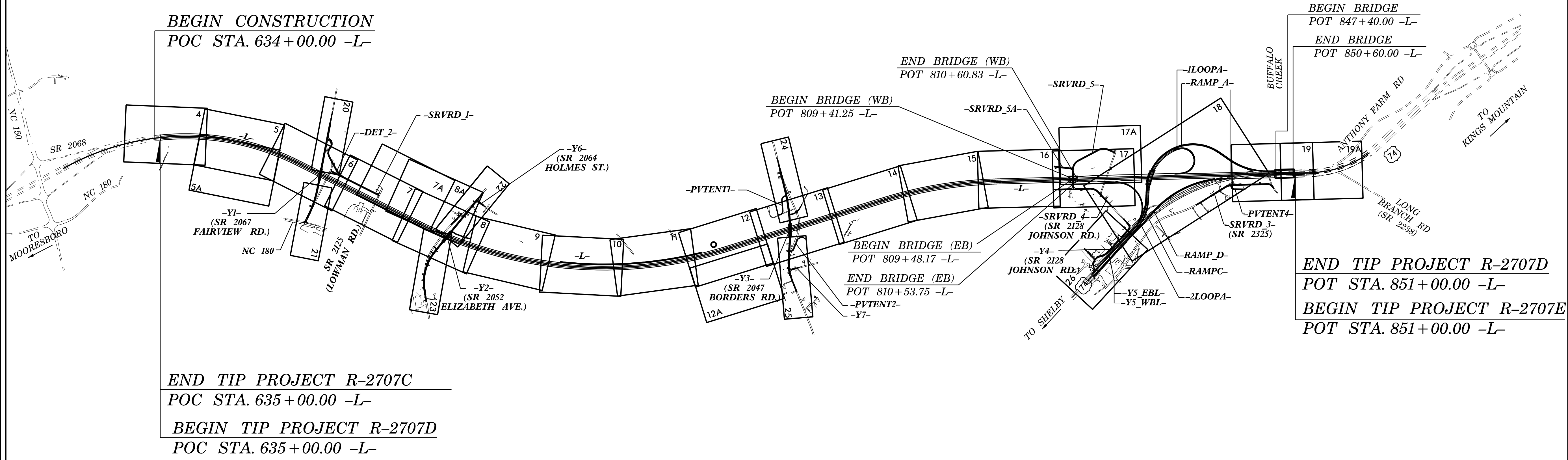
STATE OF NORTH CAROLINA  
DIVISION OF HIGHWAYS

SURVEY CONTROL, EXISTING CENTERLINES,  
RIGHT OF WAY, EASEMENTS AND PROPERTY TIES

**CLEVELAND COUNTY**

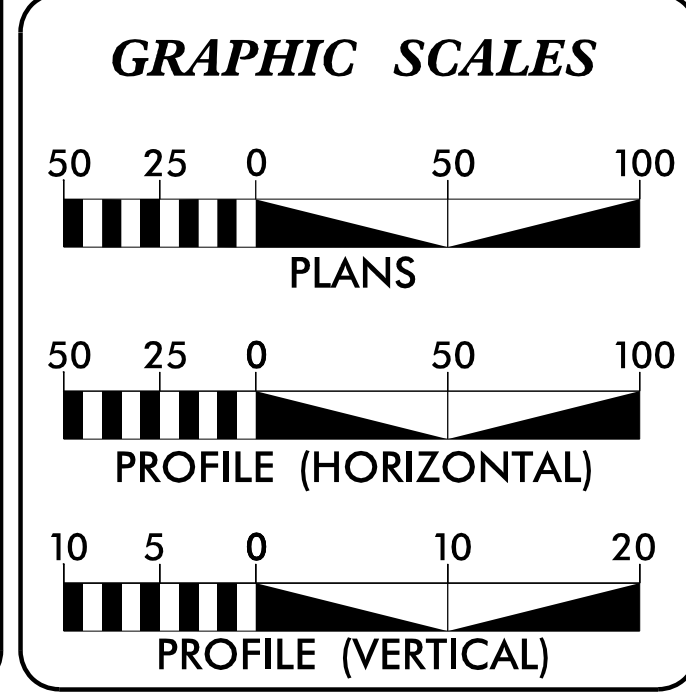


**TIP PROJECT: R-2707D**



THIS PROJECT IS NOT WITHIN ANY CITY LIMITS  
THIS IS A CONTROLLED ACCESS PROJECT  
WITH ACCESS BEING LIMITED TO INTERCHANGES  
CLEARING FOR THIS PROJECT SHALL BE PERFORMED TO THE LIMITS ESTABLISHED BY METHOD III.

DOCUMENT NOT CONSIDERED FINAL  
UNLESS ALL SIGNATURES COMPLETED



**DATUM DESCRIPTION**  
THE LOCALIZED COORDINATE SYSTEM DEVELOPED FOR THIS PROJECT IS BASED ON THE STATE PLANE COORDINATES ESTABLISHED BY NCDOT FOR MONUMENT "M 77" WITH NAD 83/95 STATE PLANE GRID COORDINATES OF NORTHING: 573127.522(ft) EASTING: 1242971.658(ft) ELEVATION: 852.28(ft)  
THE AVERAGE COMBINED GRID FACTOR USED ON THIS PROJECT (GROUND TO GRID) IS: 0.99984410  
THE N.C. LAMBERT GRID BEARING AND LOCALIZED HORIZONTAL GROUND DISTANCE FROM "M 77" TO -L- STATION 635+00 IS N 77°25'24" E 16287.68 (ft)  
ALL LINEAR DIMENSIONS ARE LOCALIZED HORIZONTAL DISTANCES VERTICAL DATUM USED IS NAVD 88

Prepared in the Office of:

801 Jones Franklin Road - Suite 300  
Raleigh, NC 27606  
License No. F-0672  
www.stantec.com

2018 STANDARD SPECIFICATIONS

**RIGHT OF WAY DATE:** JANUARY 10, 2019  
**LETTING DATE:** 7/18/2023

DocuSigned by:  
*F. Rex Cooper*  
61DD1950E8574DD...

DocuSigned by:  
*F. Rex Cooper*  
61DD1950E8574DD...  
Date: 4/4/2022

\$\$\$\$\$SYTIME\$\$\$\$\$DGN\$\$\$\$\$USERNAME\$\$\$\$\$