


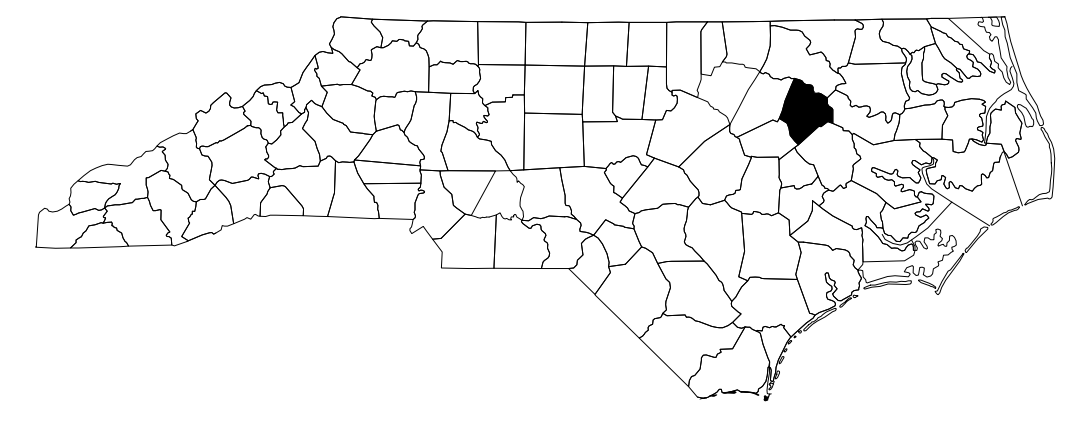


TIP NO.	SHEET NO.
U-4424	SIGN-1
APPROVED: 	
DATE: 5/2/2023	
	
DOCUMENT NOT CONSIDERED FINAL UNLESS ALL SIGNATURES COMPLETED	

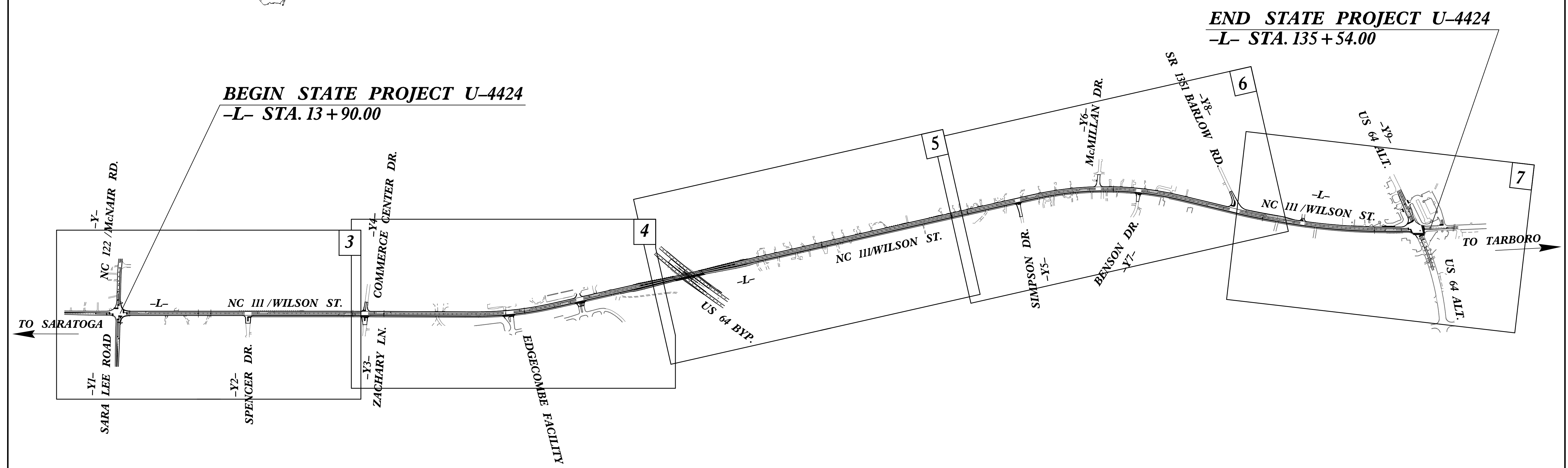
**STATE OF NORTH CAROLINA
DEPARTMENT OF TRANSPORTATION**

**SIGNING PLAN
EDGECOMBE COUNTY**

**LOCATION: NC 111 (WILSON STREET) FROM NC 122 (MCNAIR ROAD) TO
US 64 ALTERNATE (WESTERN BOULEVARD)**



T.I.P.: U-4424



BEGIN STATE PROJECT U-4424
-L- STA. 13 + 90.00


END STATE PROJECT U-4424
-L- STA. 135 + 54.00

INDEX

SHEET NO.	DESCRIPTION
SIGN-1	TITLE SHEET
SIGN-1A	ROADWAY STANDARD DRAWINGS, GENERAL NOTES, PROJECT NOTES, & SUMMARY OF QUANTITIES
SIGN-1B	REVISED ROADWAY STANDARD DRAWING
SIGN-2	TYPE D SIGN DESIGNS
SIGN-2A TO 2B	TYPE E AND F SIGNS
SIGN-3 TO SIGN-7	SIGNING SHEETS

CONTRACT:

PLAN SUBMITTED TO: N.C.D.O.T. SIGNING AND DELINEATION UNIT	
<u>AYMAN I. ALQUDWAH, PE</u>	SIGNING & DELINEATION REGIONAL ENGINEER
<u>MITCH EATON, PE</u>	SIGNING & DELINEATION PROJECT DESIGN ENGINEER



PLAN PREPARED BY: WSP	
<u>ERIC BOWMAN, PE</u>	PROJECT TRAFFIC ENGINEER
<u>ROBIN HUELSBECK, PE</u>	PROJECT TRAFFIC DESIGN ENGINEER

wsp

1001 Morehead Square Dr., Suite 610,
Charlotte NC, 28203
NC LIC NO. F-0165

3/13/2023 06 NCDOT NC 111 U-4424 Traffic Signing Layout Plans\Sheets U-4424_sign_tah.dgn
USER: B64421