

09/08/19

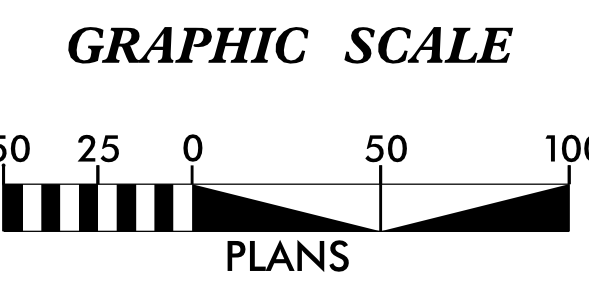
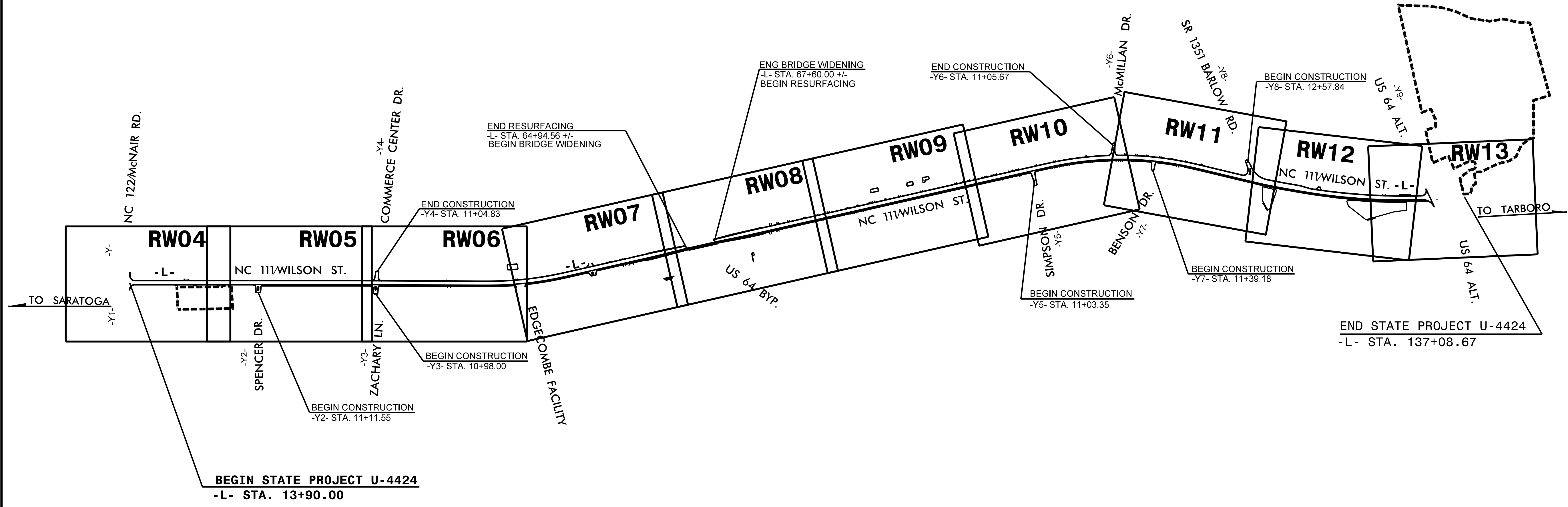
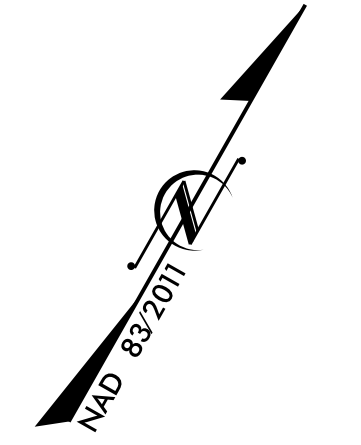
STATE	STATE PROJECT REFERENCE NO.	SHEET NO.	TOTAL SHEETS
N.C.	U-4424	RW01	18

TIP PROJECT: U-4424

STATE OF NORTH CAROLINA
 DIVISION OF HIGHWAYS

SURVEY CONTROL, EXISTING CENTERLINES,
 RIGHT OF WAY, EASEMENTS AND PROPERTY TIES

EDGECOMBE COUNTY



DATUM DESCRIPTION

THE LOCALIZED COORDINATE SYSTEM DEVELOPED FOR THIS PROJECT IS BASED ON THE STATE PLANE COORDINATES ESTABLISHED BY NCDOT FOR GPS MONUMENT "W5601DN-2" WITH NAD 83/NA2011 STATE PLANE GRID COORDINATES OF NORTHING: 774,304.290(ft) EASTING: 2,416,464.606(ft) ELEVATION: 117.918(ft)

THE AVERAGE COMBINED GRID FACTOR USED ON THIS PROJECT (GROUND TO GRID) IS: 0.99993090

THE N.C. LAMBERT GRID BEARING AND LOCALIZED HORIZONTAL GROUND DISTANCE FROM "W5601DN-2" TO -L- STATION 10+00.00 IS N 49-15' 52.2" E 3,106.58(ft)

ALL LINEAR DIMENSIONS ARE LOCALIZED HORIZONTAL DISTANCES VERTICAL DATUM USED IS NAVD 88/GEOID G12NC

Prepared in the Office of:

JoynerKeeny, PLLC
 1051 N. Winstead Avenue
 Rocky Mount, NC 27804
 252-977-3124
 North Carolina Firm Number P-0551

2018 STANDARD SPECIFICATIONS


RIGHT OF WAY DATE:	LETTING DATE:
_____	_____

PROFESSIONAL LAND SURVEYOR

DocuSigned by:
 Stephen Wolfe
 3088875F3940446...

10/8/2019

SIGNATURE: _____ Date: _____



\$\$\$\$\$ SYSTEM \$\$\$\$\$\$
 \$\$\$ DDN \$\$\$
 \$\$\$ USER NAME \$\$\$