

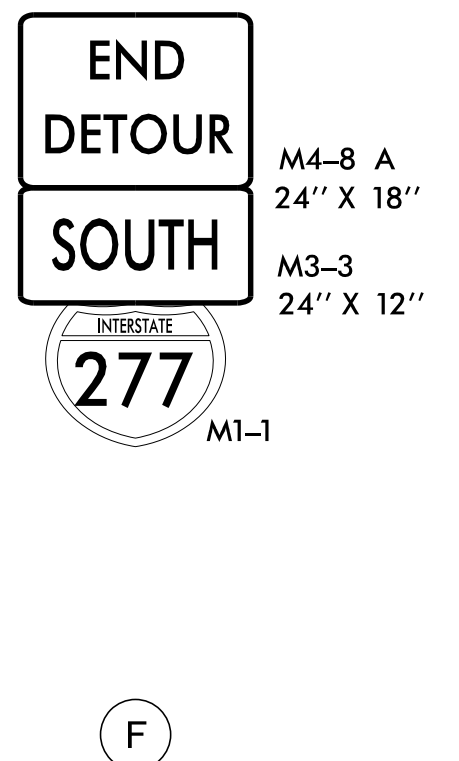
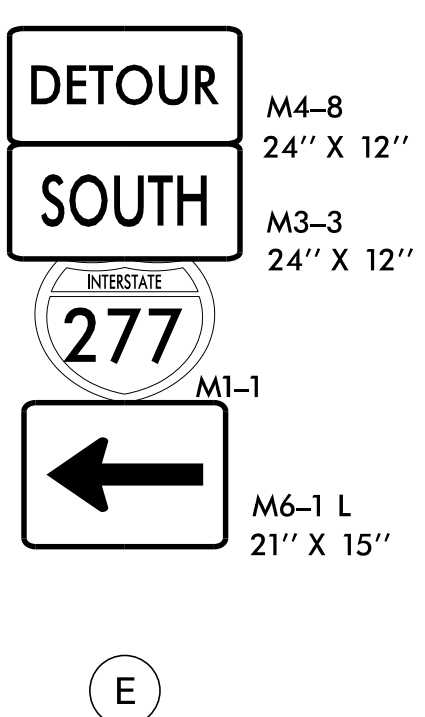
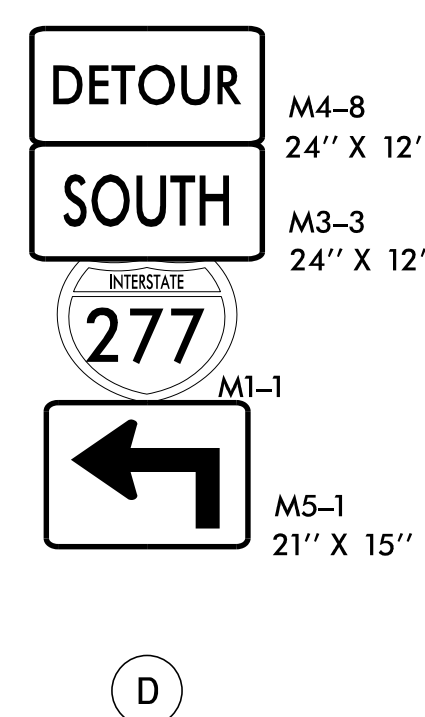
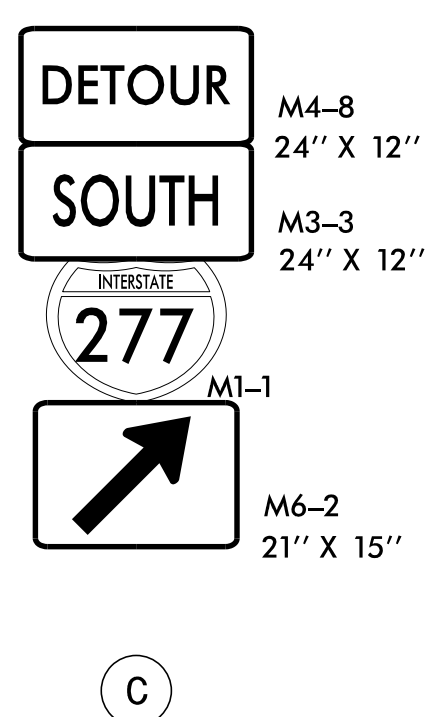
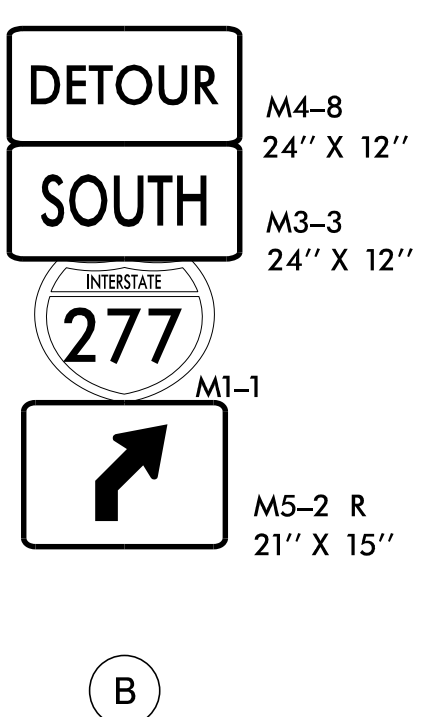
\*\* DENOTES SIGNS THAT WERE PLACED USING TMP-26 WHEN TMP-26 AND TMP-27 ARE BEING USED CONCURRENTLY

**DETOUR DESCRIPTION:**

SOUTH: I-77 SOUTH TO EXIT 10C FIFTH ST WEST TO I-77 NORTH TO EXIT 11A I-277 INNER (BROOKSHIRE FRWY)

**NOTES:**

1. TRAFFIC CONTROL DEVICES (A) THRU (F) SHALL BE INSTALLED PER ENGINEER'S INSTRUCTIONS.
2. ALL SIGNAGE IS SPACED PER RSD 1101.11 SHEET 4 OF 4, UNLESS OTHERWISE NOTED.
3. USE THIS SHEET IN CONJUNCTION WITH RSD 1101.01 SHEETS 1 THRU 3 OF 3, RSD, 1101.03 SHEET 7 OF 9, TMP-3, TMP-6, AND TMP-26.




1/25/2023  
 I-6052-TC-TMP-NC16-I277-DETOUR.dgn  
 User: jdebone

APPROVED: Jacob H. Duke  
 DATE: 1/25/2023

29630C8054E84D9

SEAL  
 043777  
 ENGINEER  
 JACOB H. DUKE

DOCUMENT NOT CONSIDERED FINAL  
 UNLESS ALL SIGNATURES COMPLETED



NC16/I277  
 DETOUR