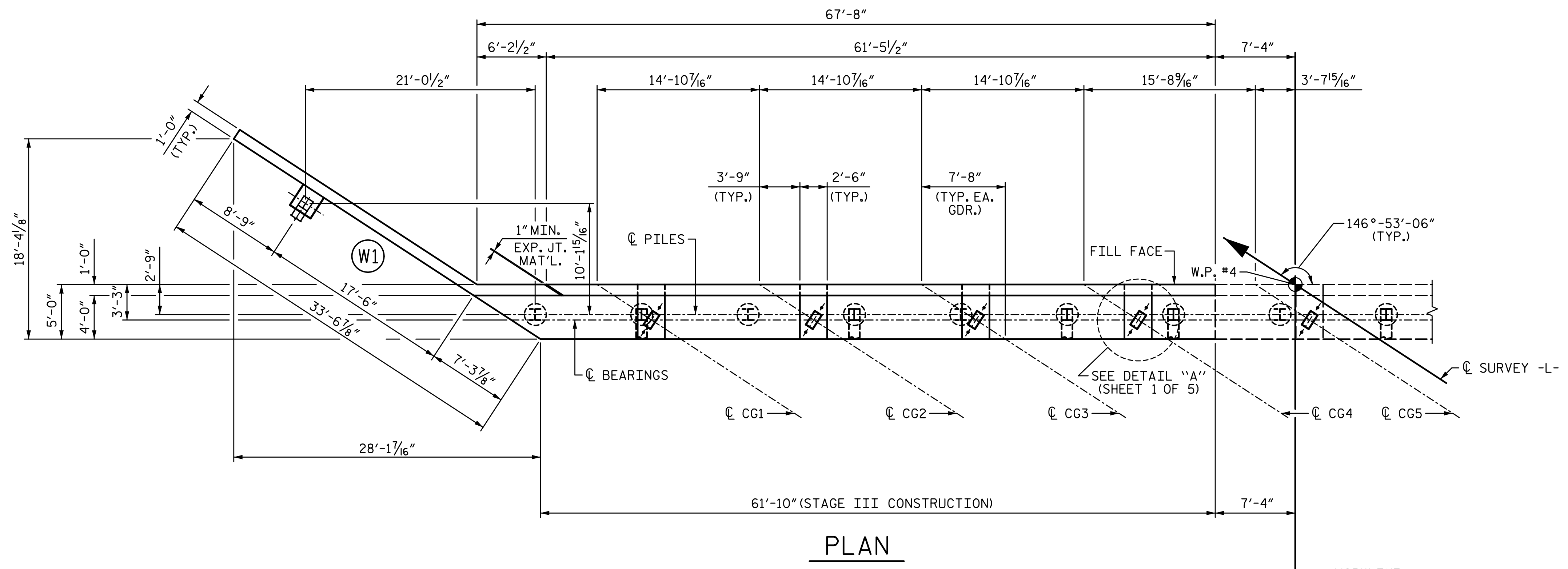
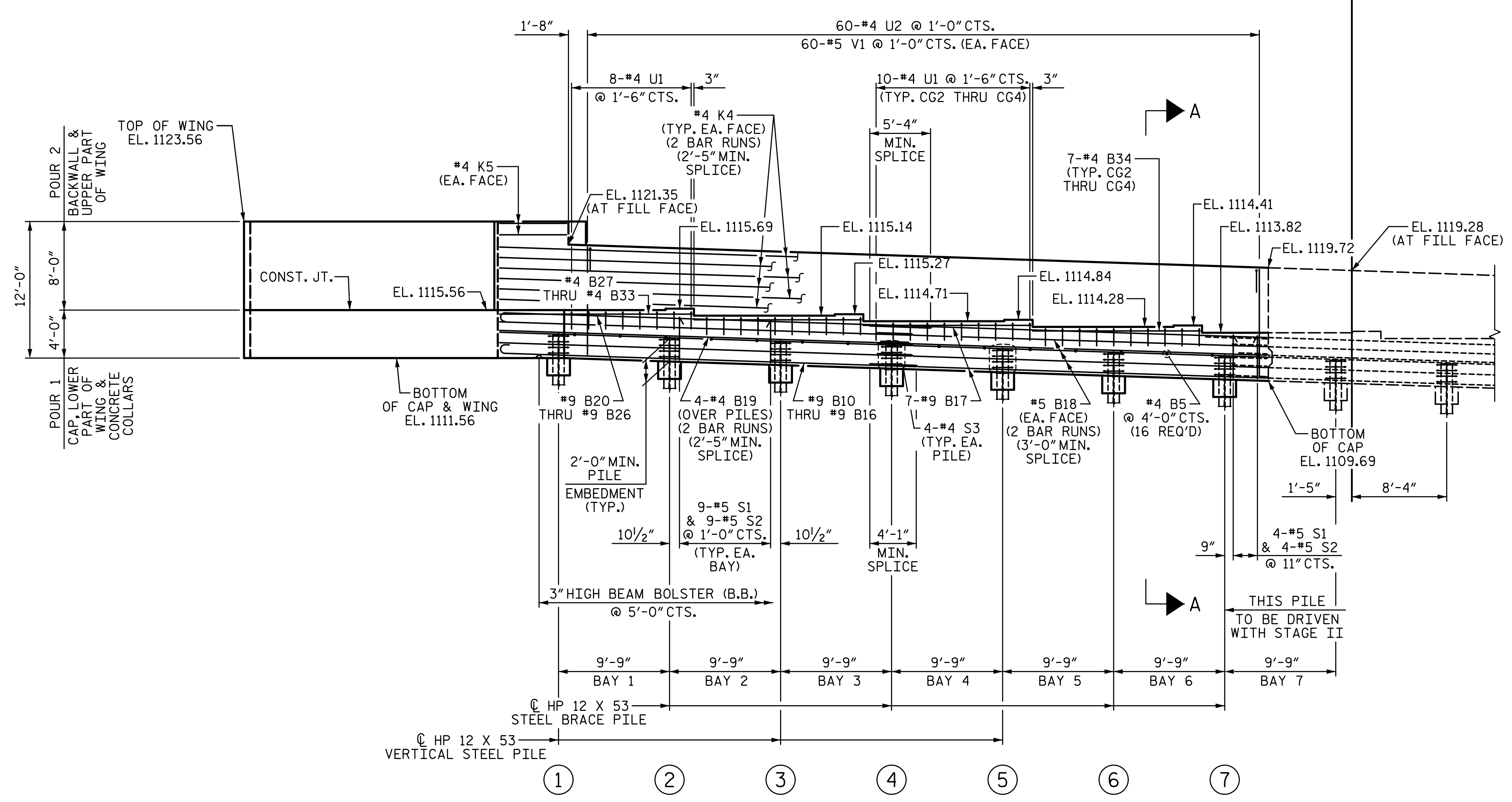


11/21/2022 10:19:10 AM P:\Raleigh\Projects\2018\Division 13 (SEA)\B-5869 (Burke 99)\Structures\Drawings\2\Final\2\B5869_SMU_E2_110099(2).dgn



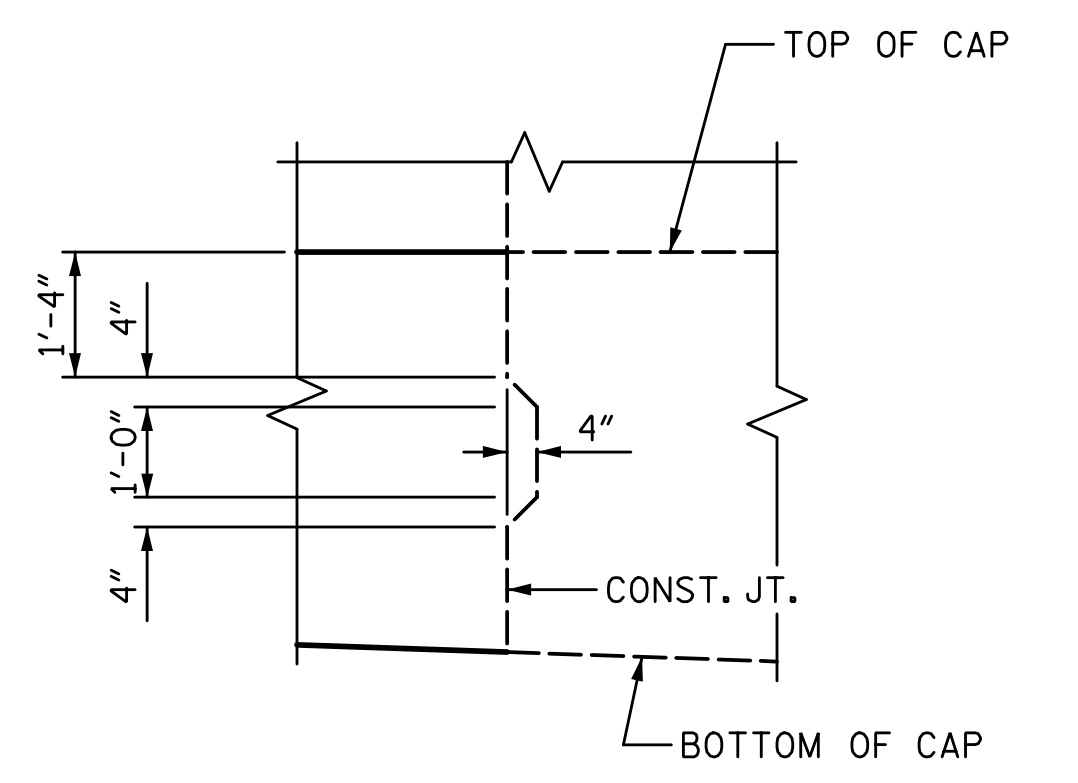
PLAN



ELEVATION

NOTES:

FOR SECTION A-A, SEE SHEET 5 OF 5.
 FOR LOCATION OF ELEVATIONS BETWEEN BRIDGE SEAT BUILD-UPS SEE SECTION A-A, SEE SHEET 5 OF 5.
 FOR ALL OTHER NOTES, SEE SHEET 1 OF 5.




SHEAR KEY DETAIL

TOP OF PILE ELEVATIONS			
PILE	ELEVATION	PILE	ELEVATION
1	1113.56	4	1112.69
2	1113.28	5	1112.40
3	1112.99	6	1112.10

PROJECT NO. B-5869
 BURKE COUNTY
 STATION: 21+62.39 -L-

SHEET 2 OF 5

STATE OF NORTH CAROLINA
 DEPARTMENT OF TRANSPORTATION
 RALEIGH
 SUBSTRUCTURE
 END BENT 2
 STAGE III



DRAWN BY: S.D. COOPER DATE: 3-2022
 CHECKED BY: M. AVERETTE DATE: 3-2022
 DESIGN ENGINEER OF RECORD: M. AVERETTE DATE: 3-2022

REVISIONS				SHEET NO.	
NO.	BY:	DATE:	NO.	BY:	DATE:
1			3		
2			4		

SHEET NO. S-63
 TOTAL SHEETS 72

DOCUMENT NOT CONSIDERED FINAL
 UNLESS ALL SIGNATURES COMPLETED