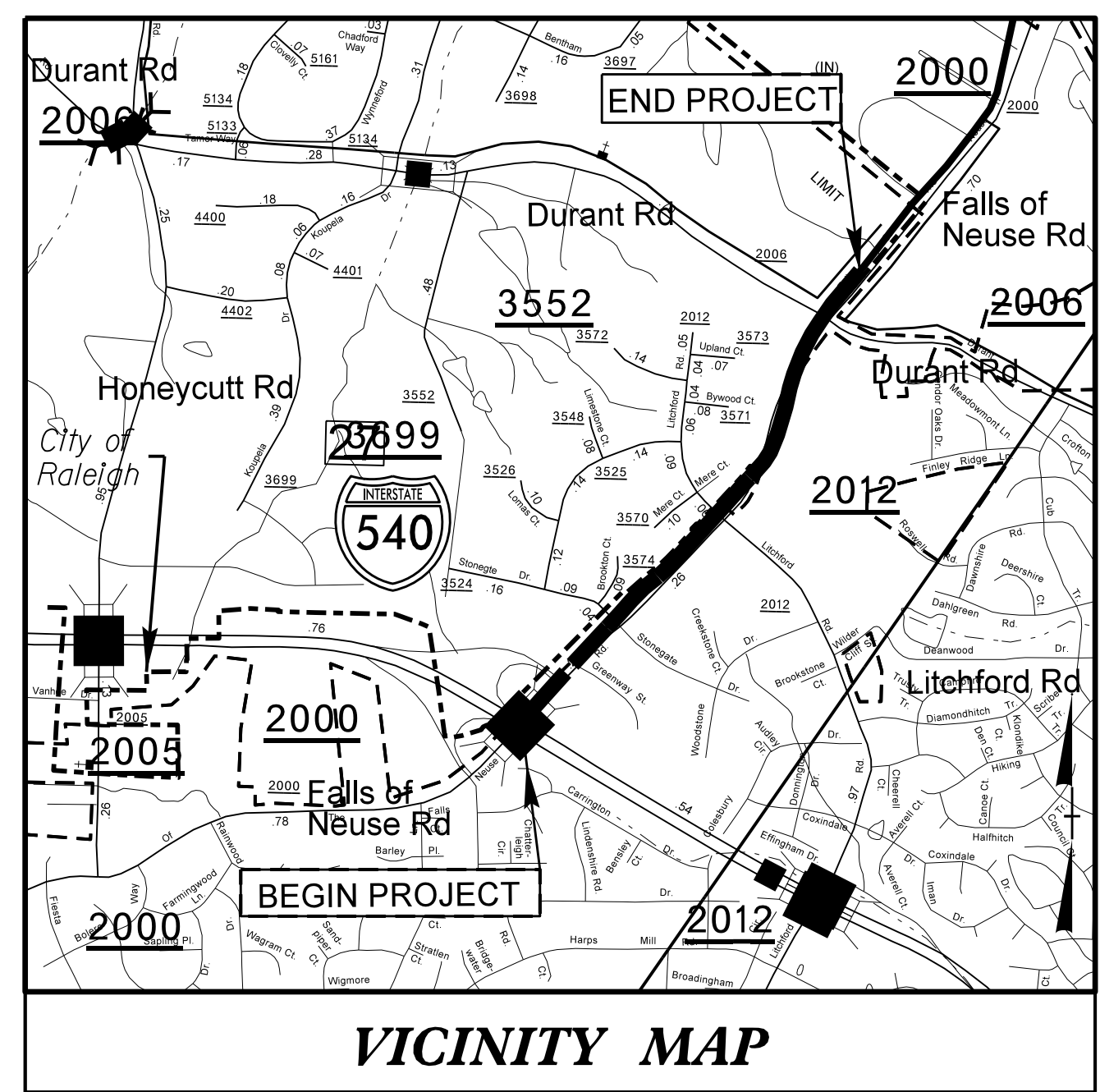



STATE OF NORTH CAROLINA
DIVISION OF HIGHWAYS

WAKE COUNTY

**LOCATION: SR 2000 (FALLS OF NEUSE ROAD) FROM
I-540 EASTBOUND RAMPS TO SR 2006 (DURANT ROAD)**

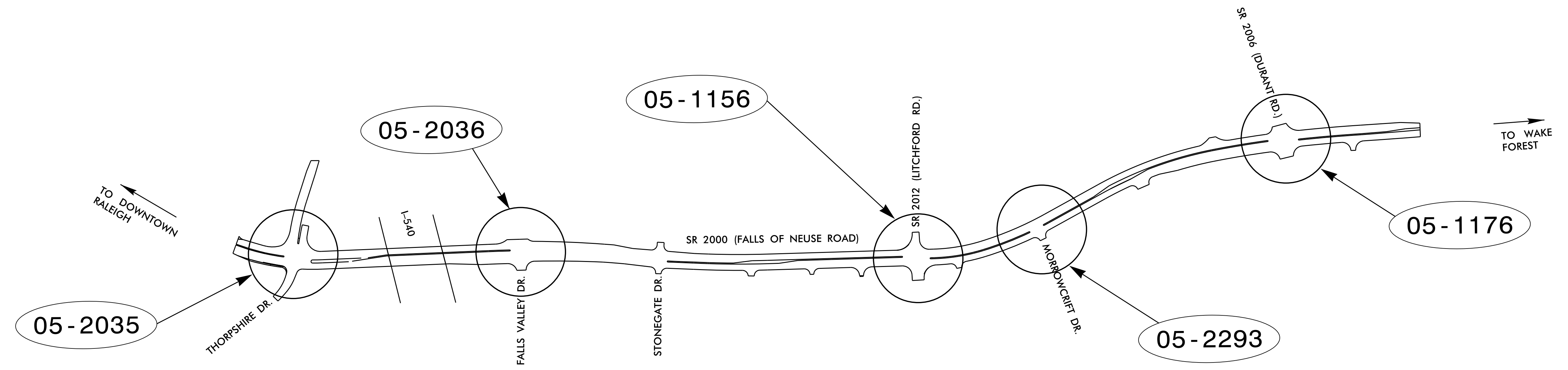
TYPE OF WORK: TRAFFIC SIGNALS AND SIGNAL COMMUNICATIONS



VICINITY MAP

TIP PROJECT: U-5826

CONTRACT: C204380



Refer to "Roadway Standard Drawings NCDOT" dated January 2018 and "Standard Specifications for Roads and Structures" dated January 2018.

Sheet #	Reference #	Location/Description
Sig. 1.0	-----	Title Sheet
Sig. 1.1-1.2	-----	Standard Plate Sheets
Sig. 2.0-4.2	05-2035	SR 2000 (Falls of Neuse Road) at I-540 EB Ramps and Thorpshire Drive
Sig. 5.0-7.4	05-2036	SR 2000 (Falls of Neuse Road) at I-540 WB Ramps and Falls Valley Drive
Sig. 8.0-10.6	05-1156	SR 2000 (Falls of Neuse Road) at SR 2012 (Litchford Road)
Sig. 11.0-13.3	05-2293	SR 2000 (Falls of Neuse Road) at Morrocroft Drive
Sig. 14.0-16.4	05-1176	SR 2000 (Falls of Neuse Road) at SR 2006 (Durant Road)
MI-M8	-----	Standard Metal Pole Sheets
SCP 1-13	-----	Signal Communications Plans and Splice Details

TRANSPORTATION SYSTEMS MANAGEMENT AND OPERATIONS UNIT

Contacts:

Robert J. Ziemba, PE - Central Region Signals Engineer
Ryan W. Hough, PE - Signal Equipment Design Engineer
Gregg Green - Signal Communications Project Engineer

Prepared in the Office of:
DIVISION OF HIGHWAYS
TRANSPORTATION MOBILITY AND SAFETY
DIVISION

750 N. Greenfield Parkway, Garner, NC 27529

I:\JAN-2023\17127\17-001\DF\SR001\ProjStore\DivProj\ProjStore\Div05\U5826\Traffic\Signals\Design\Signals\U-5826-sig-tsh.dgn