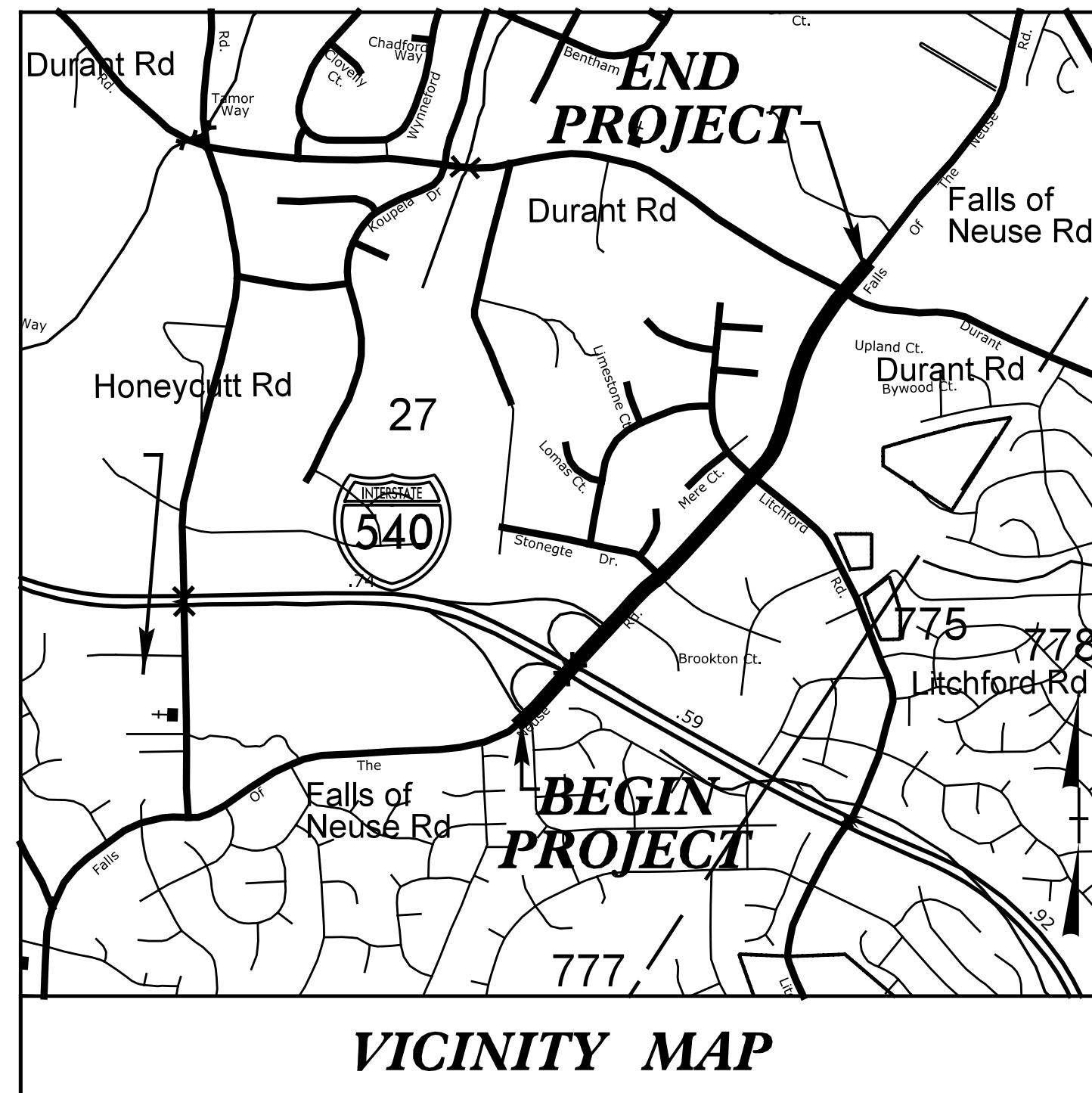
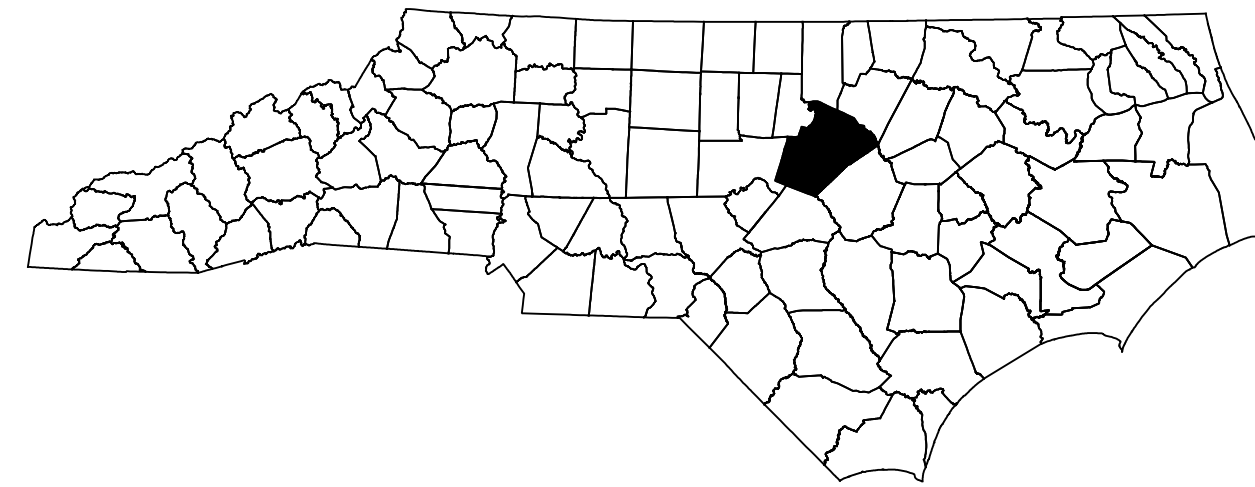


STATE OF NORTH CAROLINA
DIVISION OF HIGHWAYS

TRANSPORTATION MANAGEMENT PLAN

WAKE COUNTY



LOCATION: FALLS OF NEUSE ROAD. (SR 200) FROM I-540 TO DURANT ROAD (SR 2006)

TYPE OF WORK: GRADING, PAVING, DRAINAGE AND SIGNALS


VICINITY MAP

INDEX OF SHEETS	
<u>SHEET NO.</u>	<u>TITLE</u>
TMP-1	TITLE SHEET, VICINITY MAP, AND INDEX OF SHEETS
TMP-1A	LIST OF APPLICABLE ROADWAY STANDARD DRAWINGS AND LEGEND
TMP-1B	TRANSPORTATION OPERATIONS PLAN: (MANAGEMENT STRATEGIES AND GENERAL NOTES)
TMP-2	PHASING
TMP-3-3D	TEMPORARY TRAFFIC CONTROL PHASE I DETAIL
TMP-4-4D	TEMPORARY TRAFFIC CONTROL PHASE II DETAIL
TMP-5-5D	TEMPORARY TRAFFIC CONTROL PHASE III DETAIL

SHEET NO.
TMP-1

U-5826

4/6/2021 X:\2015\TRIS\030.00 U-5826 Falls of Neuse\Traffic\TCP\U-5826 TMP-1.dgn JBauman



PLANS PREPARED BY:
JOHN BAUMAN, E.I.
STEVE MILLER, P.E.

NCDOT CONTACTS:
KENNETH C. THORNEWELL, JR., P.E.
PROJECT ENGINEER
JUSTIN D. BEAVER, P.E.
PROJECT DESIGN ENGINEER



DOCUMENT NOT CONSIDERED FINAL UNLESS ALL SIGNATURES COMPLETED

APPROVED: Steve Miller
DATE: _____
SEAL
NORTH CAROLINA PROFESSIONAL ENGINEER SEAL 037026 STEVEN D. MILLER

TIP PROJECT: