

09/05/19

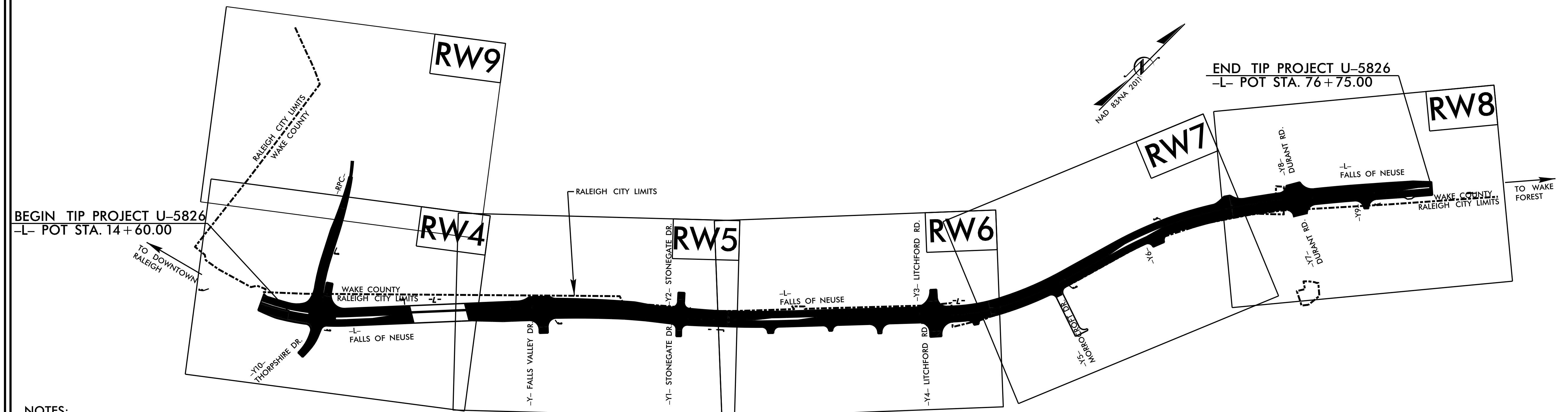
TIP PROJECT: U-5826

STATE	STATE PROJECT REFERENCE NO.	SHEET NO.	TOTAL SHEETS
N.C.	U-5826	RW01	

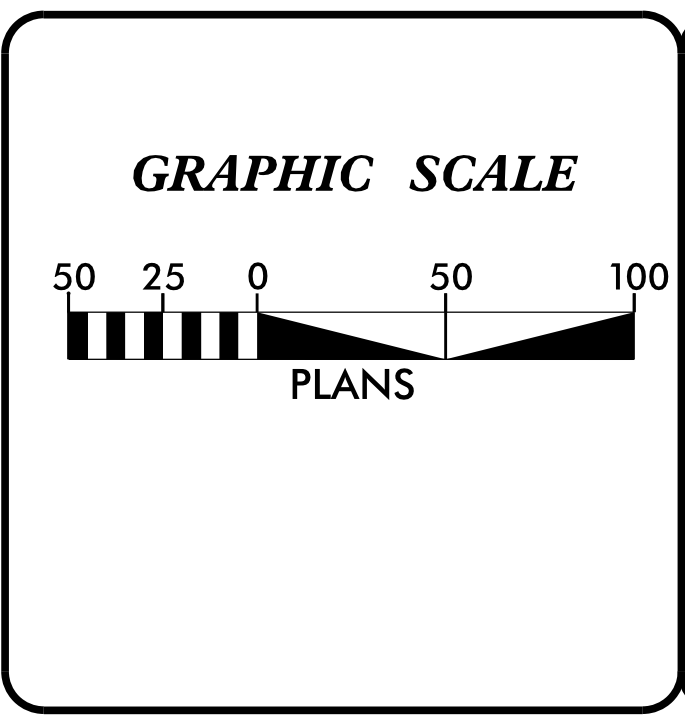
STATE OF NORTH CAROLINA
 DIVISION OF HIGHWAYS

SURVEY CONTROL, EXISTING CENTERLINES,
 RIGHT OF WAY, EASEMENTS AND PROPERTY TIES

WAKE COUNTY



- NOTES:
1. THIS PROJECT IS WITHIN THE MUNICIPAL BOUNDARIES OF THE CITY OF RALEIGH.
 2. CLEARING ON THIS PROJECT SHALL BE PERFORMED TO THE LIMITS ESTABLISHED BY METHOD II.
 3. ACCESS WILL BE CONTROLLED IN THE AREA OF THE INTERCHANGE.



DATUM DESCRIPTION

THE LOCALIZED COORDINATE SYSTEM DEVELOPED FOR THIS PROJECT IS BASED ON THE STATE PLANE COORDINATES ESTABLISHED BY NCGS FOR MONUMENT "I-5710 (FN1)" WITH NAD 83/NSRS 2011 STATE PLANE GRID COORDINATES OF NORTHING: 782598.847(ft) EASTING: 2115475.569(ft) ELEVATION: 437.542(ft)

THE AVERAGE COMBINED GRID FACTOR USED ON THIS PROJECT (GROUND TO GRID) IS: 0.99992221

THE N.C. LAMBERT GRID BEARING AND LOCALIZED HORIZONTAL GROUND DISTANCE FROM "I-5710 (FN1)" TO -L- STATION 27+03.02 IS S 48-03'01.3" E 477.60(ft)

ALL LINEAR DIMENSIONS ARE LOCALIZED HORIZONTAL DISTANCES VERTICAL DATUM USED IS NAVD 88

Prepared in the Office of:


ESP ASSOCIATES, INC.
 2200 GATEWAY CENTRE BLVD SUITE 216
 MORRISVILLE, NC 27560

2018 STANDARD SPECIFICATIONS

RIGHT OF WAY DATE: _____ LETTING DATE: _____

PROFESSIONAL LAND SURVEYOR

Taynia Gibbs
 10/31/2019
 SIGNATURE: _____ Date: _____



\$\$\$\$\$ SYSTEM \$\$\$\$\$\$ DDN\$\$\$\$\$ \$\$\$\$\$\$ USERNAME \$\$\$\$\$\$