


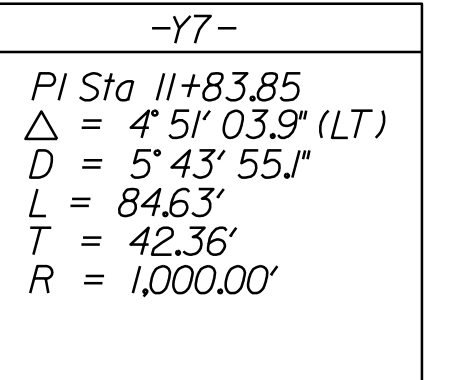
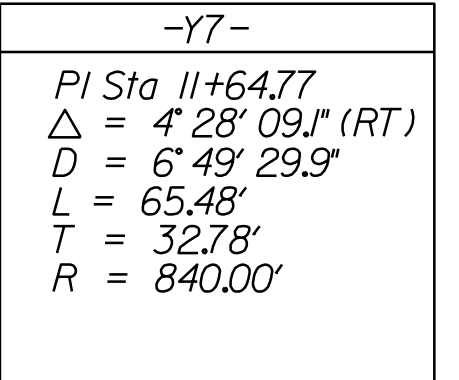
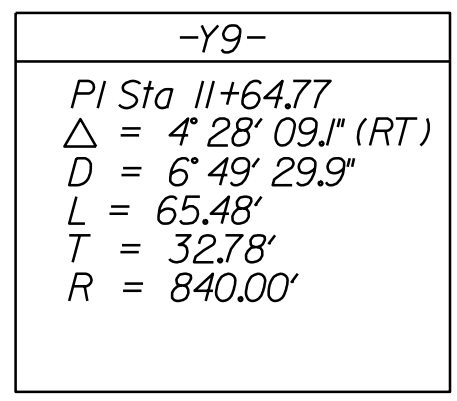
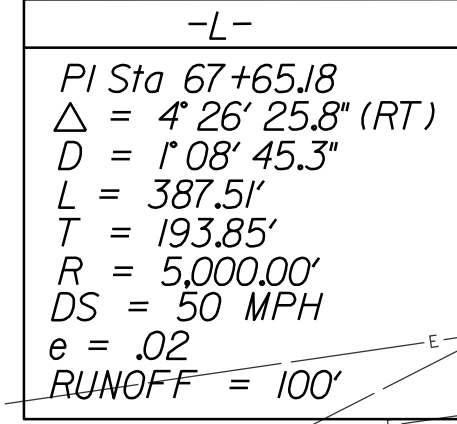
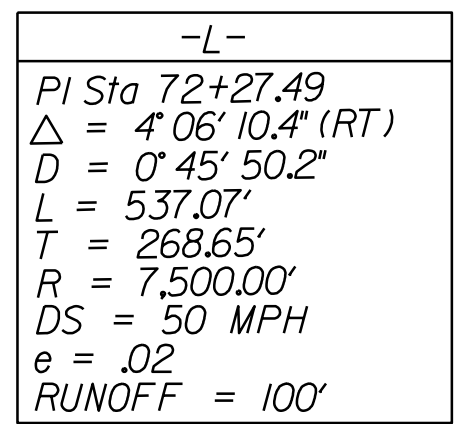
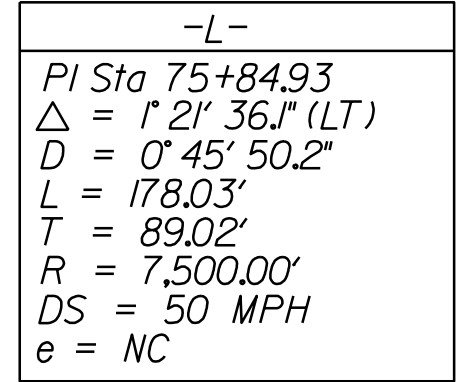
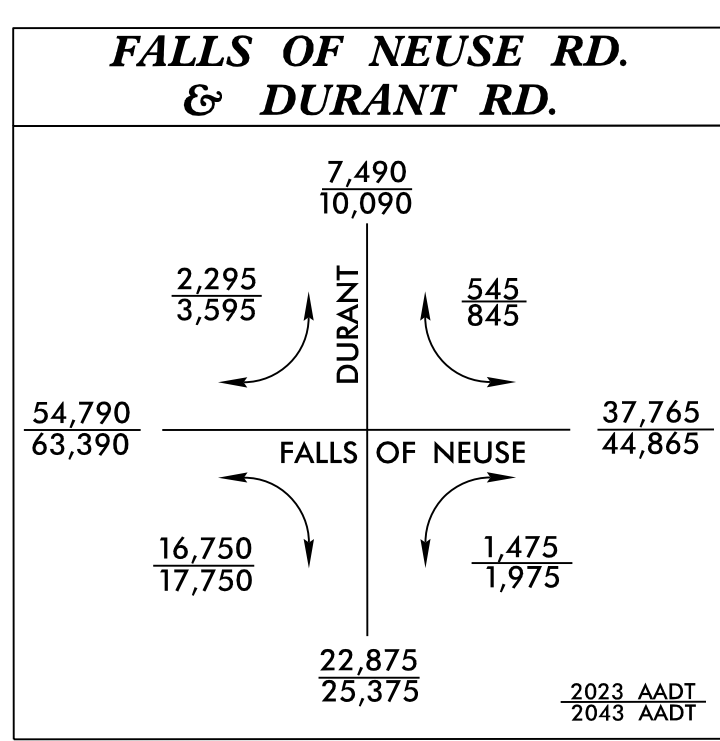
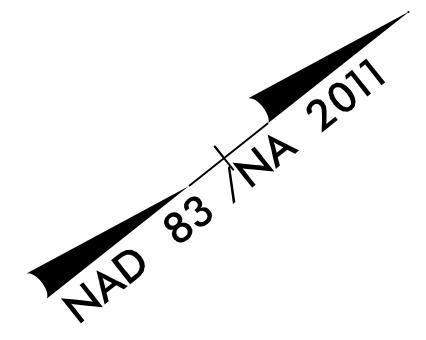


PROJECT REFERENCE NO. U-5826		SHEET NO. 8	
ROADWAY DESIGN ENGINEER		HYDRAULICS ENGINEER	
			
2/6/2023		2/6/2023	
DOCUMENT NOT CONSIDERED FINAL UNLESS ALL SIGNATURES COMPLETED			
			



MATCHLINE -L- 66+00.00
SEE SHEET 7

END TIP PROJECT U-5826
-L- STA. 76+75.00

MILL/OVERLAY DURANT ROAD TO THE END OF THE EXISTING LEFT TURN LANE
SEE PMP PLANS SHEET PMP-8

NOTE: RETAIN ALL TREES WHERE POSSIBLE THAT ARE OUTSIDE OF THE SLOPE STAKES
FOR INTERSECTION DETAIL, SEE SHEET 2B-3
FOR -L- PROFILE VIEW, SEE SHEET 12



01-FEB-2023 20:38
M:\2013\133395\03 NCDOT U-5826 Falls of the Neuse Rd\Roadway\Pro\U-5826-Rdy.psh_B.dgn
8/17/19

REVISIONS