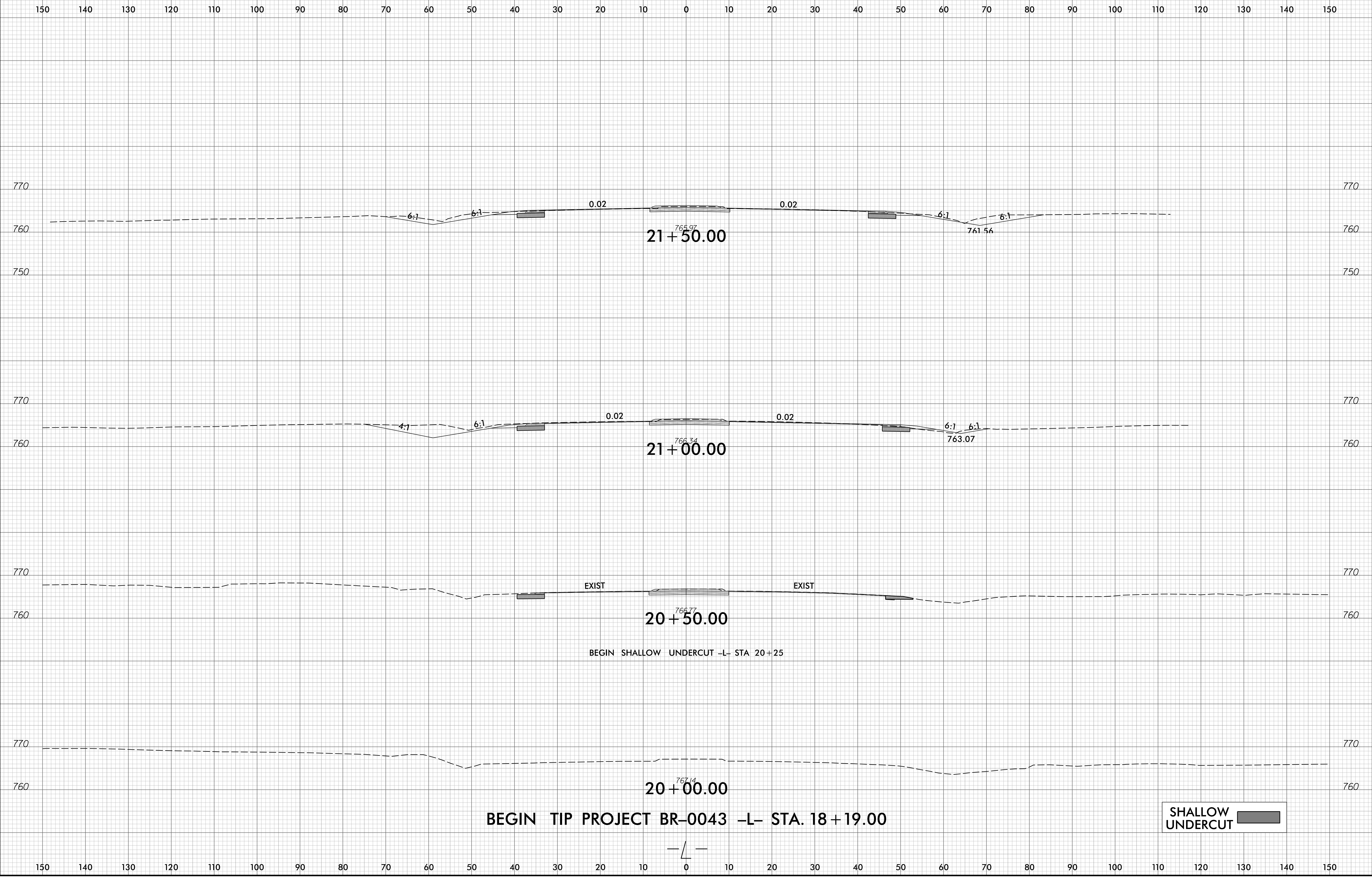
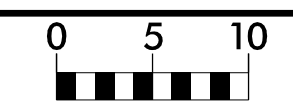


6/23/16
2/16/2023
P:\a\escom-na-pw-bentley\jcom\AECOM_DS21_NA_2020\Documents\60561578-NCDOT_SMU_BR-0043\900-CAD_GIS\910_CAD\70_NCDOT_TIP\Roadway\CorridorModeling\BR0043_rdy_XPL_L.dgn

0 5 10	PROJ. REFERENCE NO.	SHEET NO.
	BR-0043	X-1



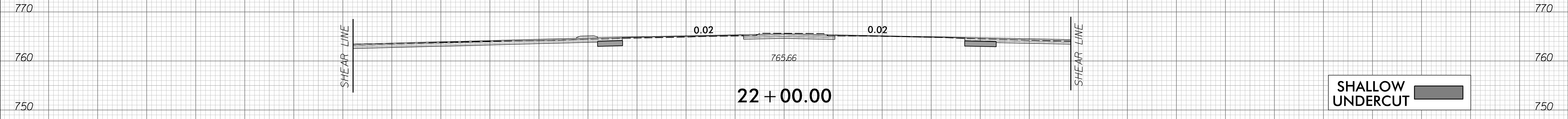
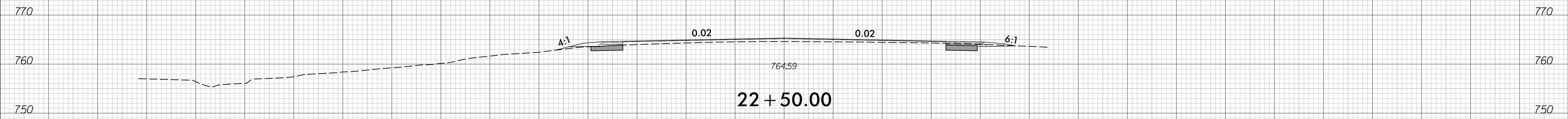
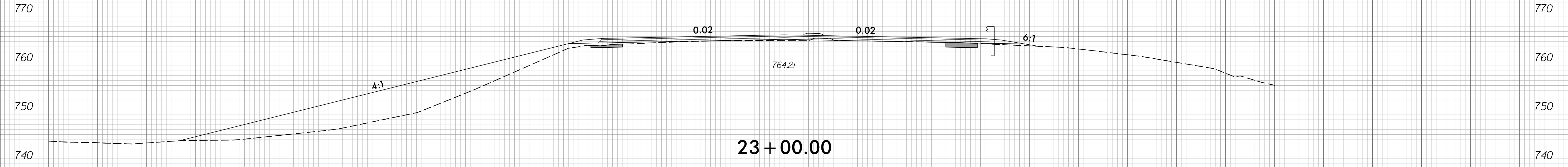
6/23/16



PROJ. REFERENCE NO.	SHEET NO.
BR-0043	X-2

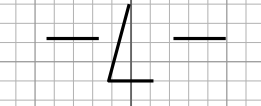
150 140 130 120 110 100 90 80 70 60 50 40 30 20 10 0 10 20 30 40 50 60 70 80 90 100 110 120 130 140 150

END SHALLOW UNDERCUT -L- STA 23+25

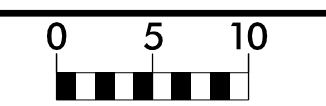


SHALLOW UNDERCUT

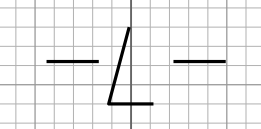
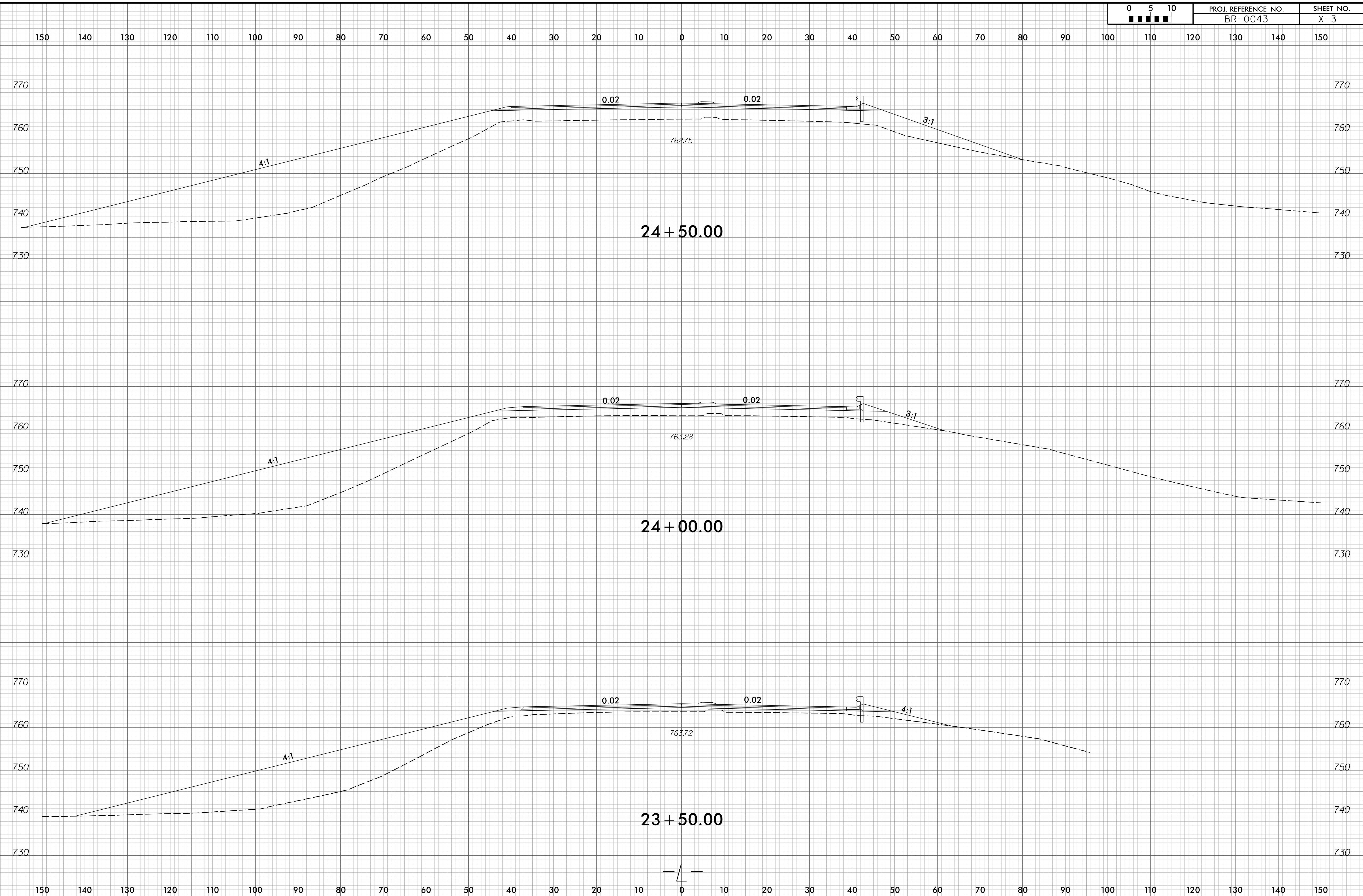
2/6/2023 P:\a\escom-na-pw-ben-tj\ey.com\AECOM_DS21_NA_2020\Documents\60581578-NCDDT_SMU_BR-0043\900-CAD_GIS\910_CAD\70_NCCDDT_TIP\Roadway\CorridorModeling\BR0043_rdy_XPL_L.dgn



6/23/16
2/16/2023
P:\a\escom-na-pw-ben-tj\ey.com\AECOM_DS21_NA_2020\Documents\60561578-NCDDT_SKU_BR-0043\900-CAD_GIS\910_CAD\70_NCDDT_TIP\Roadway\CorridorModeling\BR0043_rdu_XPL_L.dgn

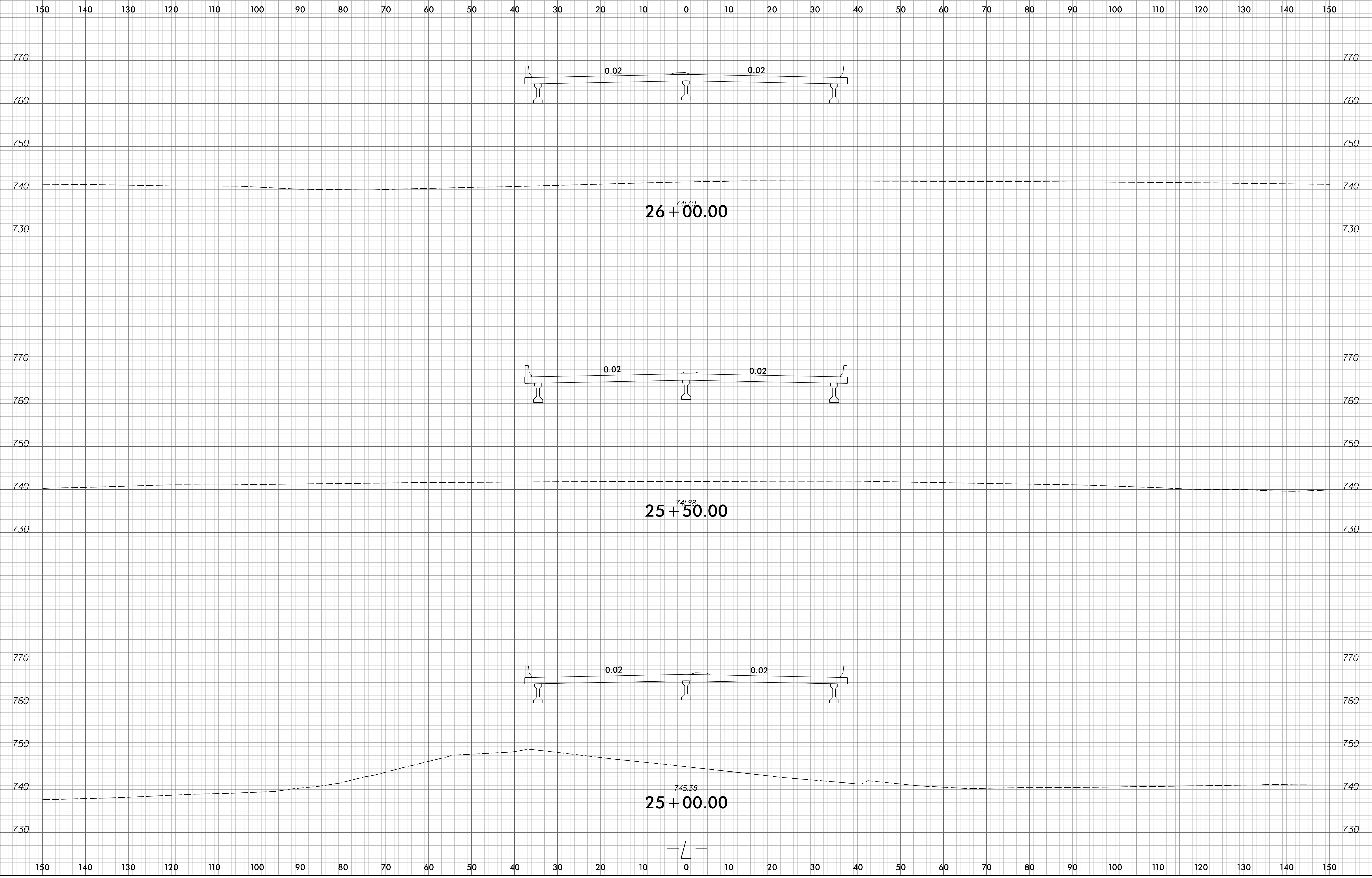


PROJ. REFERENCE NO.	SHEET NO.
BR-0043	X-3



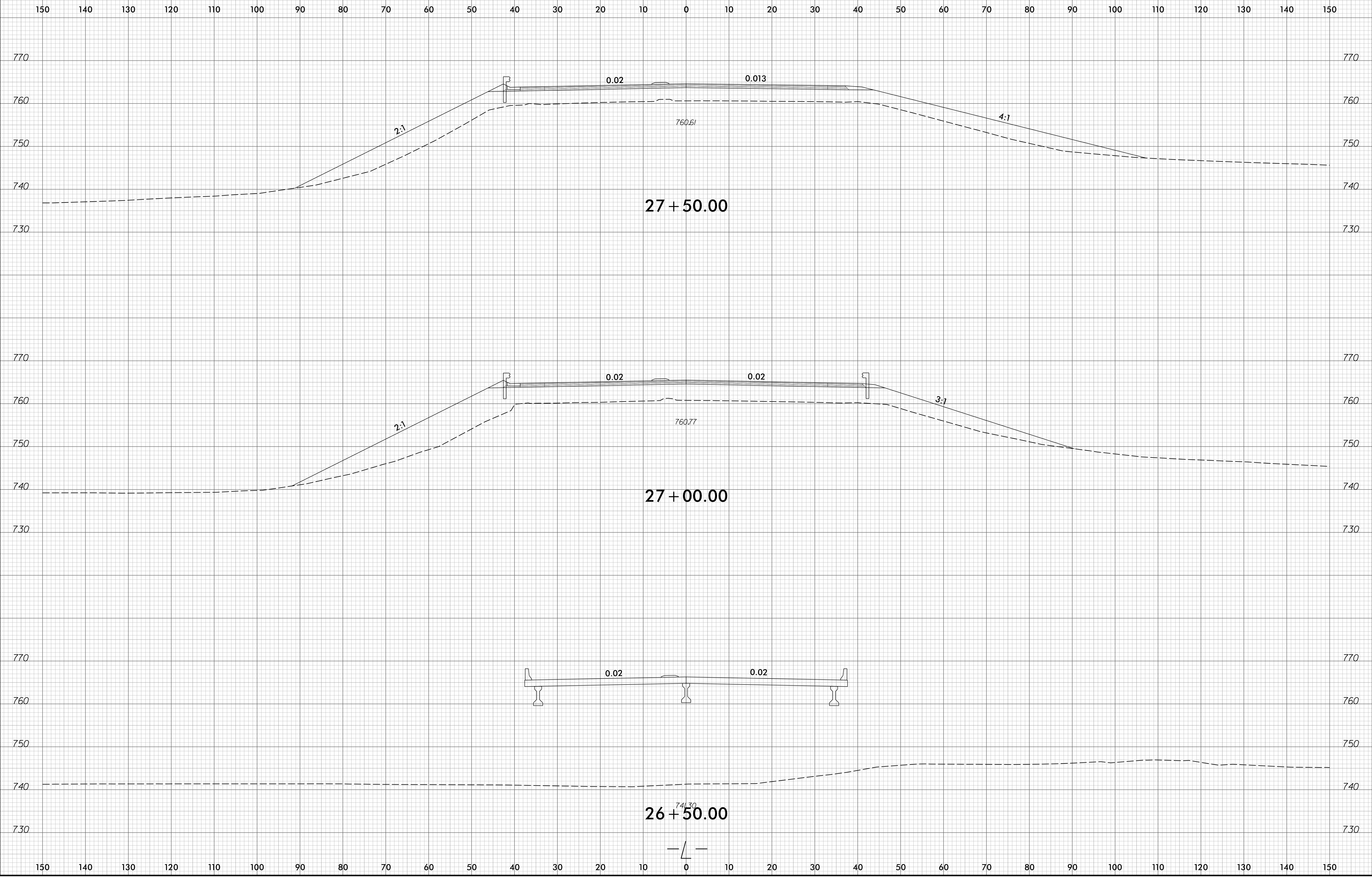
6/23/16
2/16/2023
P:\a\escom-na-pw-ben-tj\ey.com\AECOM_DS21_NA_2020\Documents\60561578-NCDDT_SKU_BR-0043\900-CAD_GIS\910_CAD\70_NCDOT_TIP\Roadway\CorridorModeling\BR0043_rdy_XPL_L.dgn

0 5 10	PROJ. REFERENCE NO.	SHEET NO.
	BR-0043	X-4

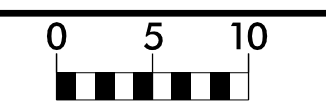


6/23/16
2/16/2023
P:\a\escom-na-pw-ben.tj\jy.com\AECOM_DS21_NA_2020\Documents\60561578-NCDDT_SKU_BR-0043\900-CAD_GIS\910_CAD\70_NCDOT_TIP\Roadway\CorridorModeling\BR0043_rdy_XPL_L.dgn

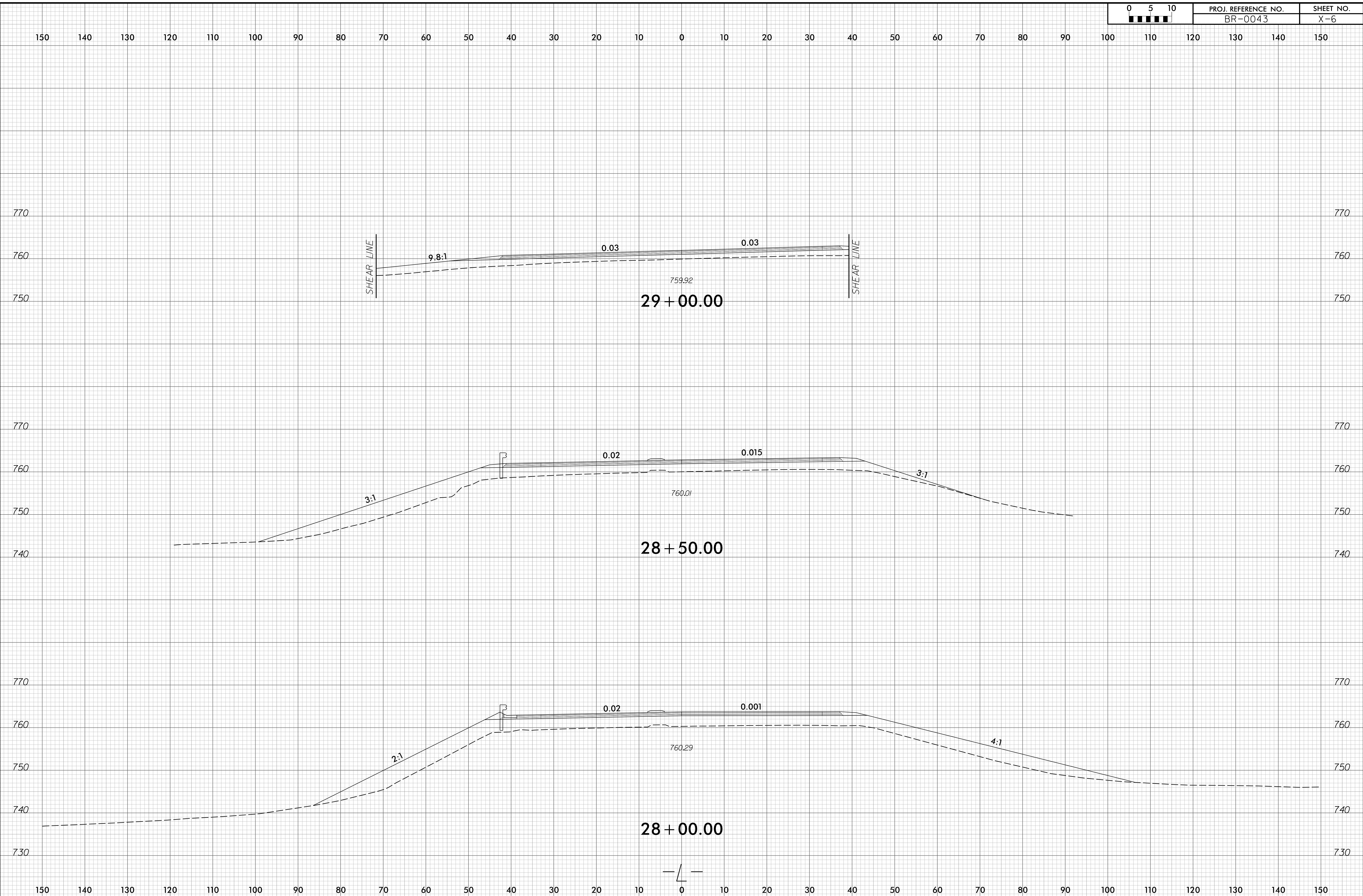
0 5 10	PROJ. REFERENCE NO.	SHEET NO.
	BR-0043	X-5



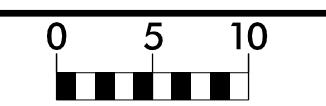
6/23/16
2/16/2023
P:\a\escom-na-pw-ben-tj\ey.com\AECOM_DS21_NA_2020\Documents\60561578-NCDDT_SKU_BR-0043\900-CAD_GIS\910_CAD\70_NCDOT_TIP\Roadway\CorridorModeling\BR0043_rdy_XPL_L.dgn



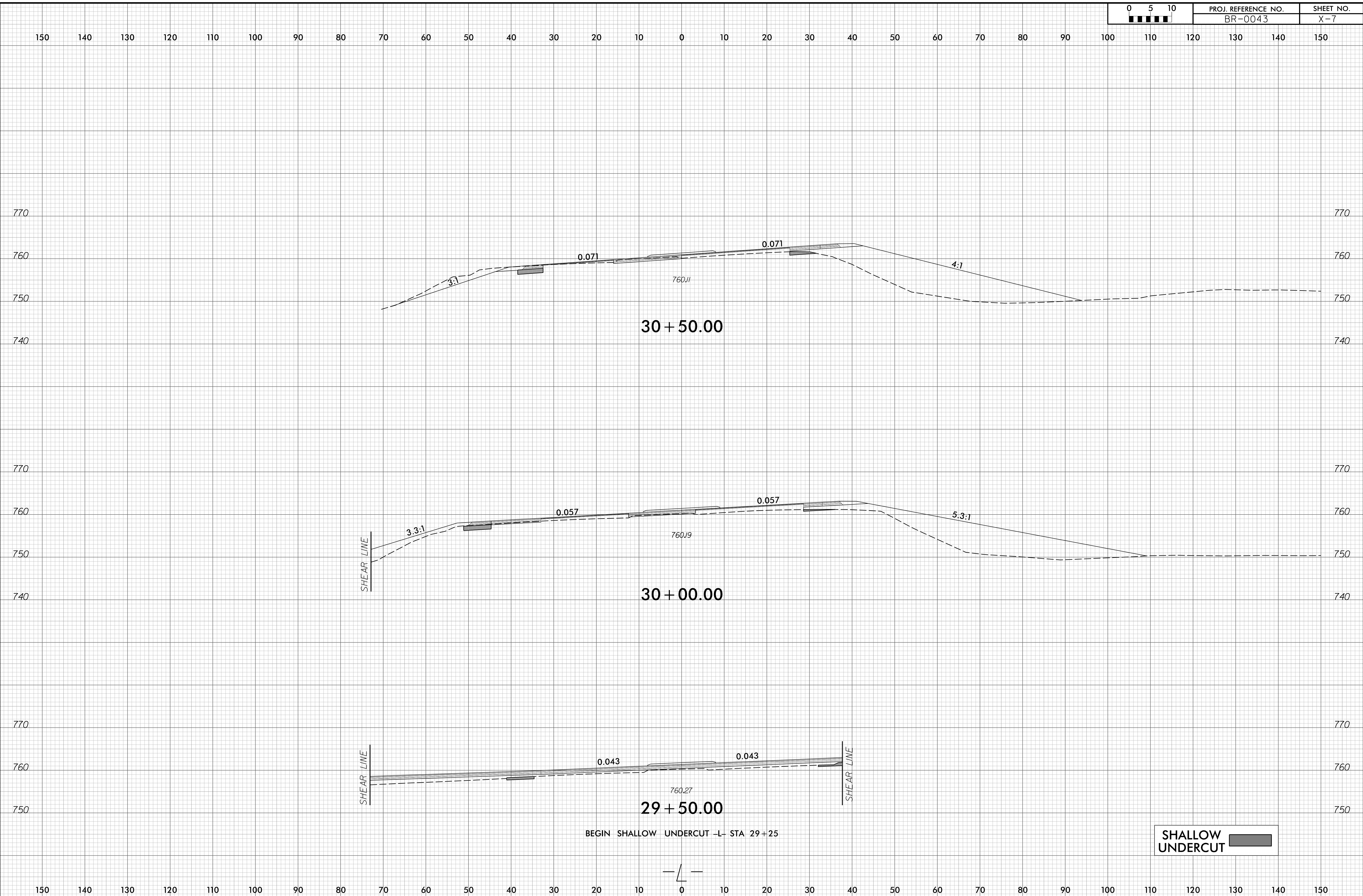
PROJ. REFERENCE NO.	SHEET NO.
BR-0043	X-6



2/16/2023
P:\a\escom-na-pw-ben-tj\ey.com\AECOM_DS21_NA_2020\Documents\60561578-NCDDT_SKU_BR-0043\900-CAD_GIS\910_CAD\70_NCDOT_TIP\Roadway\CorridorModeling\BR0043_rdy_XPL_L.dgn



PROJ. REFERENCE NO.	SHEET NO.
BR-0043	X-7



30 + 50.00

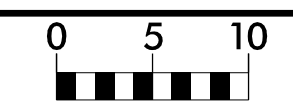
30 + 00.00

29 + 50.00

BEGIN SHALLOW UNDERCUT -L- STA 29+25

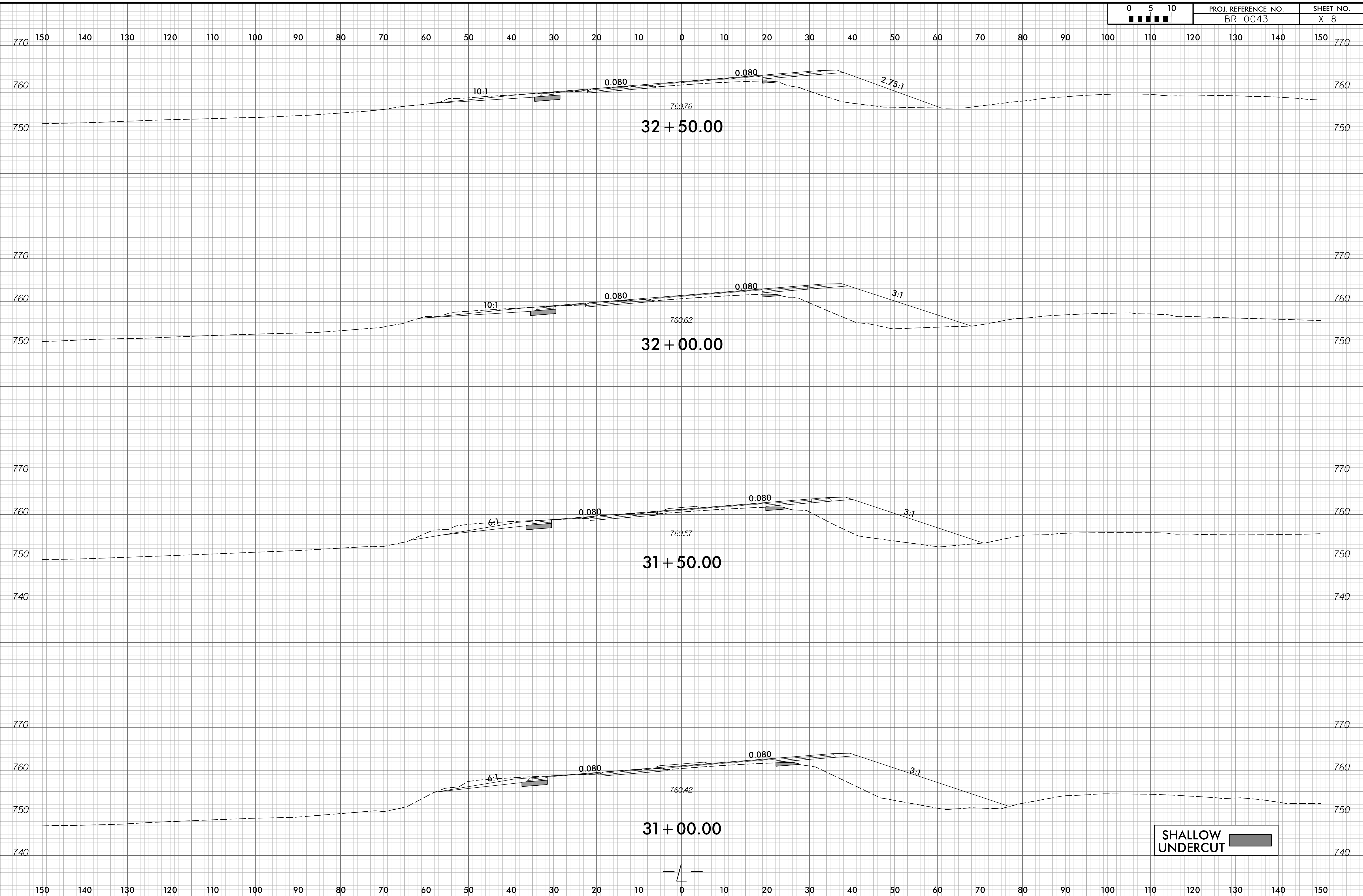
SHALLOW UNDERCUT

6/23/16

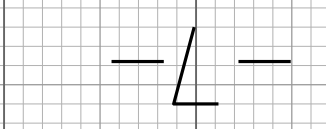


PROJ. REFERENCE NO.	SHEET NO.
BR-0043	X-8

2/16/2023
 P:\a\escom-na-pw-bentley.com\AECOM_DS21_NA_2020\Documents\60561578-NCDDT_SKU_BR-0043\900-CAD_GIS\910_CAD\70_NCDDT_TIP\Roadway\CorridorModeling\BR0043_rdy_XPL_L.dgn
 mbeba2c

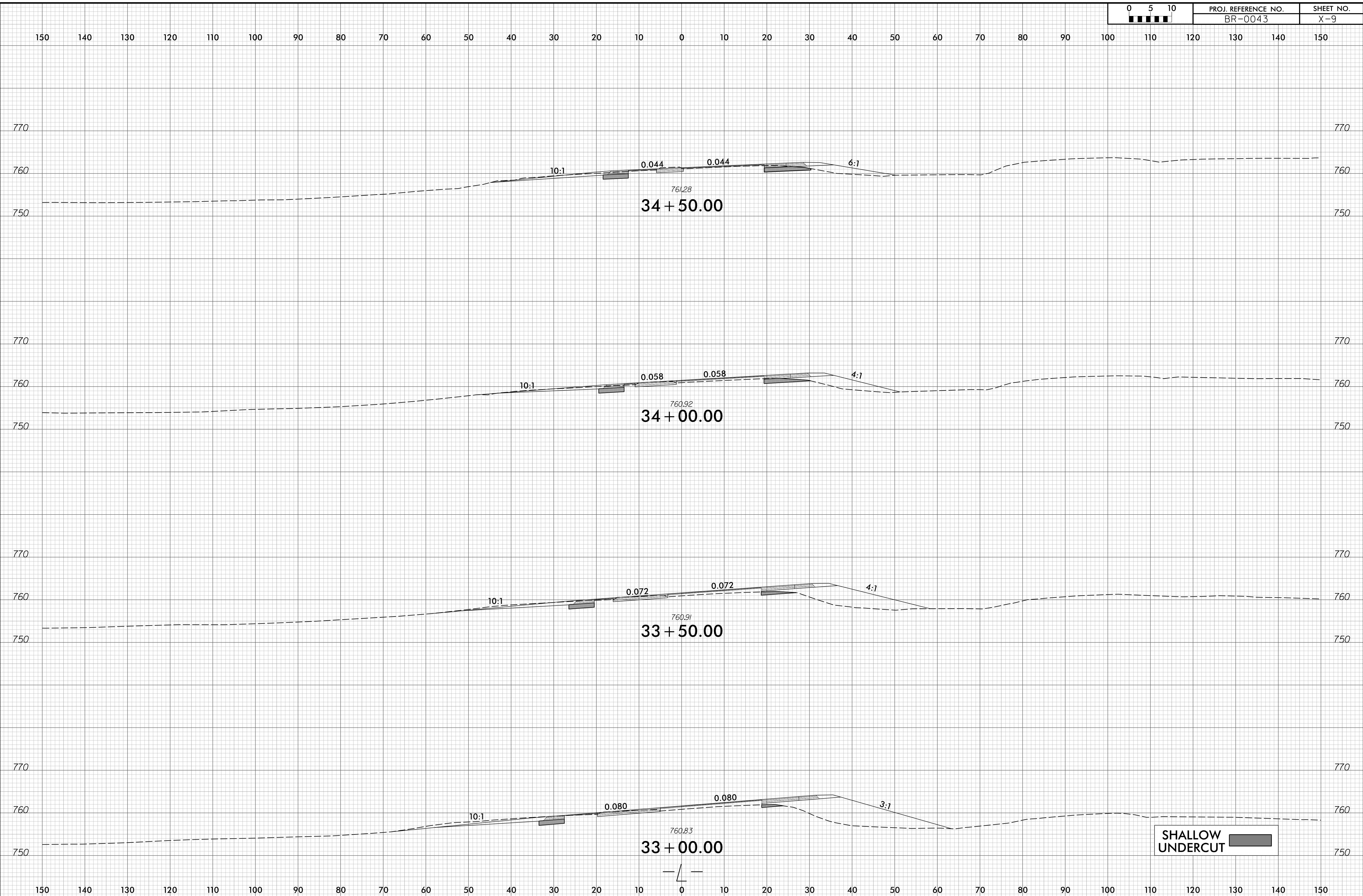


SHALLOW UNDERCUT

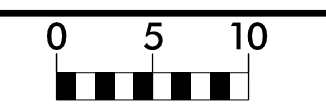


6/23/16
2/16/2023
P:\a\escom-na-pw-bentley.com\AECOM_DS21_NA_2020\Documents\60561578-NCDOT_SKU_BR-0043\900-CAD_GIS\910_CAD\70_NCDOT_TIP\Roadway\CorridorModeling\BR0043_rdy_XPL_L.dgn

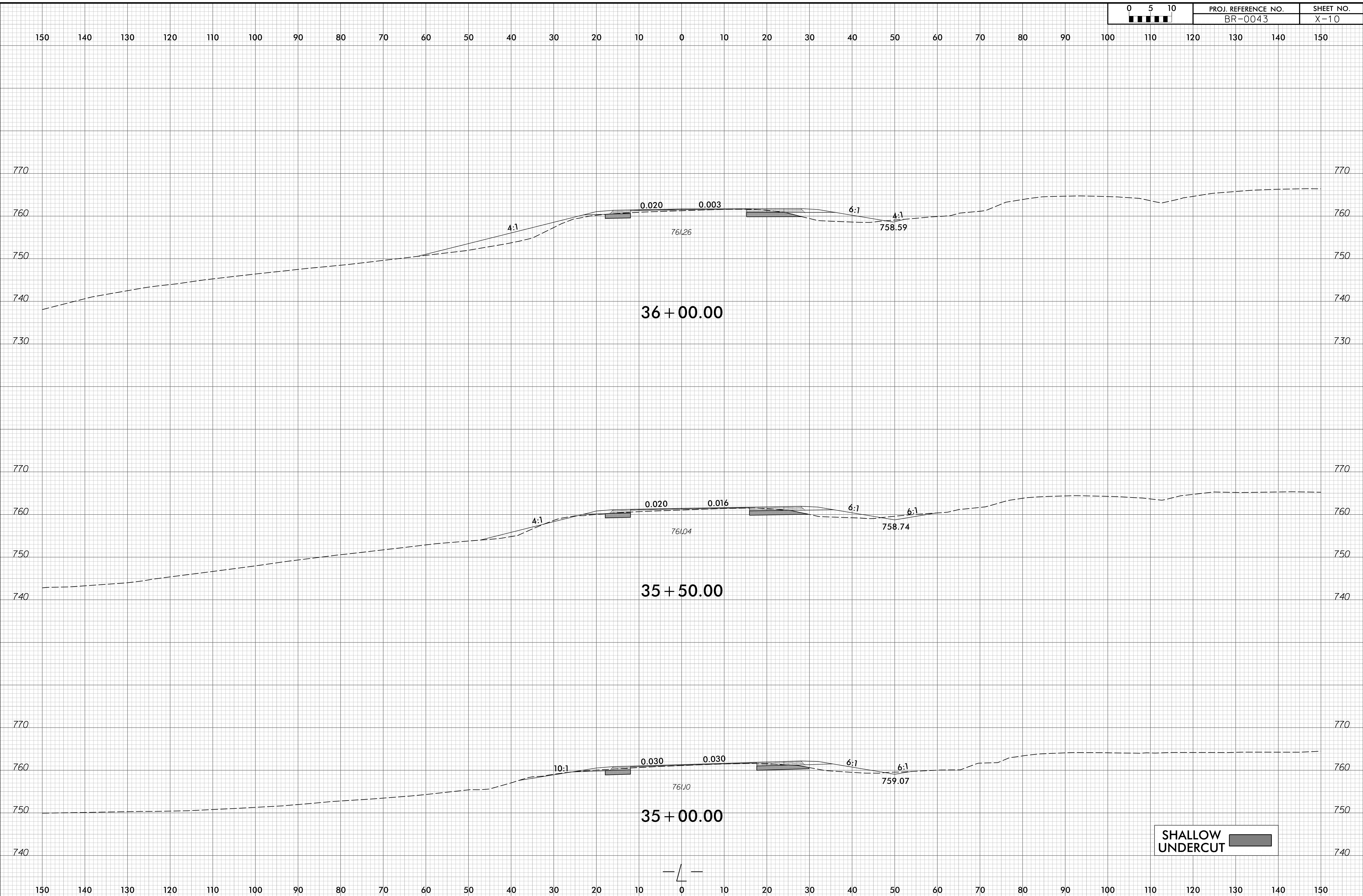
0 5 10	PROJ. REFERENCE NO.	SHEET NO.
	BR-0043	X-9



6/23/16
2/16/2023
P:\a\ecm-na-pw-ben-tj\j.com\AECOM_DS21_NA_2020\Documents\60581578-NCDDT_SKU_BR-0043\900-CAD_GIS\910_CAD\70_NCDDT_TIP\Roadway\CorridorModeling\BR0043_rdy_XPL_L.dgn

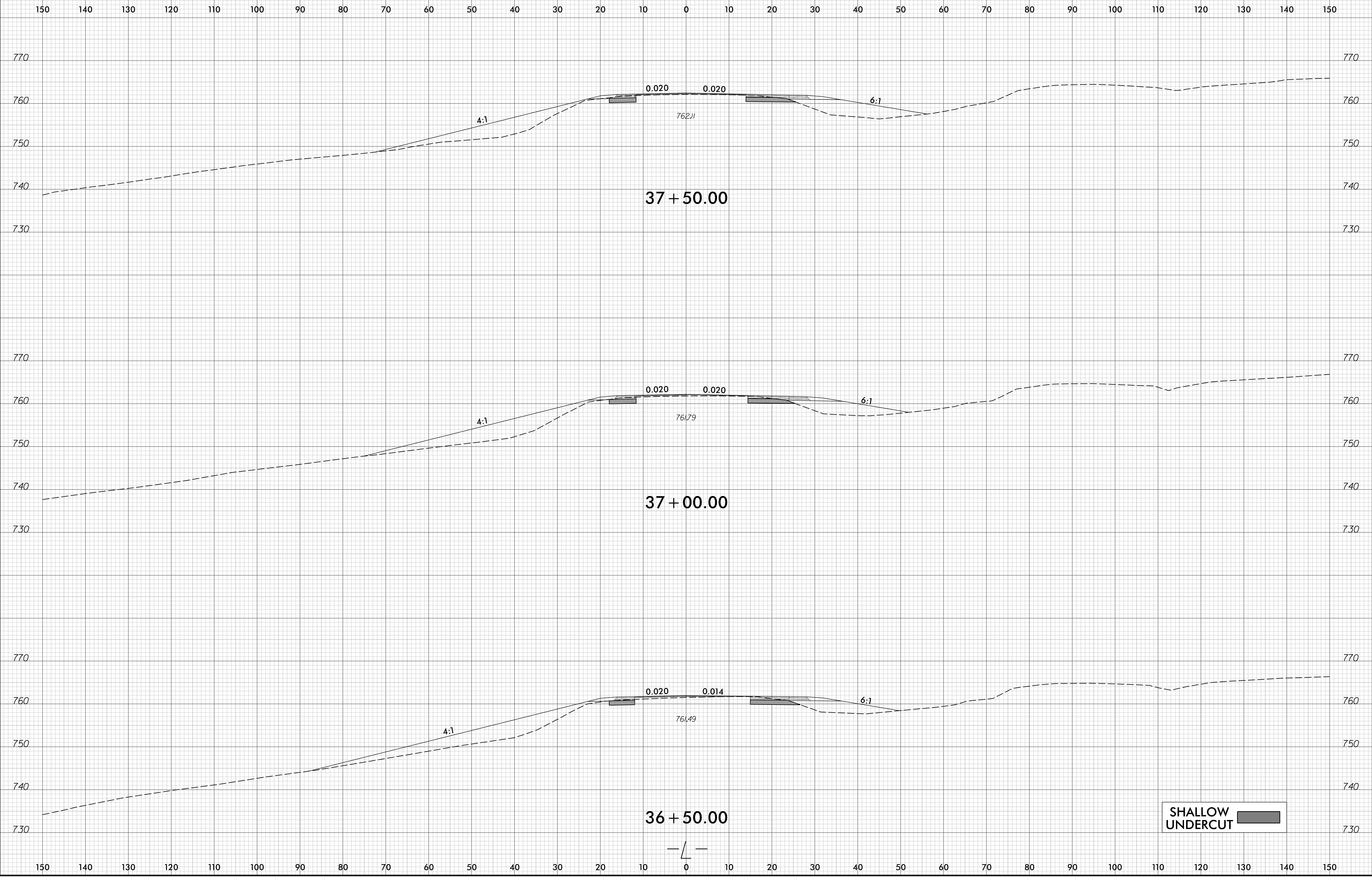


PROJ. REFERENCE NO.	SHEET NO.
BR-0043	X-10



6/23/16
2/16/2023
P:\a\escom-na-pw-bentley.com\AECOM_DS21_NA_2020\Documents\60561578-NCDDT_SKU_BR-0043\900-CAD_GIS\910_CAD\70_NCDDT_TIP\Roadway\CorridorModeling\BR0043_rdy_XPL_L.dgn

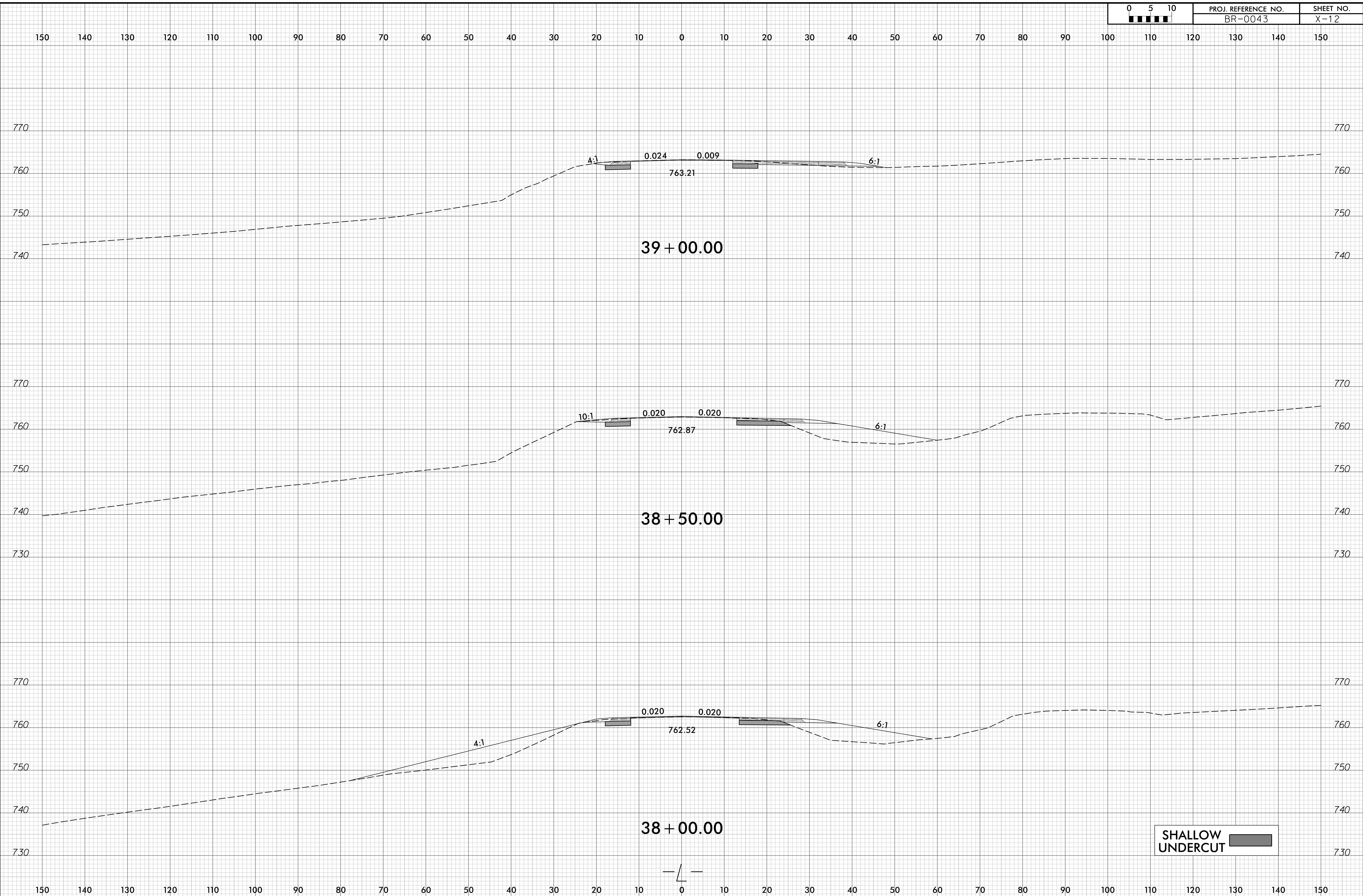
0 5 10	PROJ. REFERENCE NO.	SHEET NO.
	BR-0043	X-11



SHALLOW UNDERCUT

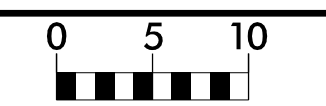
6/23/16
2/16/2023
P:\a\escom-na-pw-bentley.com\AECOM_DS21_NA_2020\Documents\60561578-NCDDT_SKU_BR-0043\900-CAD_GIS\910_CAD\70_NCDDT_TIP\Roadway\CorridorModeling\BR0043_rdy_XPL_L.dgn

0 5 10	PROJ. REFERENCE NO.	SHEET NO.
	BR-0043	X-12

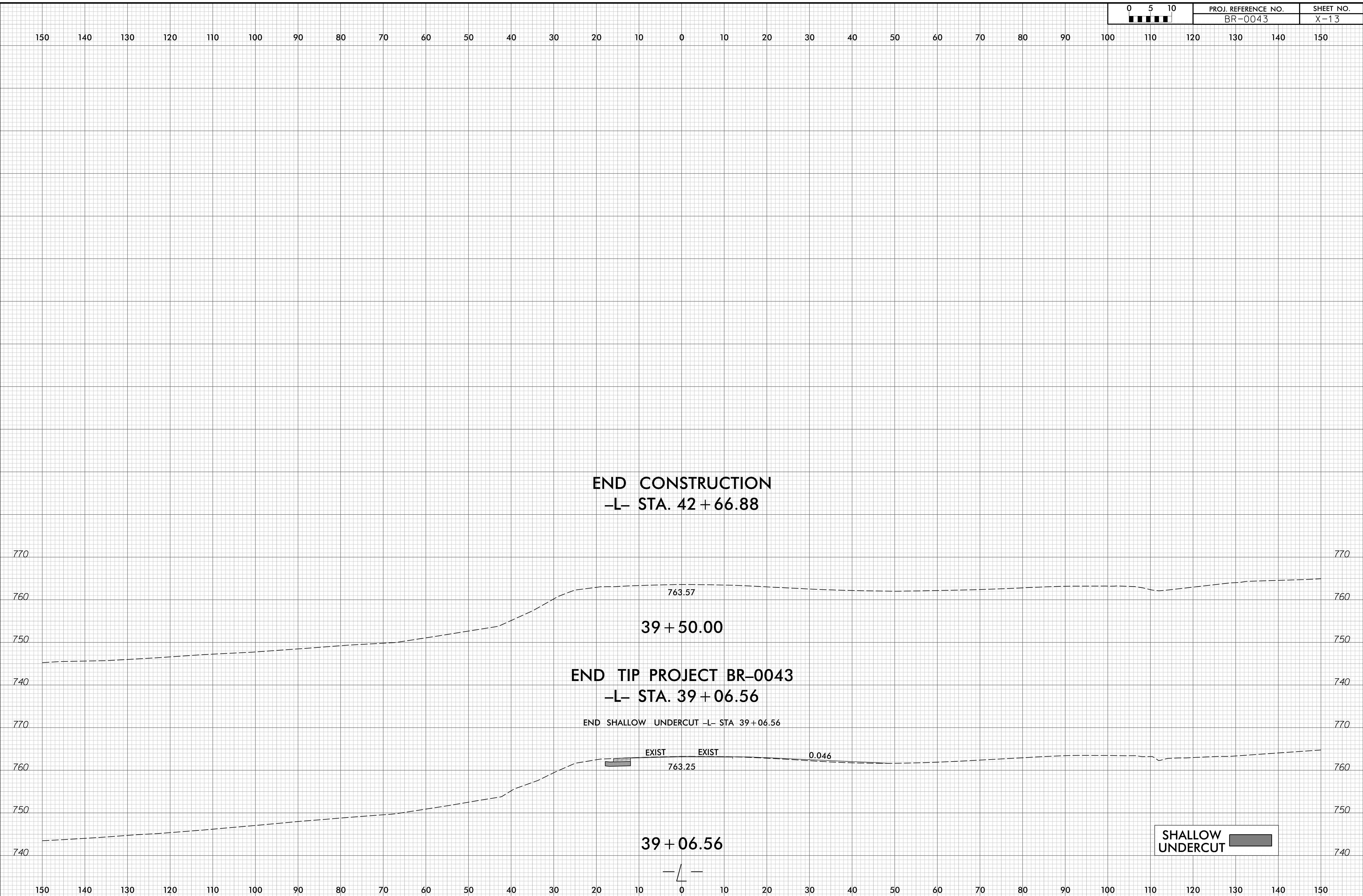


SHALLOW UNDERCUT

6/23/16
2/16/2023
P:\a\escom-na-pw-ben-tj\ey.com\AECOM_DS21_NA_2020\Documents\60561578-NCDDT_S\U BR-0043\900-CAD GIS\910_CAD\70_NCCDDT_TIP\Roadway\CorridorModeling\BR0043_rdy_XPL_L.dgn



PROJ. REFERENCE NO.	SHEET NO.
BR-0043	X-13



END CONSTRUCTION
-L- STA. 42 + 66.88

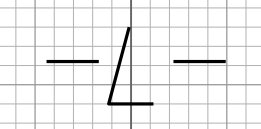
39 + 50.00

END TIP PROJECT BR-0043
-L- STA. 39 + 06.56

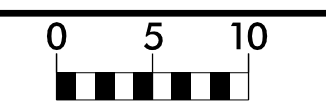
END SHALLOW UNDERCUT -L- STA 39+06.56

39 + 06.56

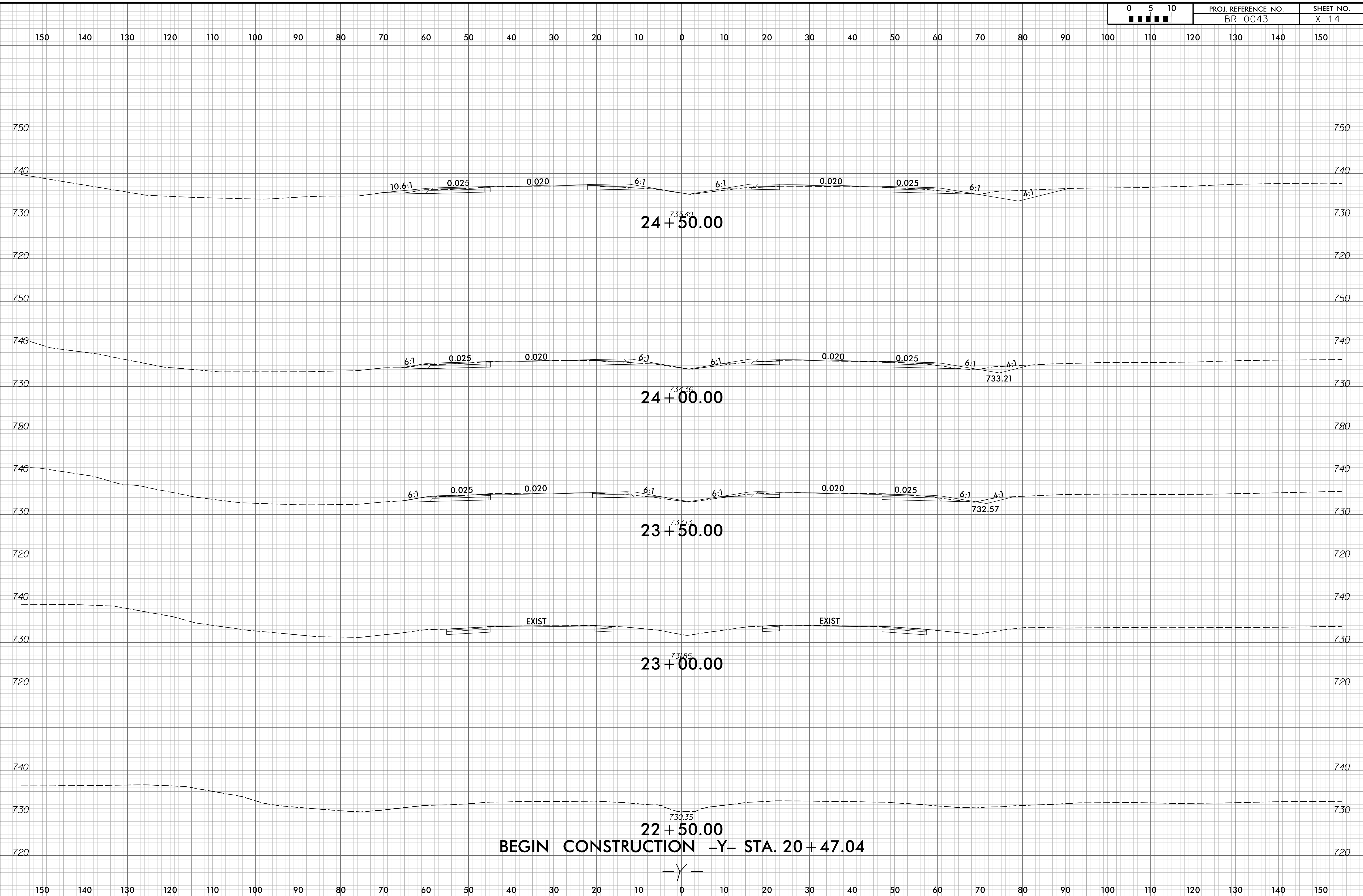
SHALLOW UNDERCUT



2/10/2023
P:\a\ecm-na-pw-ben-tj\j.com\AECOM_DS21_NA_2020\Documents\60561578-NCDDT_SMU_BR-0043\900-CAD_GIS\910_CAD\70_NCDDT_TIP\Roadway\CorridorModeling\BR0043_Rdy_XPL_Y.dgn



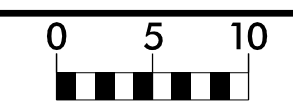
PROJ. REFERENCE NO.	SHEET NO.
BR-0043	X-14



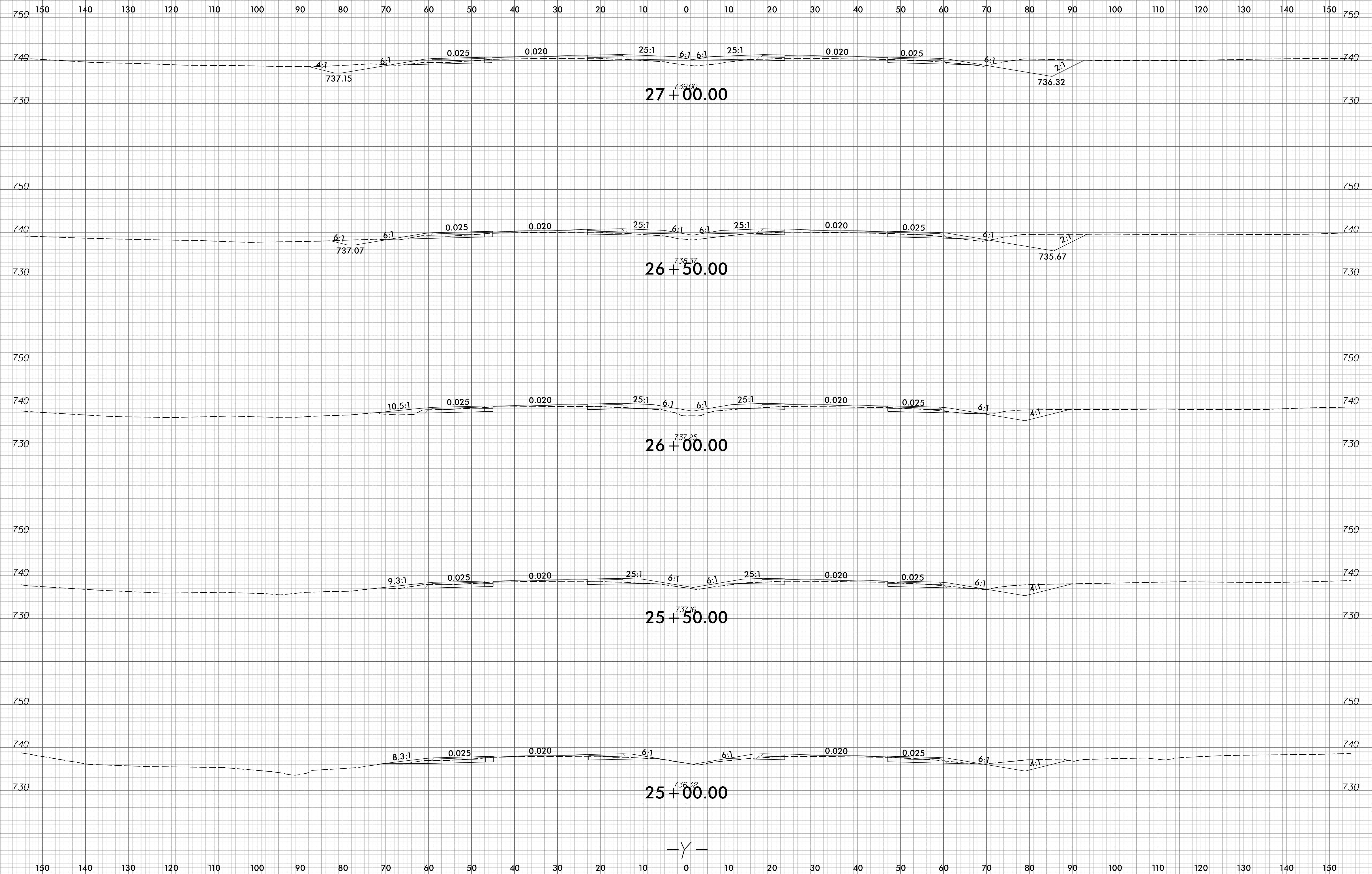
BEGIN CONSTRUCTION -Y- STA. 20+47.04

-Y-

6/23/16

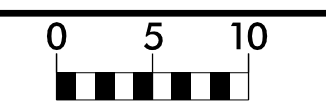


PROJ. REFERENCE NO.	SHEET NO.
BR-0043	X-15

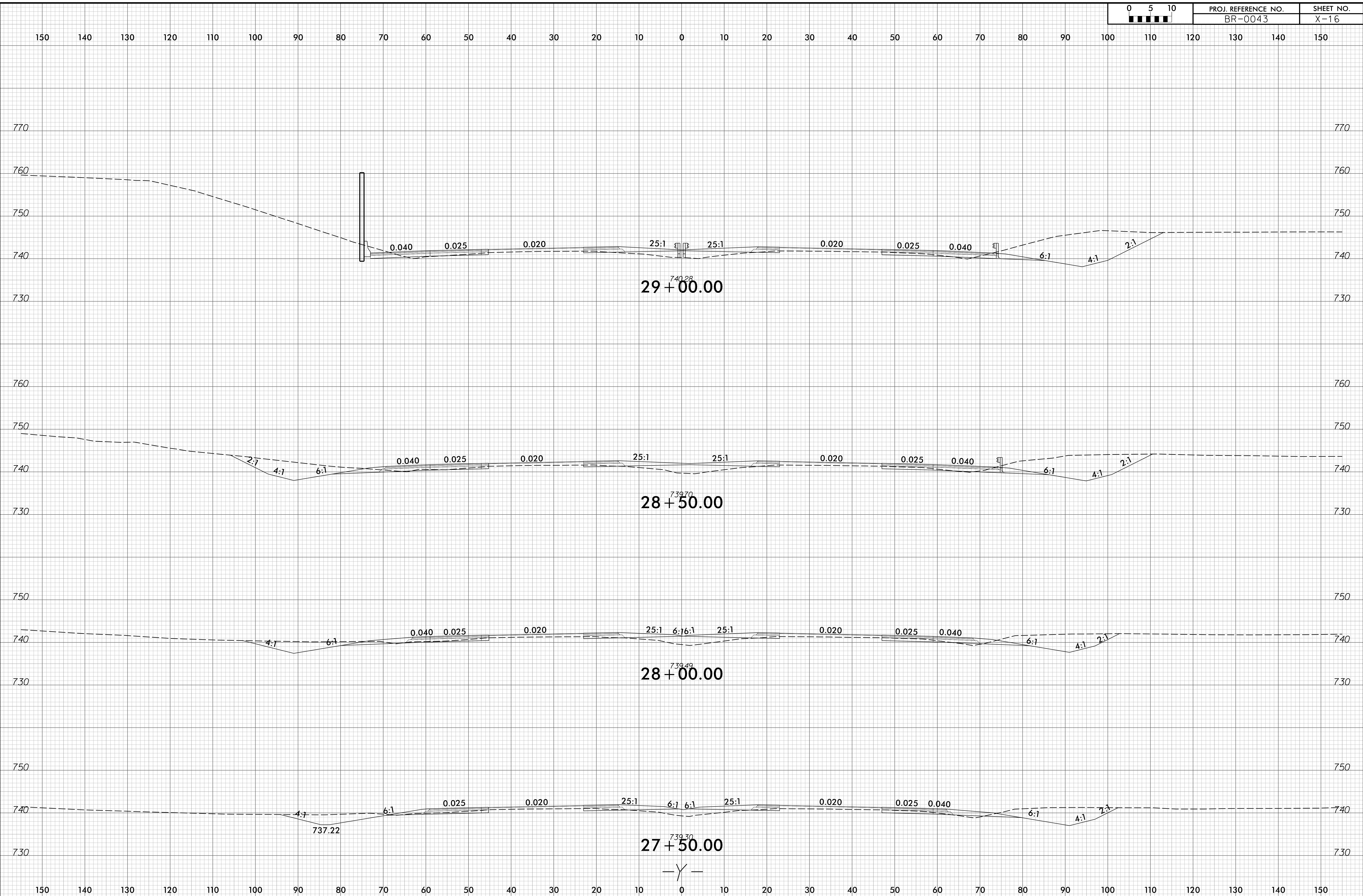


2/10/2023
 P:\a\ec\m-na-pw-ben-t\jey.com\AECOM_DS21_NA_2020\Documents\60561578-NC00T_SKU_BR-0043\900-CAD_GIS\910_CAD\70_NC00T_TIP\Roadway\CorridorModeling\BR0043_Rdy_XPL_Y.dgn
 mbeba20

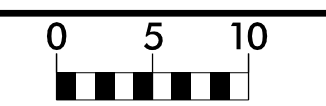
2/10/2023
P:\aecom-na-pw-ben-tj\j.com\FECON\DS21_NA_2020\Documents\60561578-NCDDT_SKU_BR-0043\900-CAD_GIS\910_CAD\70_NCDDT_TIP\Roadway\CorridorModeling\BR0043_Rdy_XPL_Y.dgn
6/23/16



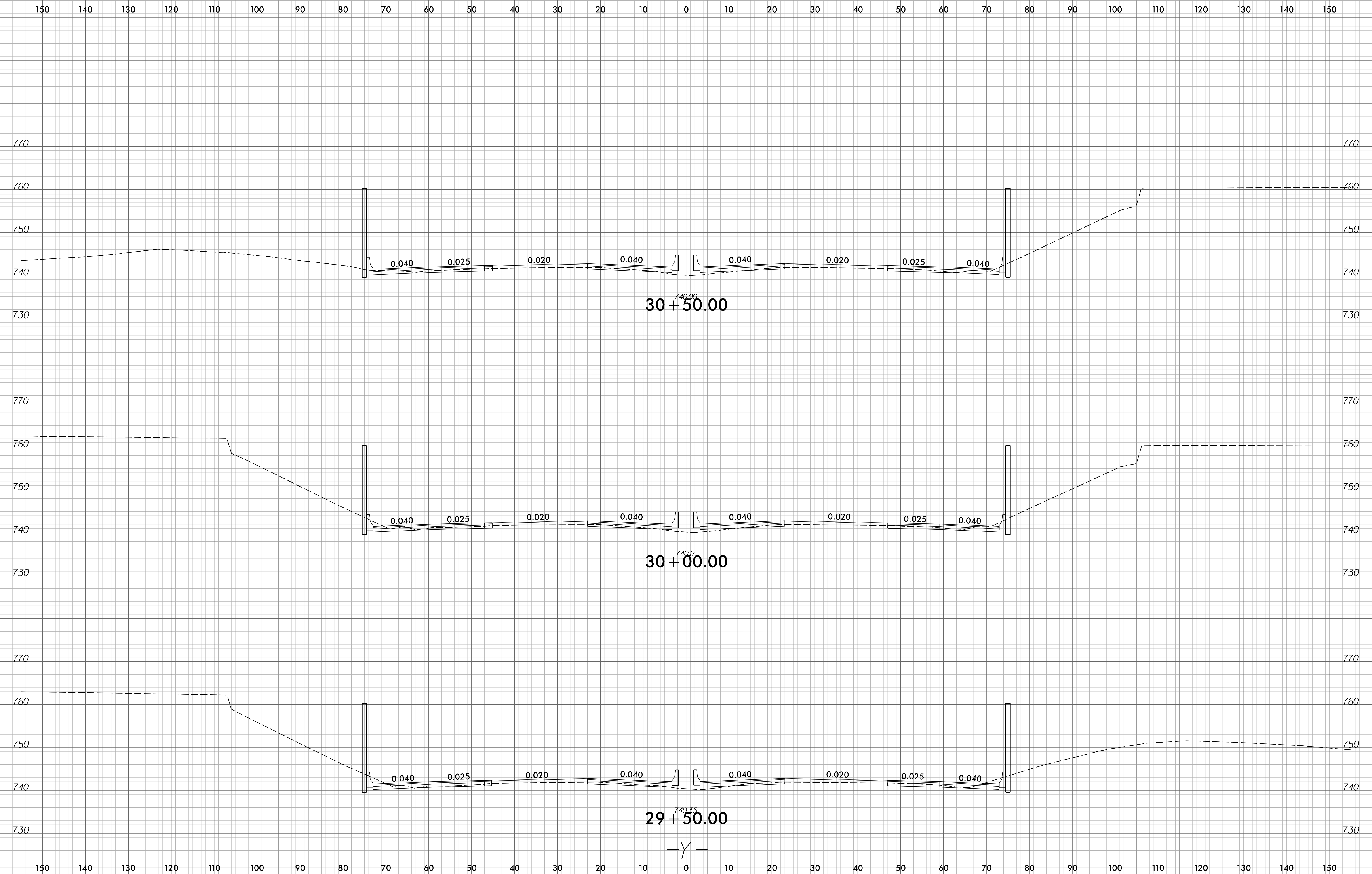
PROJ. REFERENCE NO.	SHEET NO.
BR-0043	X-16



6/23/16



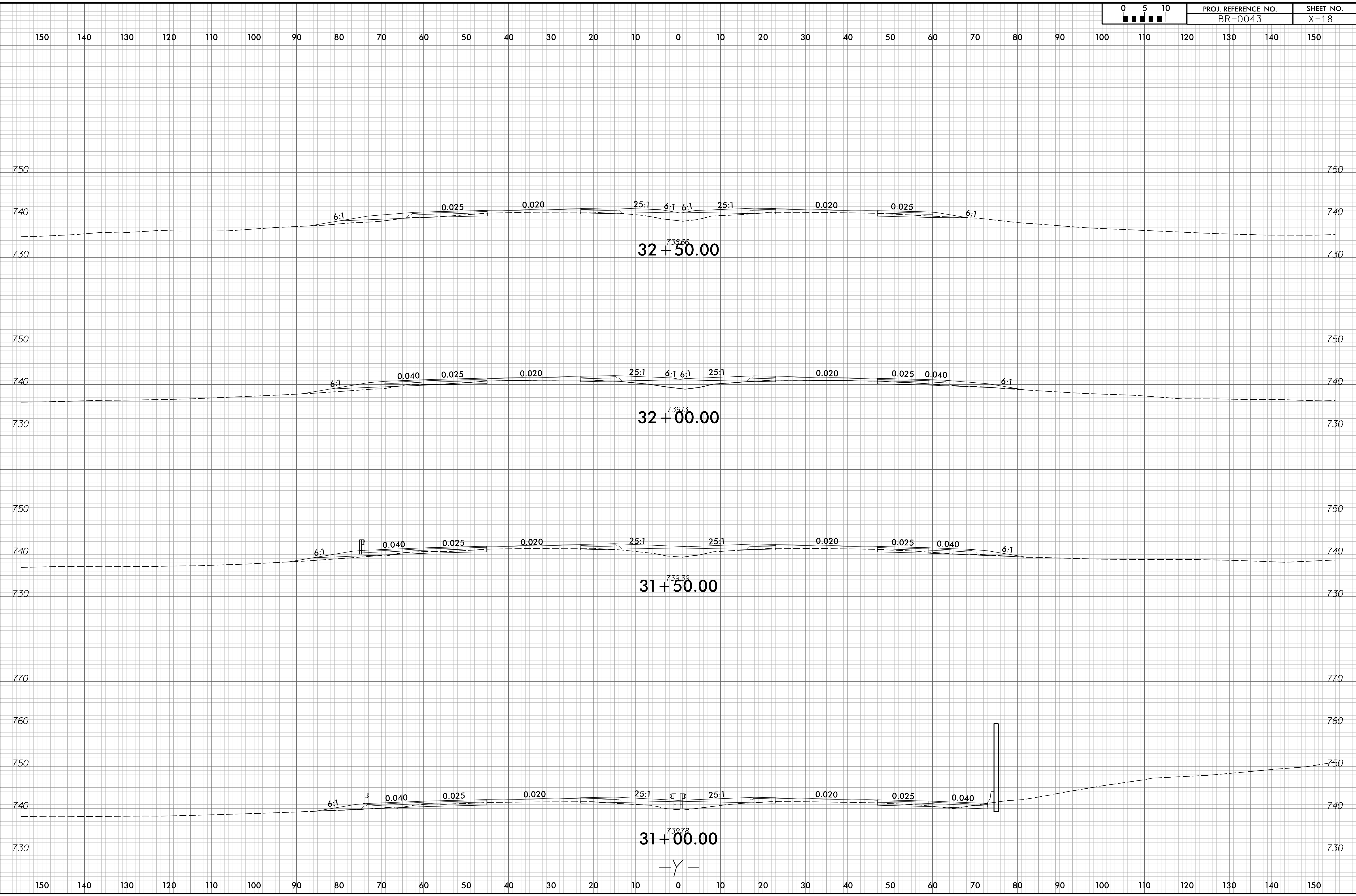
PROJ. REFERENCE NO.	SHEET NO.
BR-0043	X-17



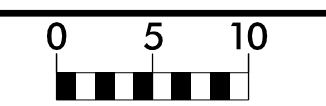
2/10/2023
 P:\aecom-na-pw-ben-tj\j.com\AECOM_DS21_NA_2020\Documents\60561578-NCDDT_SKU_BR-0043\900-CAD_GIS\910_CAD\70-NCDDT_TIP\Roadway\CorridorModeling\BR0043_Rdy_XPL_Y.dgn

6/23/16
2/10/2023
P:\aecom-na-pw-bentley.com\AECOM_DS21_NA_2020\Documents\60561578-NCDDT_SMU_BR-0043\900-CAD_GIS\910_CAD\70_NCDOT_TIP\Roadway\CorridorModeling\BR0043_Rdy_XPL_Y.dgn

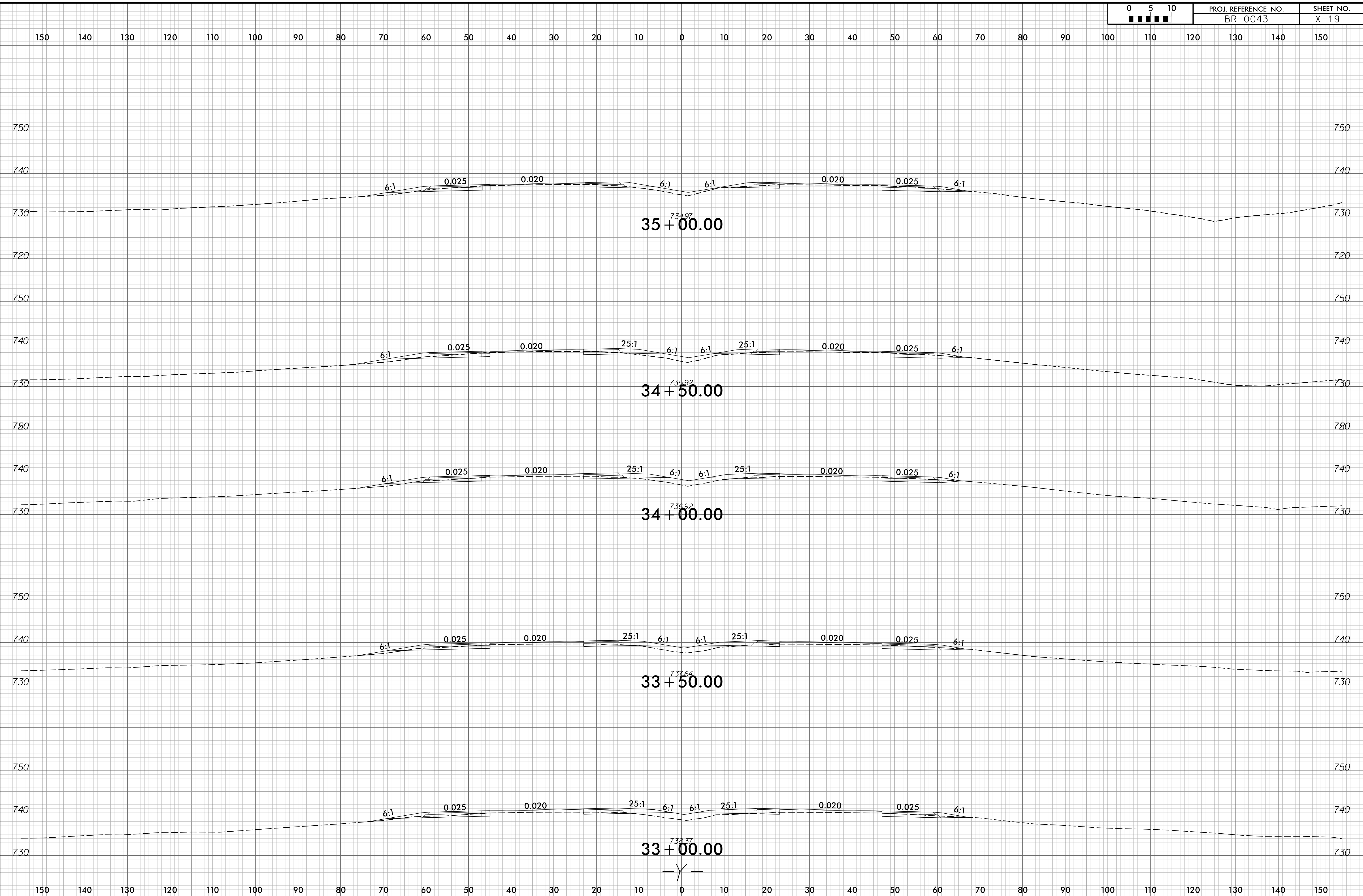
0 5 10	PROJ. REFERENCE NO.	SHEET NO.
	BR-0043	X-18



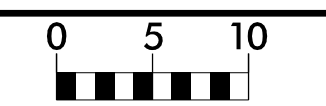
6/23/16
2/10/2023
P:\aecom-na-pw-bentley.com\AECOM_DS21_NA_2020\Documents\60561578-NCDDT_SKU_BR-0043\900-CAD_GIS\910_CAD\70_NCDOT_TIP\Roadway\CorridorModeling\BR0043_Rdy_XPL_Y.dgn



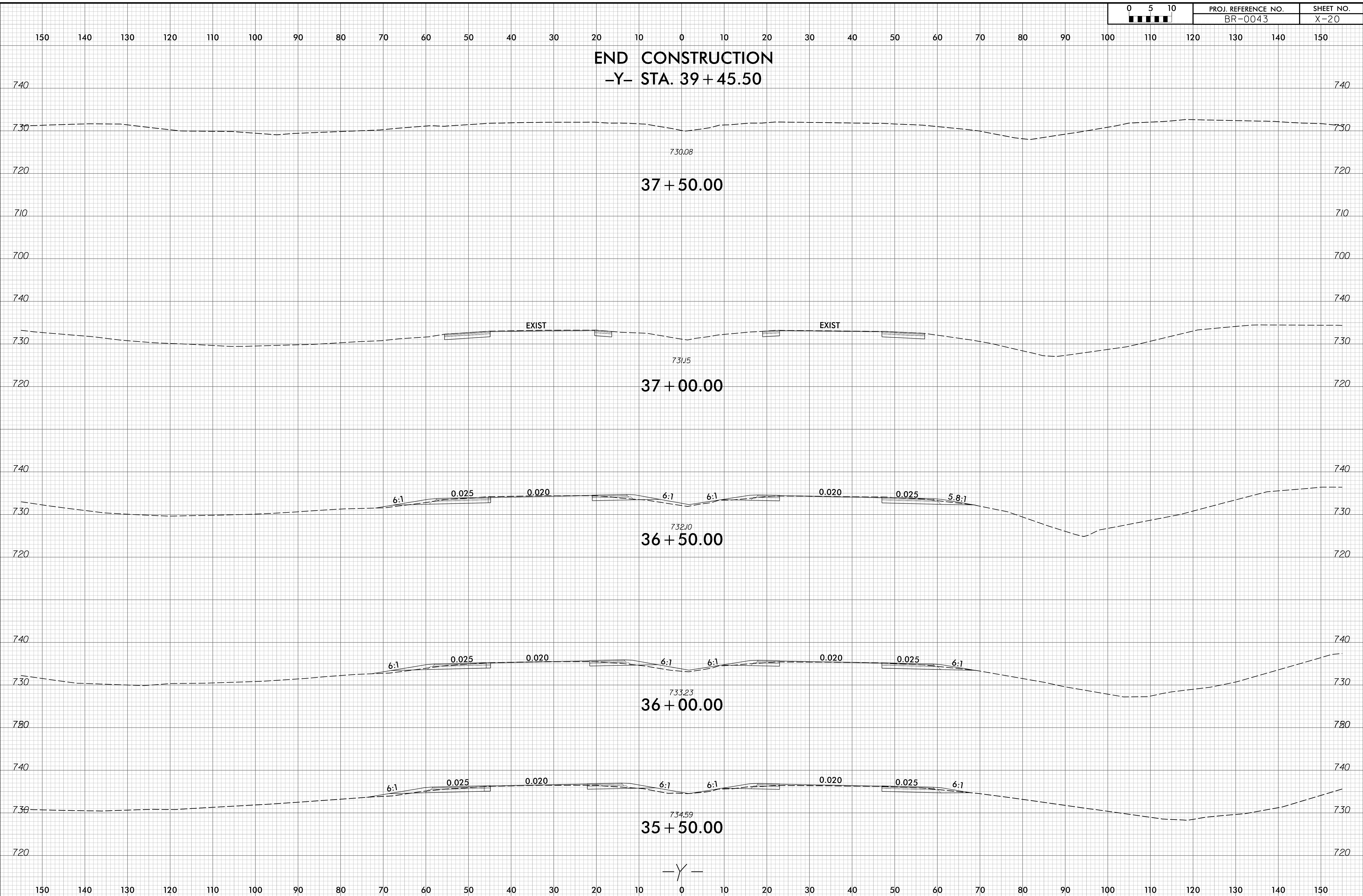
PROJ. REFERENCE NO.	SHEET NO.
BR-0043	X-19



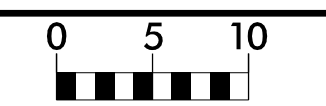
6/23/16
2/10/2023
P:\aecom-na-pw-bentley.com\FECOM_DS21_NA_2020\Documents\60561578-NCDDT_SKU_BR-0043\900-CAD_GIS\910_CAD\70_NCDOT_TIP\Roadway\CorridorModeling\BR0043_Rdy_XPL_Y.dgn



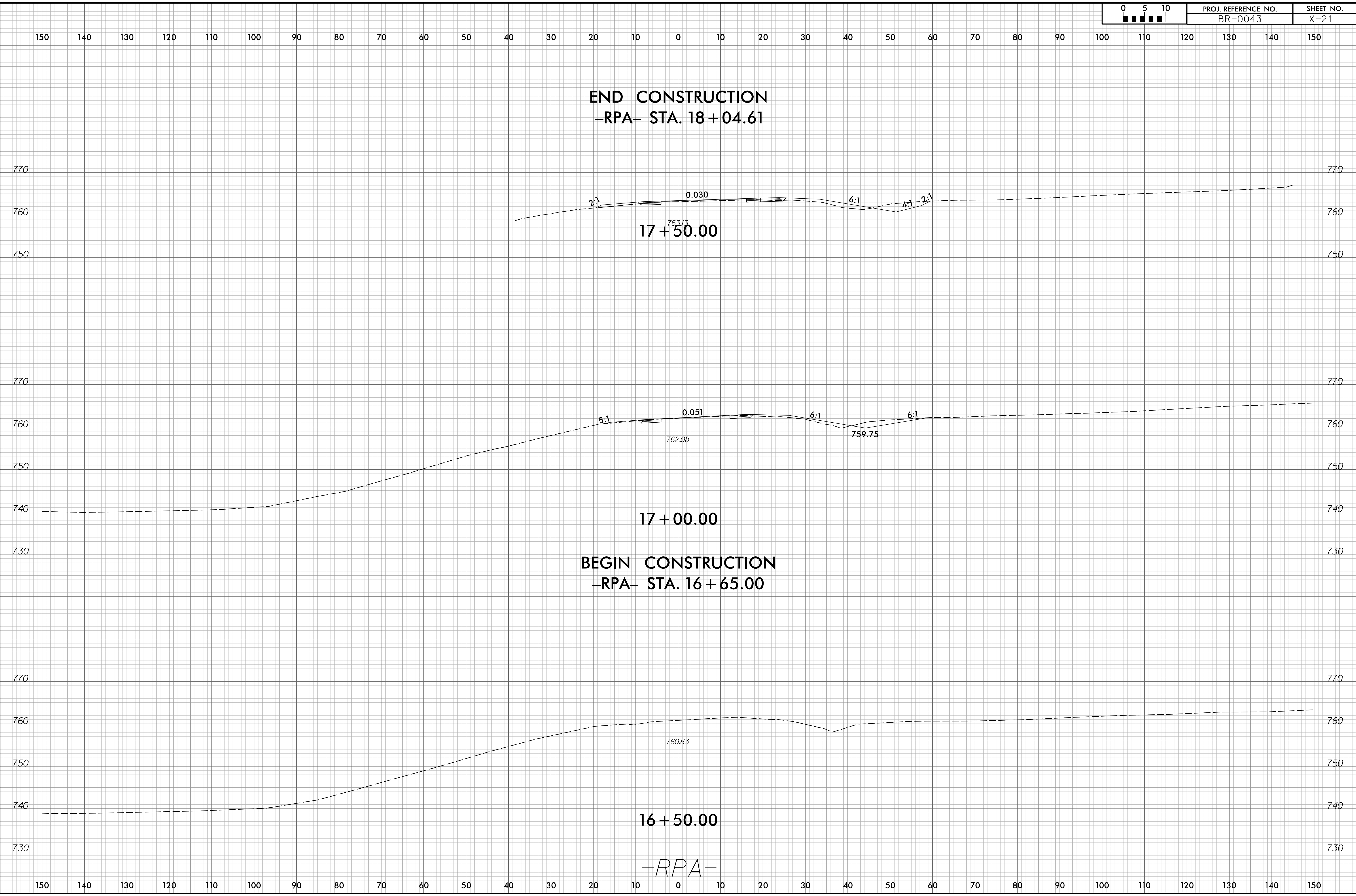
PROJ. REFERENCE NO.	SHEET NO.
BR-0043	X-20



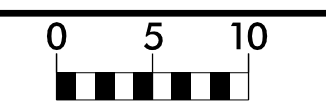
6/23/16
2/16/2023
P:\a\escom-na-pw-ben-tj\ey.com\AECOM_DS21_NA_2020\Documents\60561578-NCDDT_SKU_BR-0043\900-CAD_GIS\910_CAD\70_NCDOT_TIP\Roadway\CorridorModeling\BR0043_Rdy_XPL_RPA.dgn



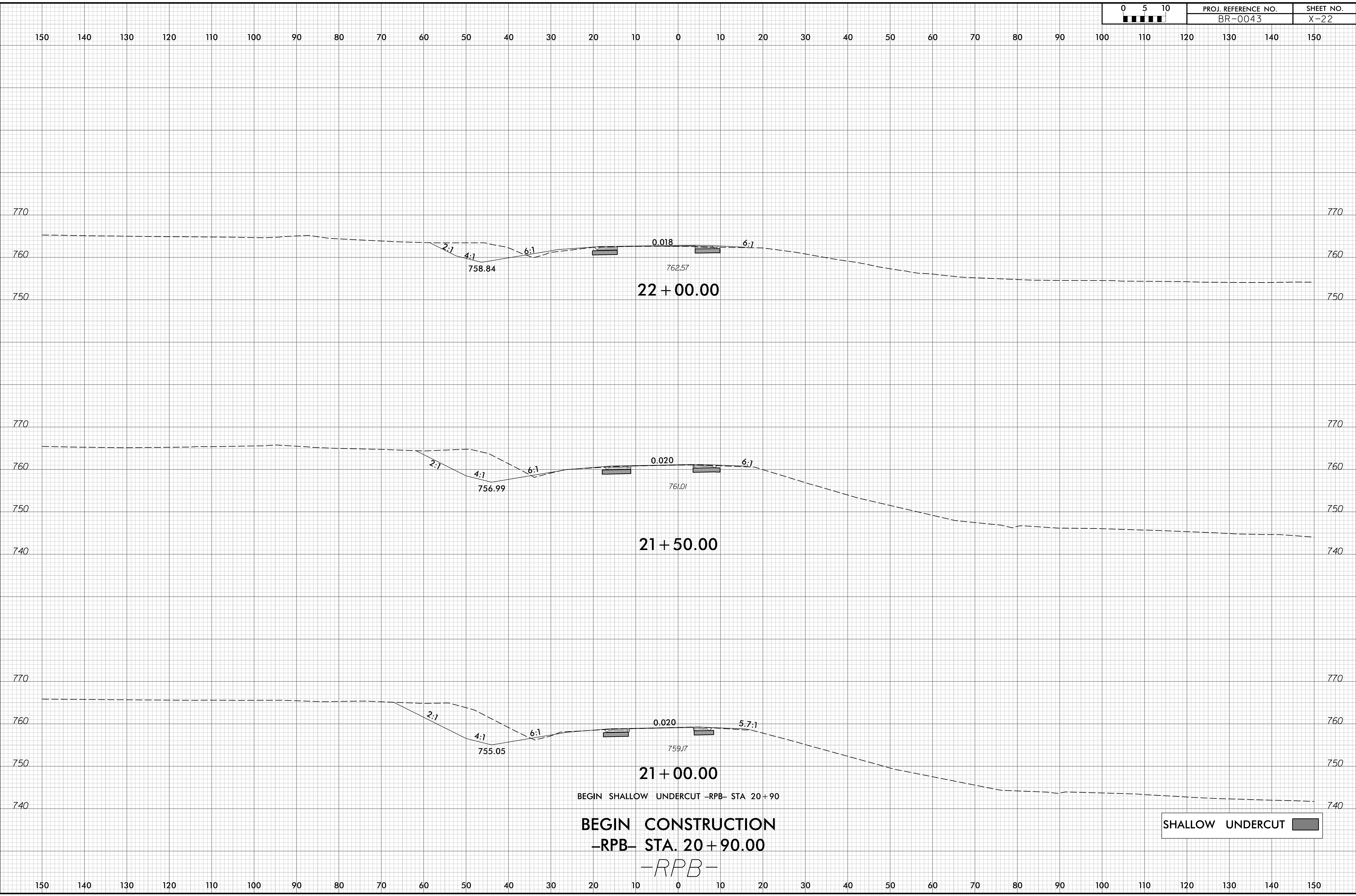
PROJ. REFERENCE NO.	SHEET NO.
BR-0043	X-21



6/23/16
2/16/2023
P:\a\escom-na-pw-ben-tj\j.com\AECOM_DS21_NA_2020\Documents\60561578-NCDDT_SKU_BR-0043\900-CAD_GIS\910_CAD\70_NCDDT_TIP\Roadway\CorridorModeling\BR0043_Rdy_XPL_RPB.dgn



PROJ. REFERENCE NO.	SHEET NO.
BR-0043	X-22



BEGIN SHALLOW UNDERCUT -RPB- STA 20+90

BEGIN CONSTRUCTION
-RPB- STA. 20+90.00
-RPB-

SHALLOW UNDERCUT

6/23/16
2/16/2023
P:\a\escom-na-pw-ben-tj\ey.com\AECOM_DS21_NA_2020\Documents\60581578-NCDDT_SKU_BR-0043\900-CAD_GIS\910_CAD\70_NCCDT_TIP\Roadway\CorridorModeling\BR0043_Rdy_XPL_RPB.dgn
P:\a\escom-na-pw-ben-tj\ey.com\AECOM_DS21_NA_2020\Documents\60581578-NCDDT_SKU_BR-0043\900-CAD_GIS\910_CAD\70_NCCDT_TIP\Roadway\CorridorModeling\BR0043_Rdy_XPL_RPB.dgn

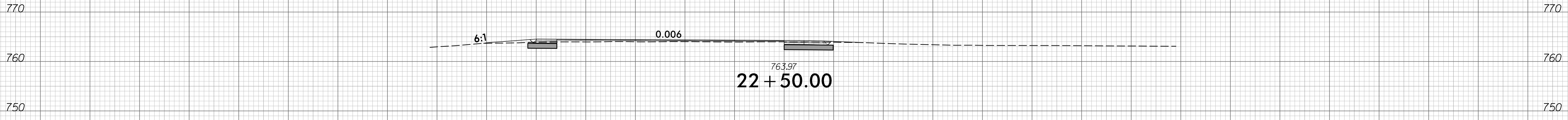
0 5 10	PROJ. REFERENCE NO.	SHEET NO.
	BR-0043	X-23

150 140 130 120 110 100 90 80 70 60 50 40 30 20 10 0 10 20 30 40 50 60 70 80 90 100 110 120 130 140 150

END CONSTRUCTION

-RPB- 22 + 73.75

END SHALLOW UNDERCUT -RPB- STA 22 + 75

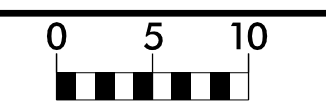


763.97
22 + 50.00

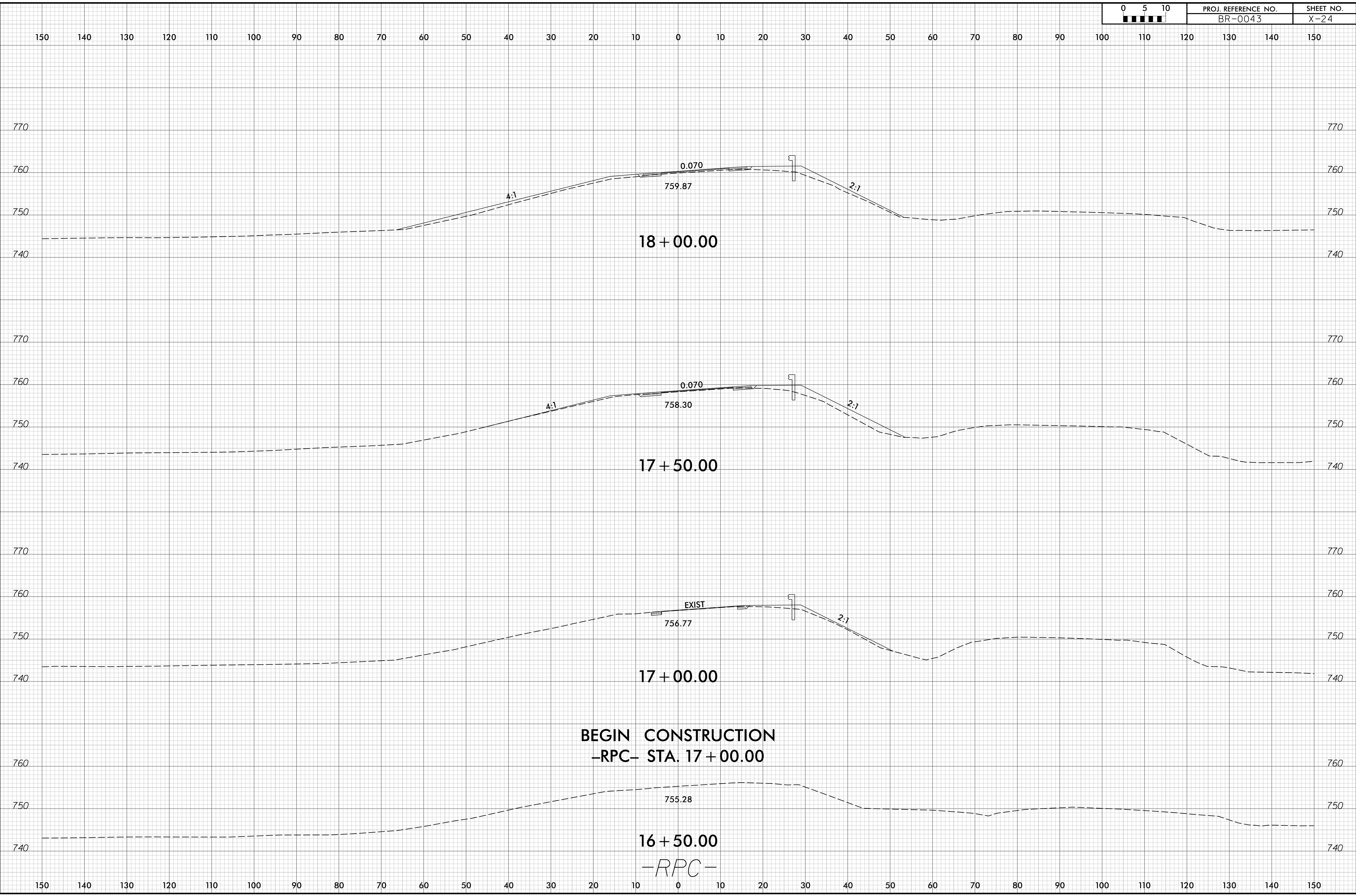
-RPB-

150 140 130 120 110 100 90 80 70 60 50 40 30 20 10 0 10 20 30 40 50 60 70 80 90 100 110 120 130 140 150

6/23/16
2/16/2023
P:\a\escom-na-pw-bentley.com\AECOM_DS21_NA_2020\Documents\60581578-NCDOT_SKU_BR-0043\900-CAD_GIS\910_CAD\70_NCDOT_TIP\Roadway\CorridorModeling\BR0043_Rdy_XPL_RPC.dgn



PROJ. REFERENCE NO.	SHEET NO.
BR-0043	X-24



18 + 00.00

17 + 50.00

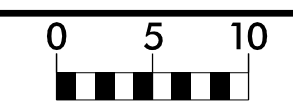
17 + 00.00

BEGIN CONSTRUCTION
-RPC- STA. 17 + 00.00

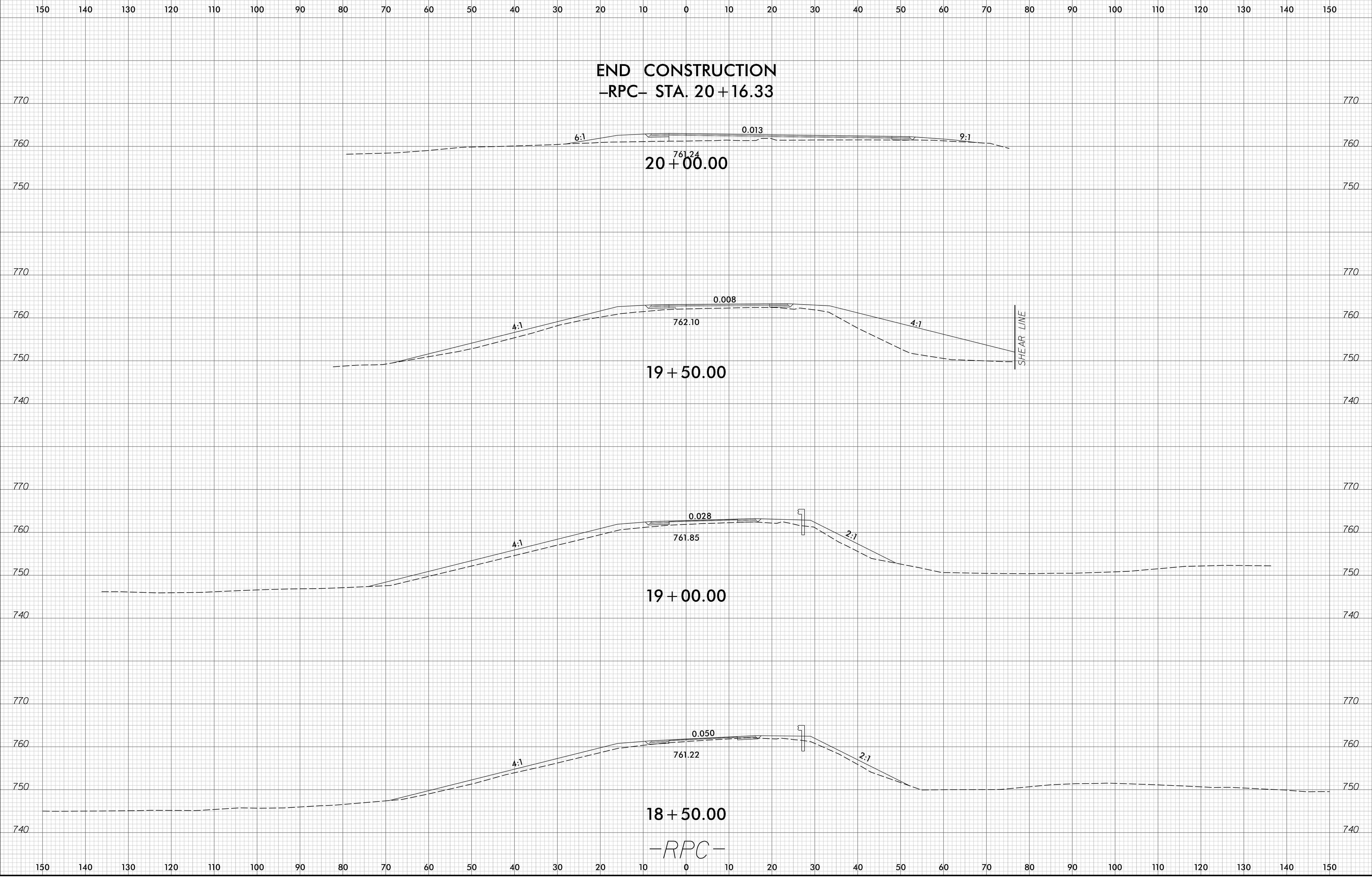
16 + 50.00

-RPC-

2/16/2023
P:\a\escom-na-pw-ben-tj\jy.com\AECOM_DS21_NA_2020\Documents\60561578-NCDDT_SKU_BR-0043\900-CAD_GIS\910_CAD\70_NCCDDT_TIP\Roadway\CorridorModeling\BR0043_Rdy_XPL_RPC.dgn



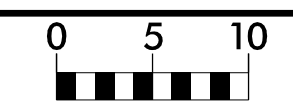
PROJ. REFERENCE NO.	SHEET NO.
BR-0043	X-25



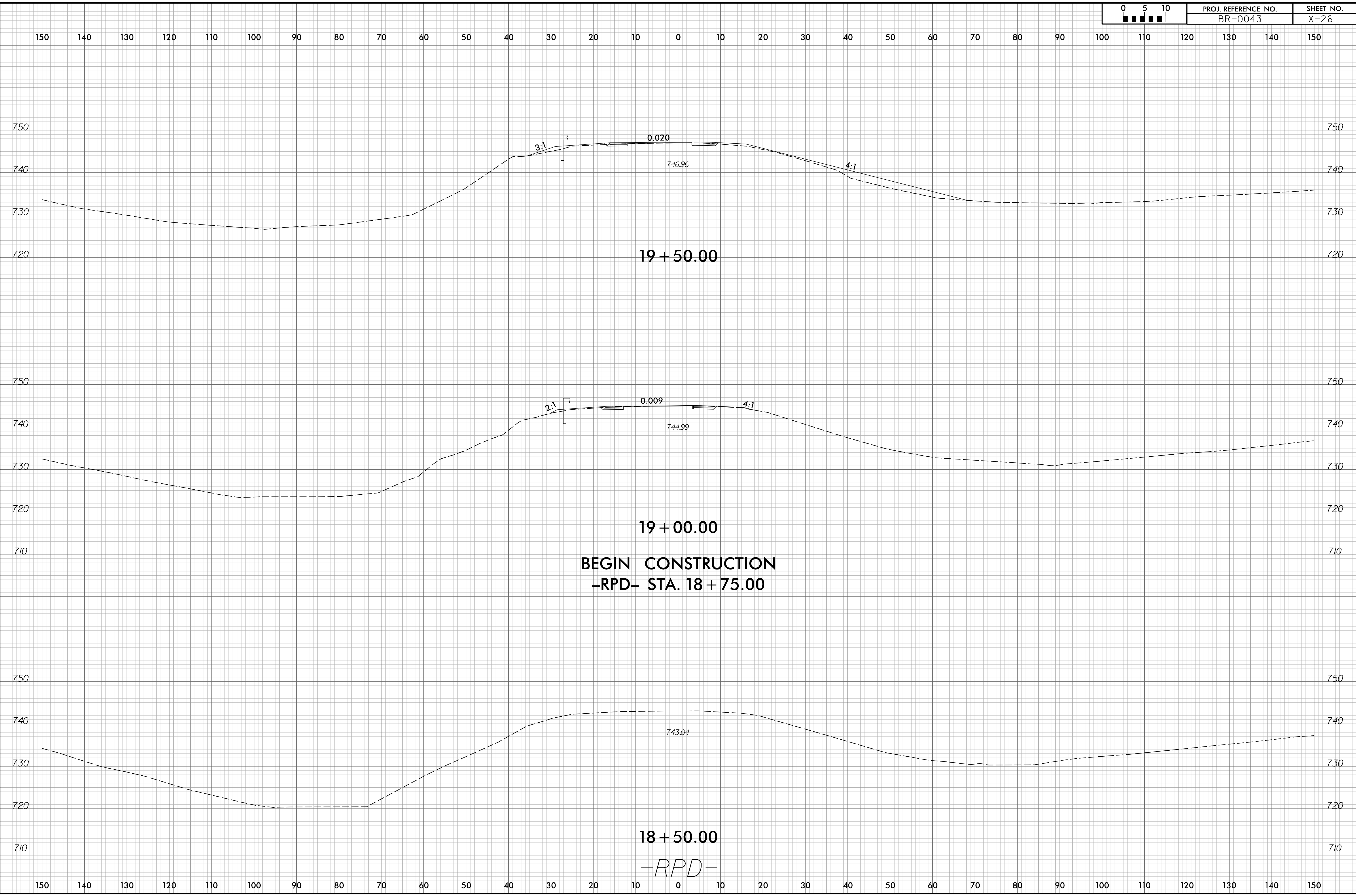
150 140 130 120 110 100 90 80 70 60 50 40 30 20 10 0 10 20 30 40 50 60 70 80 90 100 110 120 130 140 150

150 140 130 120 110 100 90 80 70 60 50 40 30 20 10 0 10 20 30 40 50 60 70 80 90 100 110 120 130 140 150

6/23/16
2/16/2023
P:\a\escom-na-pw-ben-tj\ey.com\AECOM_DS21_NA_2020\Documents\60561578-NCDDT_SKU_BR-0043\900-CAD_GIS\910_CAD\70_NCDDT_TIP\Roadway\CorridorModeling\BR0043_Rdy_XPL_RPD.dgn

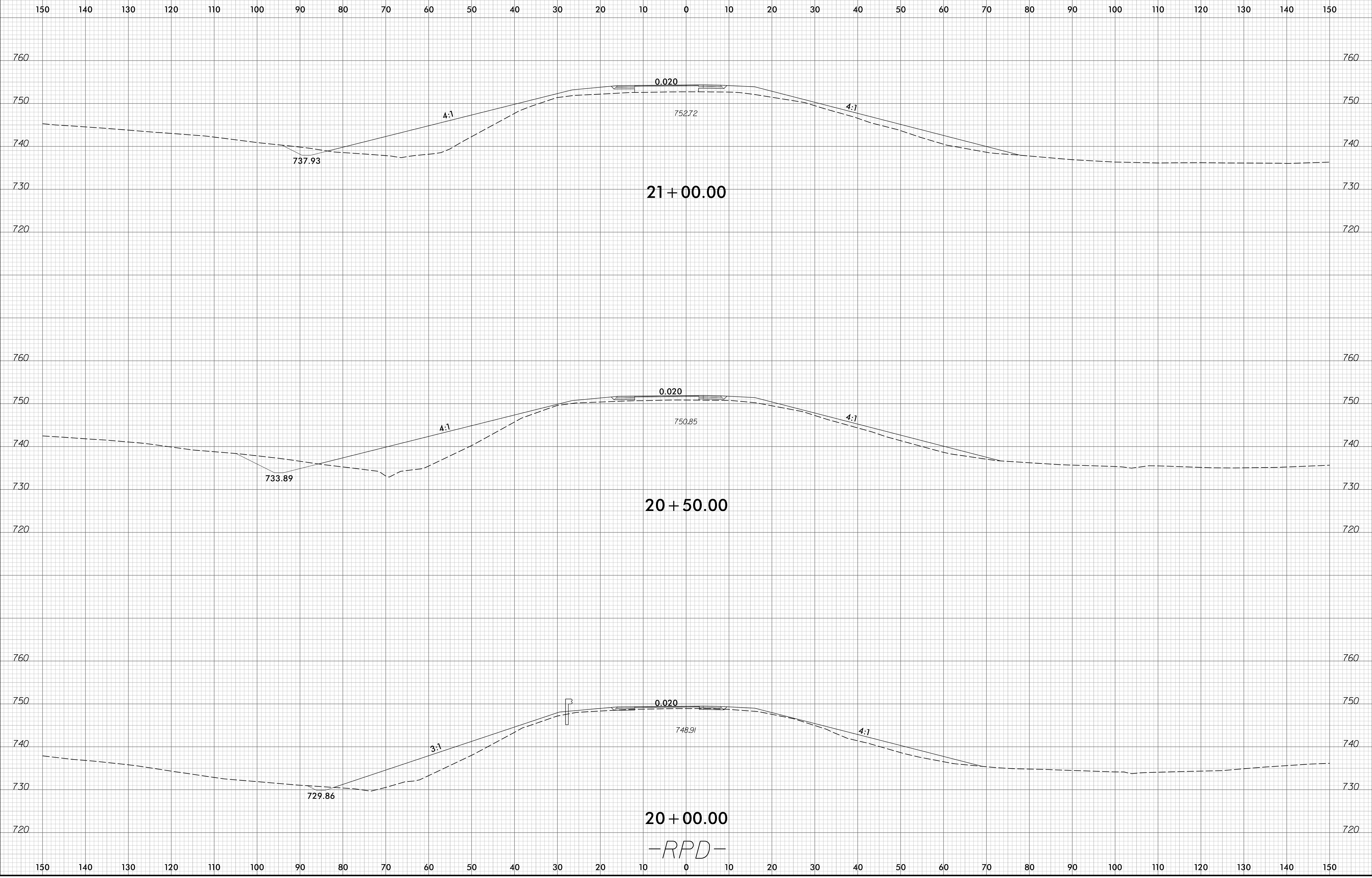


PROJ. REFERENCE NO.	SHEET NO.
BR-0043	X-26

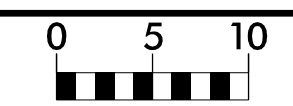


6/23/16
2/16/2023
P:\a\escom-na-pw-ben-tj\proj\com\AECOM_DS21_NA_2020\Documents\60561578-NCDDT_SKU_BR-0043\900-CAD_GIS\910_CAD\70_NCDOT_TIP\Roadway\CorridorModeling\BR0043_Rdy_XPL_RPD.dgn

0 5 10	PROJ. REFERENCE NO.	SHEET NO.
	BR-0043	X-27



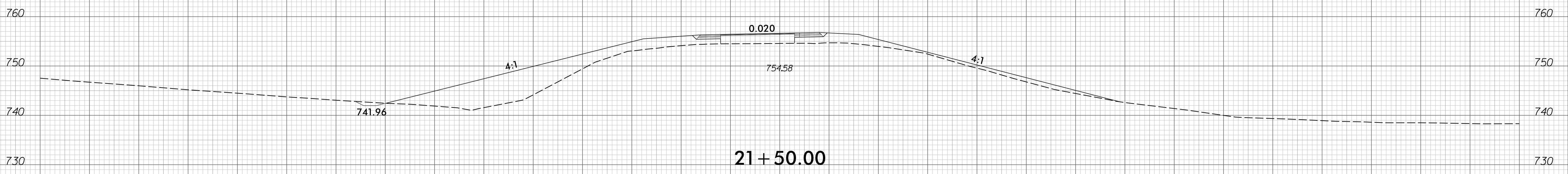
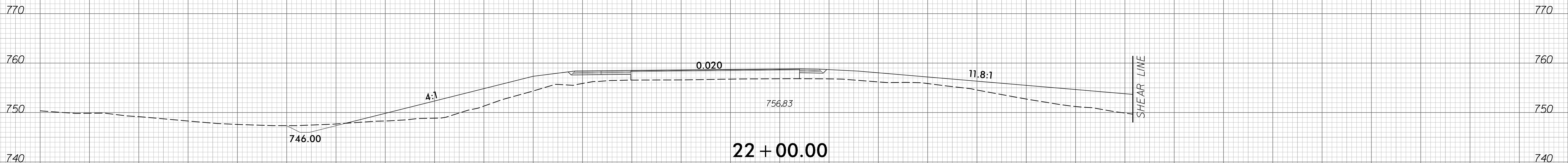
6/23/16



PROJ. REFERENCE NO.	SHEET NO.
BR-0043	X-28

150 140 130 120 110 100 90 80 70 60 50 40 30 20 10 0 10 20 30 40 50 60 70 80 90 100 110 120 130 140 150

END CONSTRUCTION
-RPD- STA. 22 + 39.64



-RPD-

150 140 130 120 110 100 90 80 70 60 50 40 30 20 10 0 10 20 30 40 50 60 70 80 90 100 110 120 130 140 150

2/16/2023
 P:\a\escom-na-pw-ben-t\ey.com\AECOM_DS21_NA_2020\Documents\60561578-NCDDT_SKU_BR-0043\900-CAD_GIS\910_CAD\70_NCCDT_TIP\Roadway\CorridorModeling\BR0043_Rdy_XPL_RPD.dgn