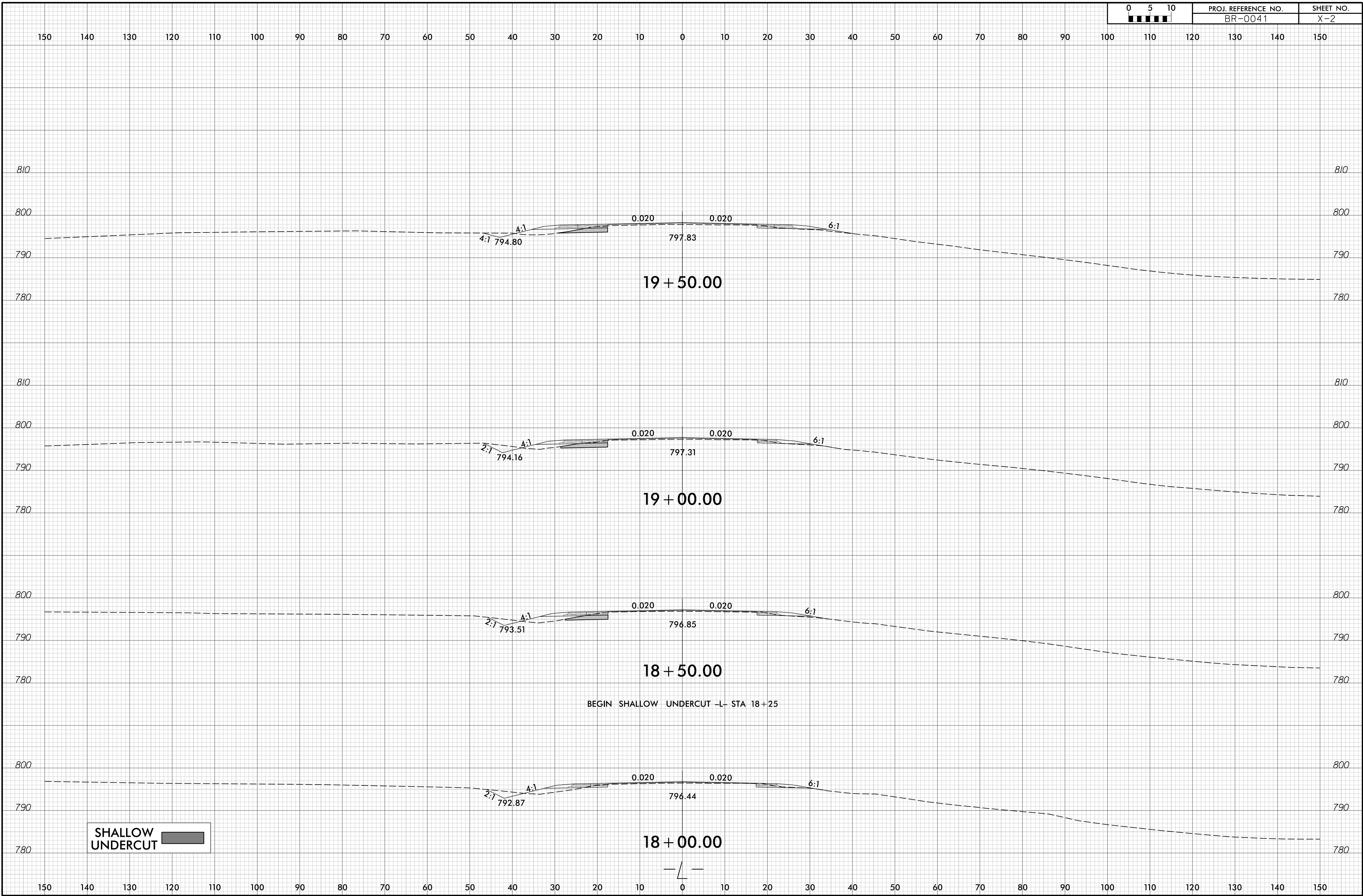


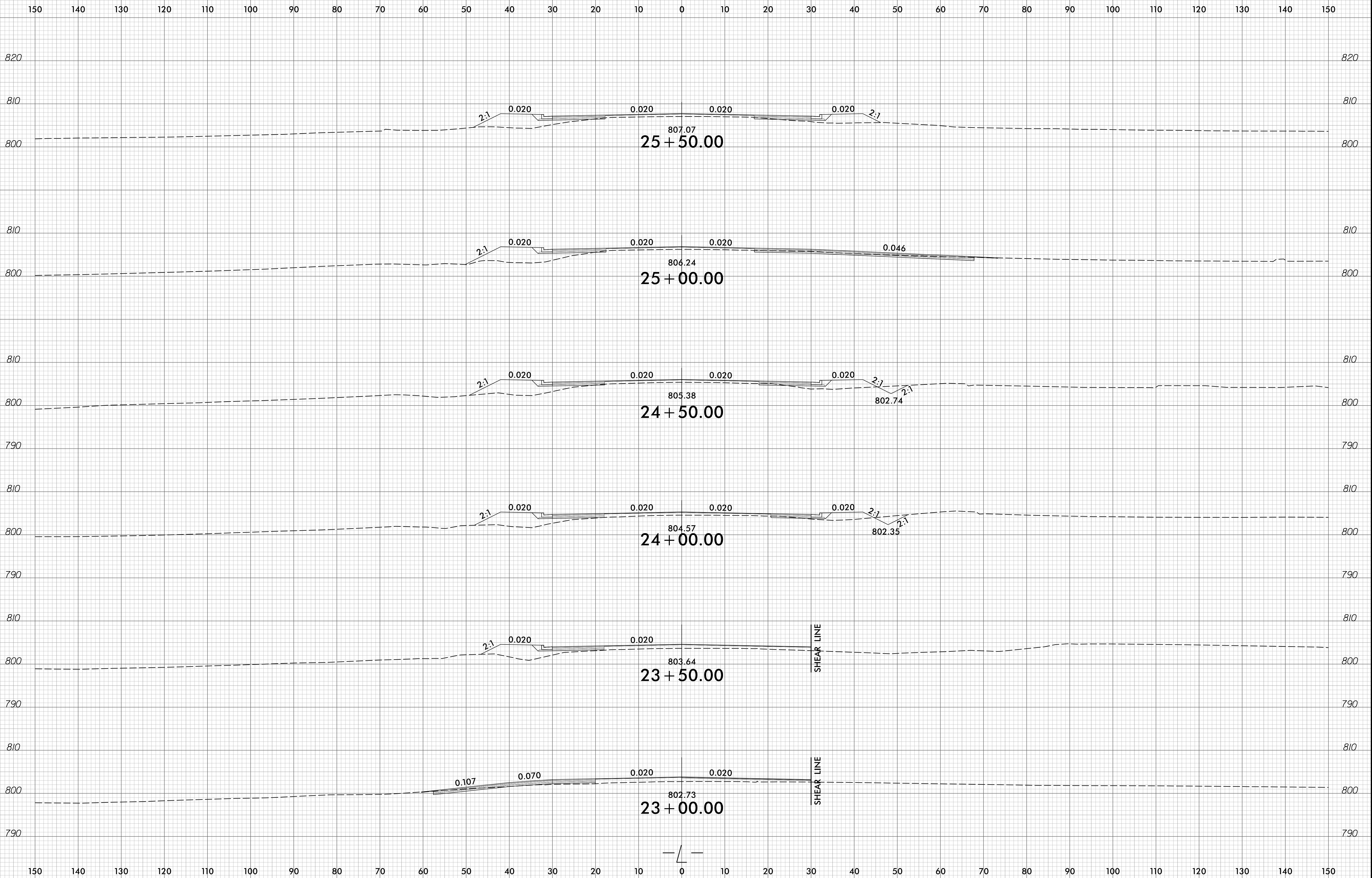
2/7/2023
 R:\work\com\p\w\Bentley.com\AECOM_DS21_INA_2020\Documents\60581577-NC00T_SMU_BR-0041\900-CAD_01S\910-CAD\70-NC00T_TIP_Roadway\Corridor-Modeling\BR0041_Rdy_xpl.dgn



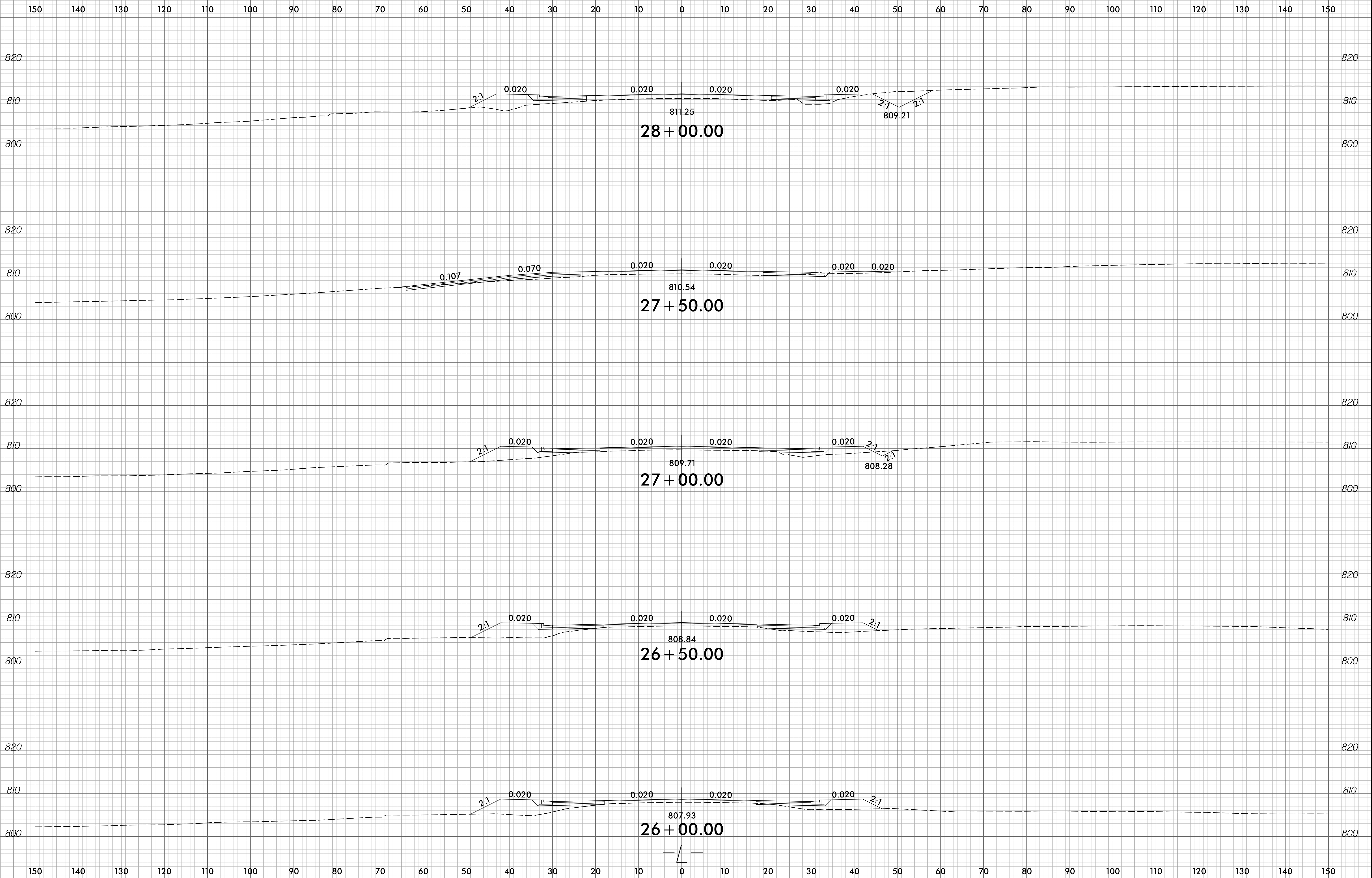
SHALLOW UNDERCUT

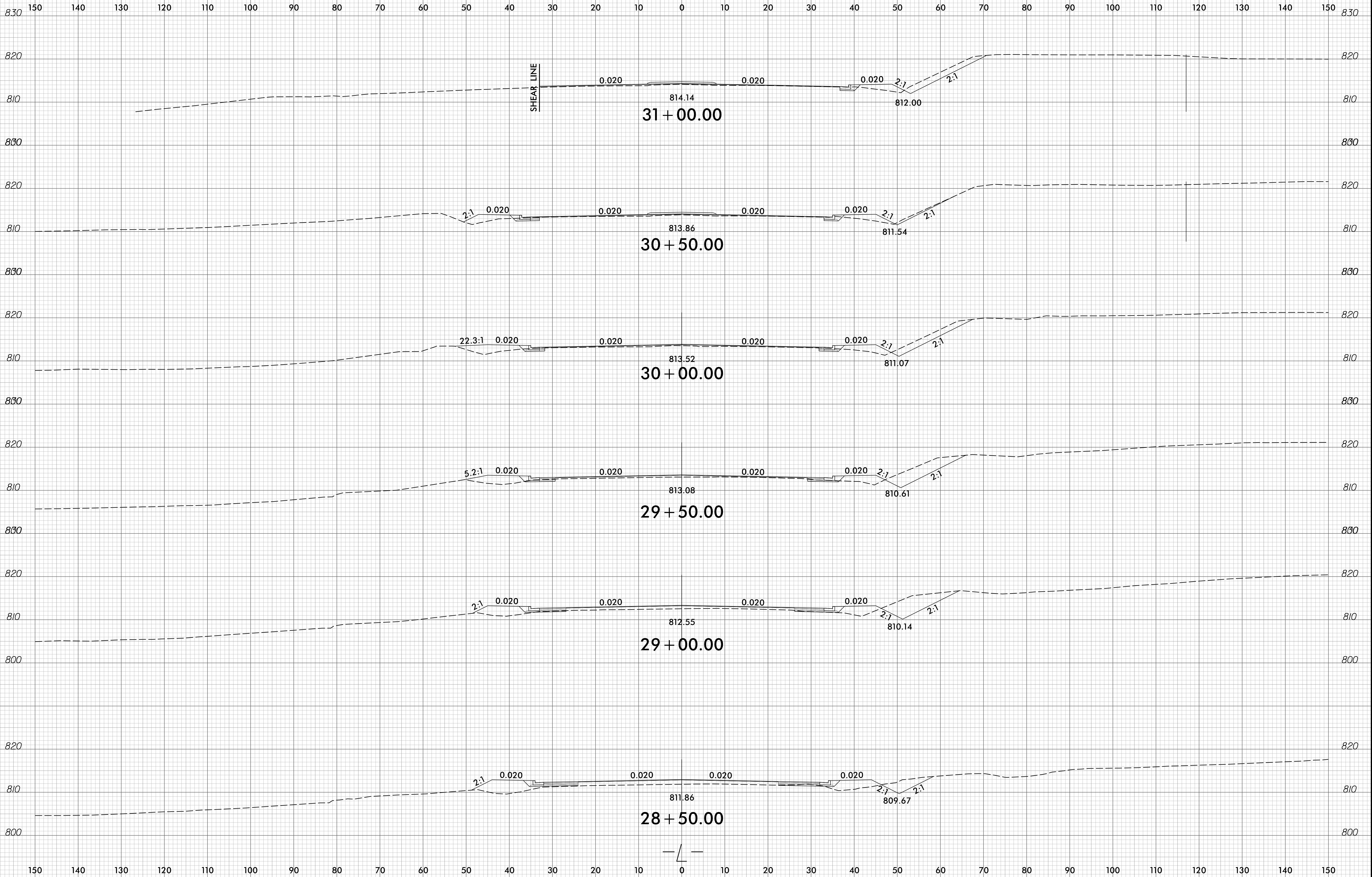
BEGIN SHALLOW UNDERCUT -L- STA 18+25

2/7/2023
 R:\work\com-no-pw.bentley.com\AECOM_DS21_INA_2020\Documents\60581577-NC00T_SMU_BR-0041\900-CAD_01S\910-CAD\70-NC00T_TIP_Roadway\Corridor-Modeling\BR0041_Rdy_xpl.dgn

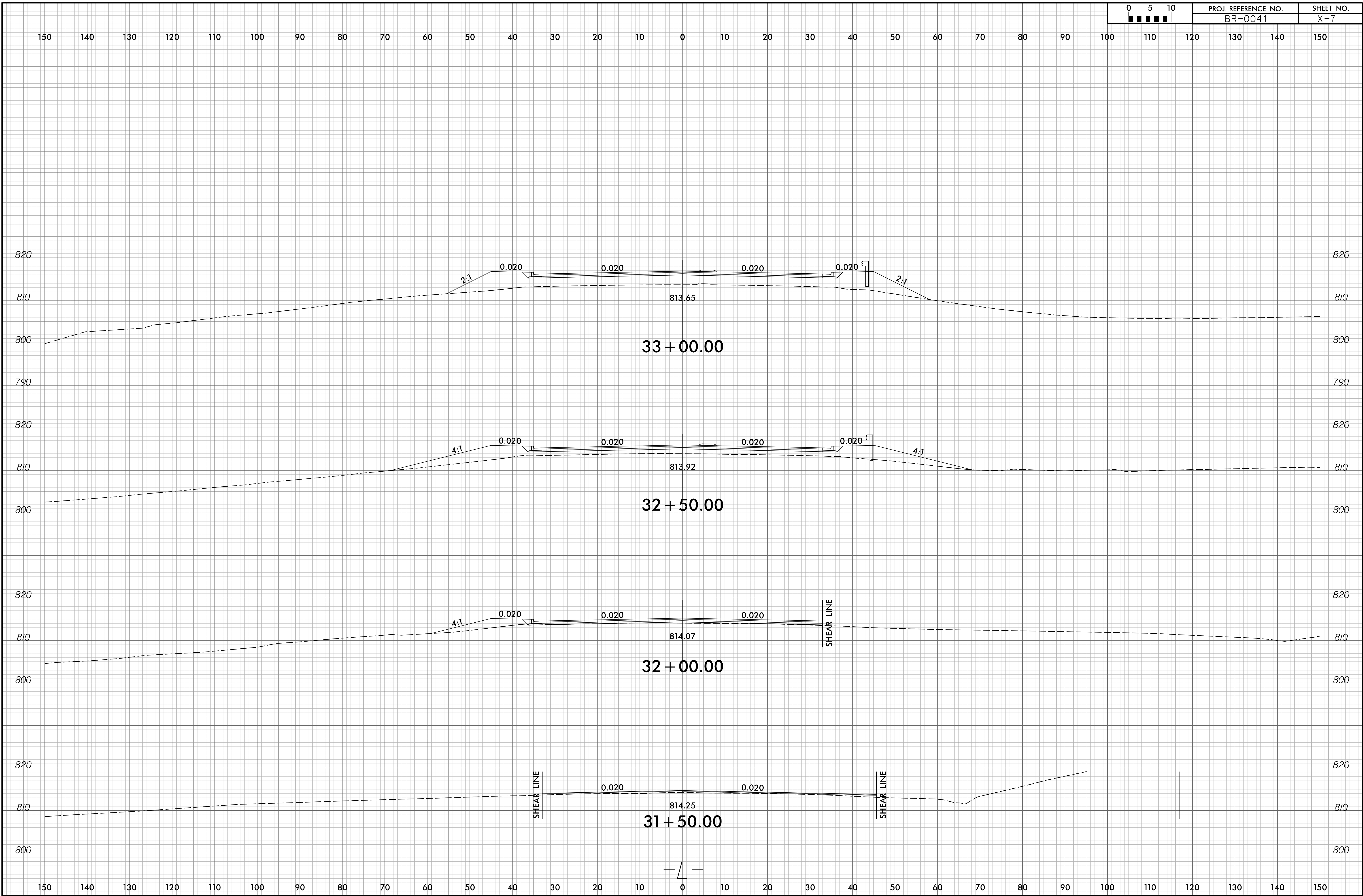


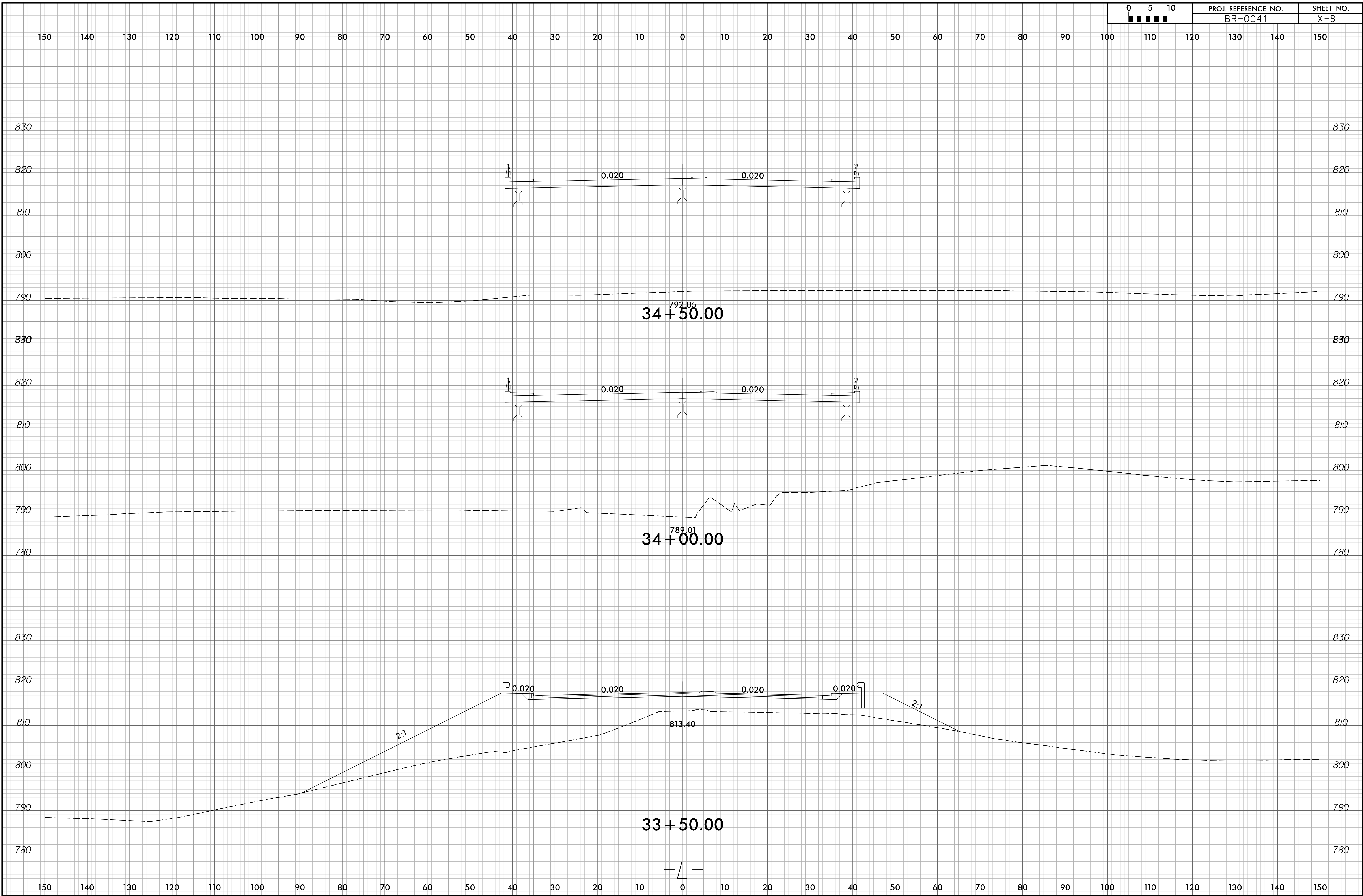
2/7/2023
 R:\CoCo\com-no-pw.bentley.com\AECOM_DS21_NA_2020\Documents\60581577-NC00T_SMU_BR-0041\900-CAD_01S\910-CAD\70-NC00T_TIP_Roadway\Corridor-Modeling\BR0041_Rdy_xpl.L.dgn



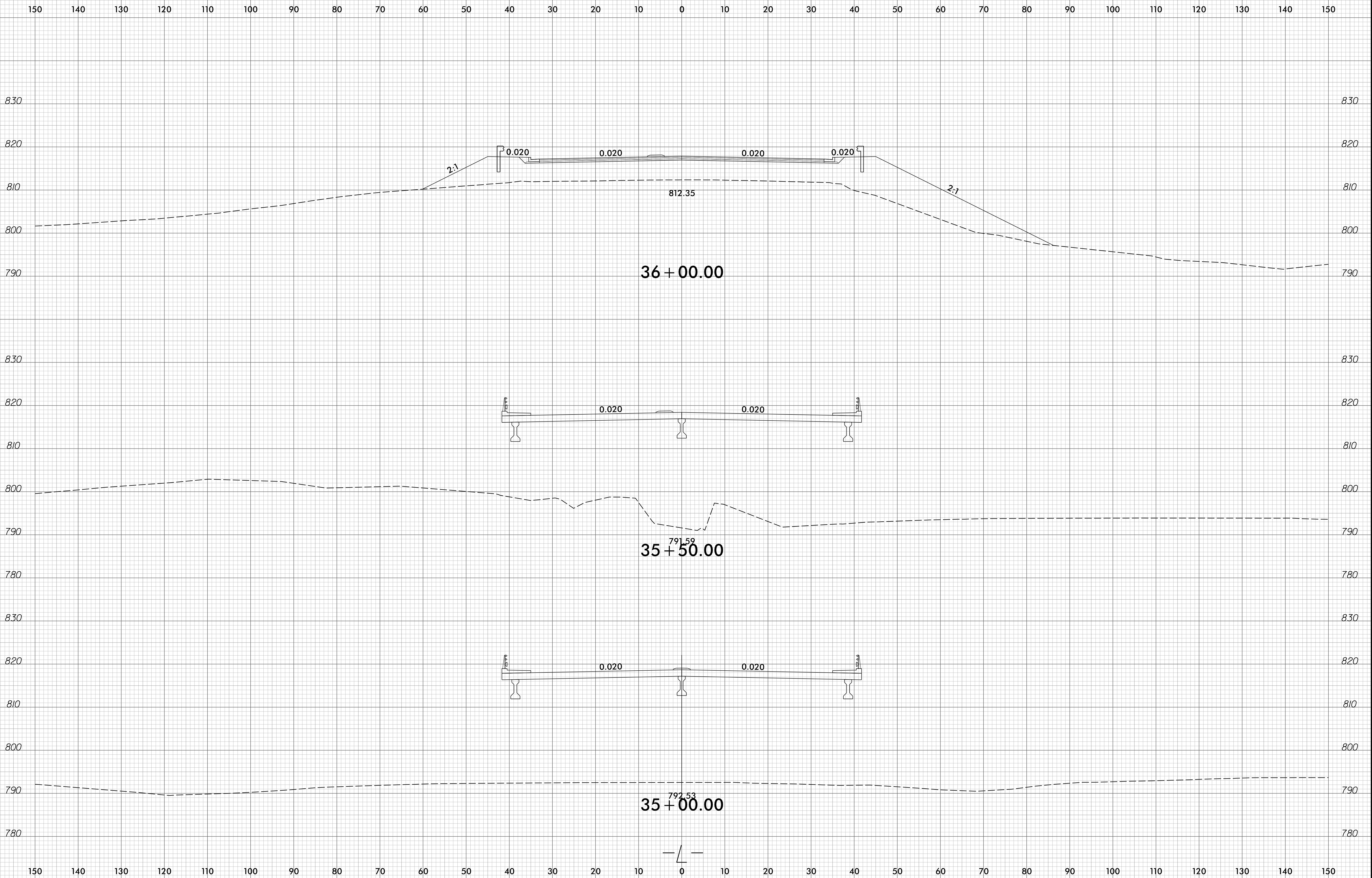


2/7/2023
R:\work\com-no-pw.bentley.com\AECOM_DS21_INA_2020\Documents\60581577-NCDOT_SMU_BR-0041\900-CAD_GIS\910-CAD\70-NCDOT_TIP_Roadway\Corridor-Modeling\BR0041_Rdy_xpl.dgn

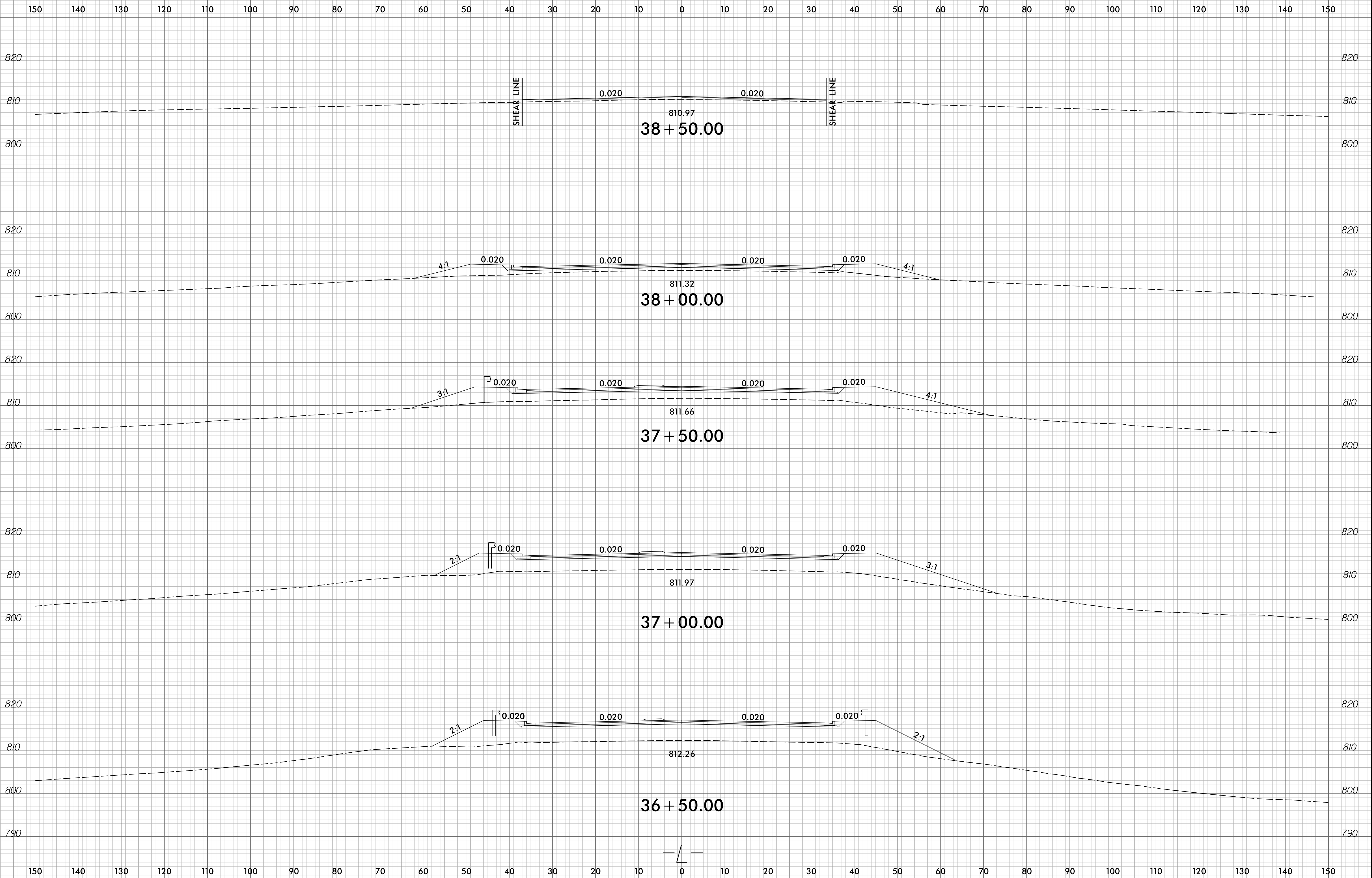




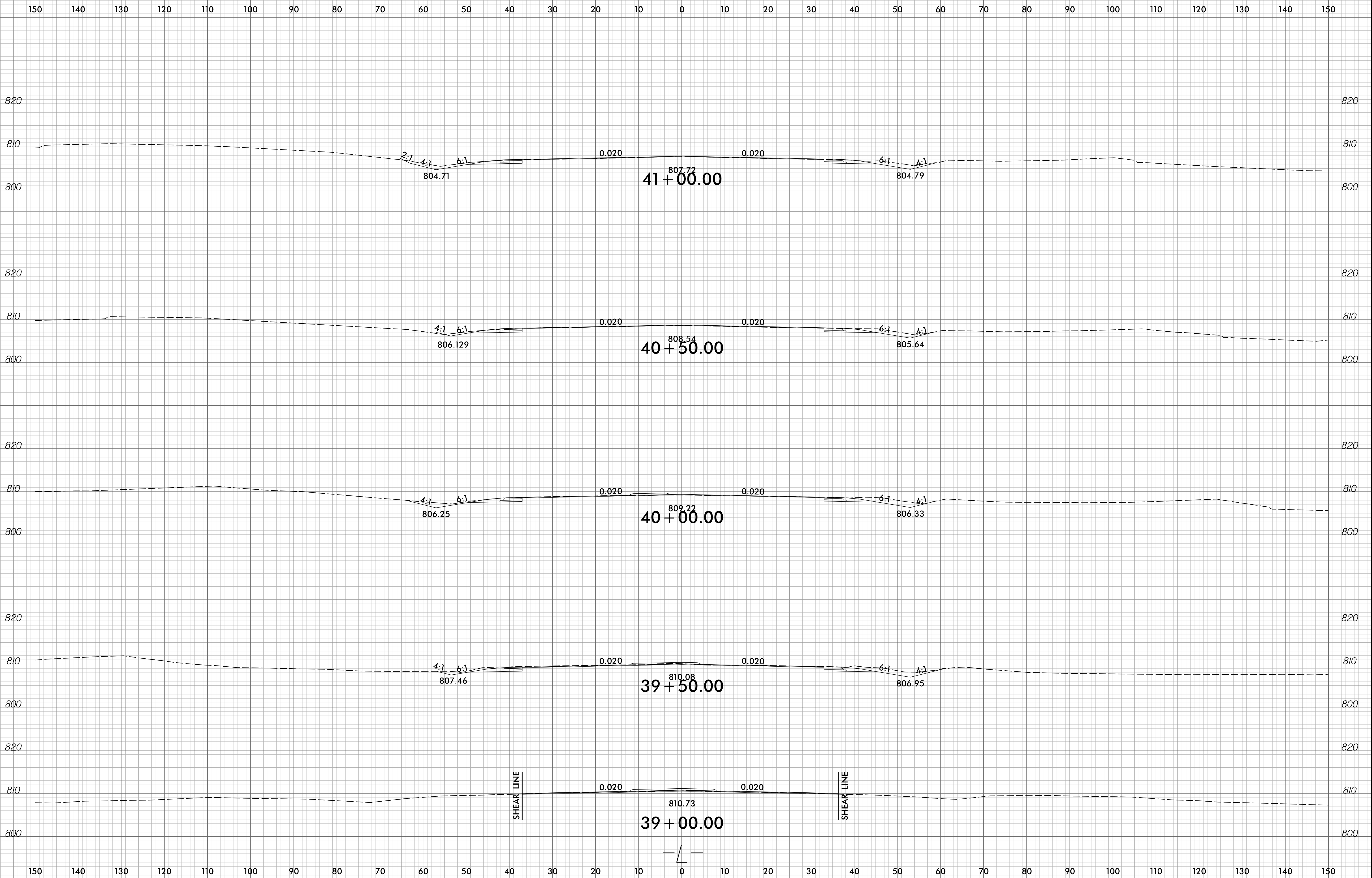
2/7/2023
R:\work\com-no-pw.bentley.com\AECOM_DS21_INA_2020\Documents\60581577-NC00T_SMU_BR-0041\900-CAD_01S\910-CAD\70-NC00T_TIP\Roadway\Corridor-Modeling\BR0041_Rdy_xpl.L.dgn



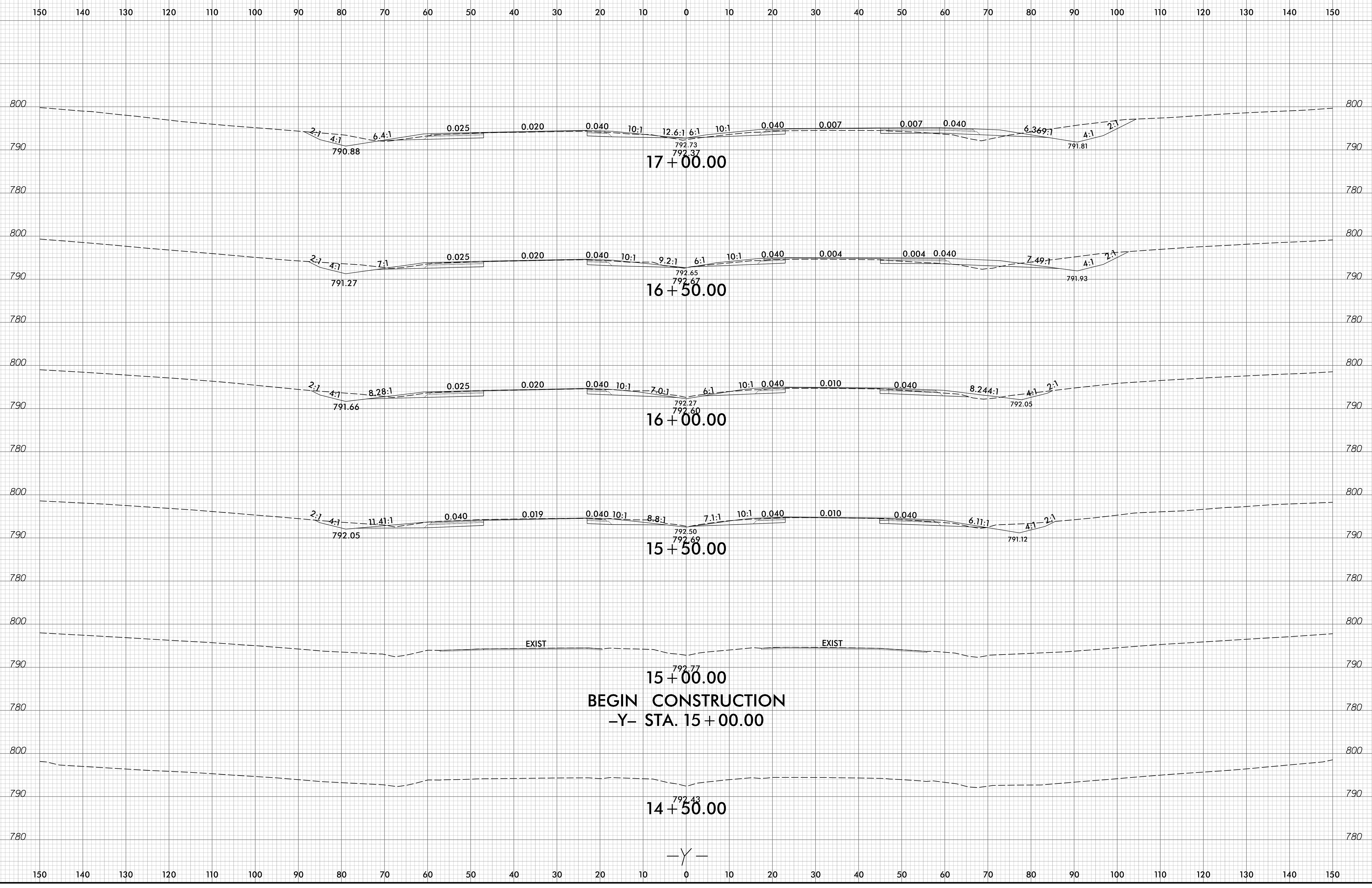
2/7/2023
C:\Users\pwbentley\Documents\60581577-NCDOT\SMU BR-0041\900-CAD\GIS\910-CAD\70-NCDOT_TIP\Roadway\Corridor-Modeling\BR0041_Rdy_xpl.dgn



2/7/2023
 R:\work\com-no-pw.bentley.com\AECOM_DS21_INA_2020\Documents\60581577-NCDOT_SMU_BR-0041\900-CAD_01S\910-CAD\70-NCDOT_TIP_Roadway\Corridor-Modeling\BR0041_Rdy_xpl.L.dgn

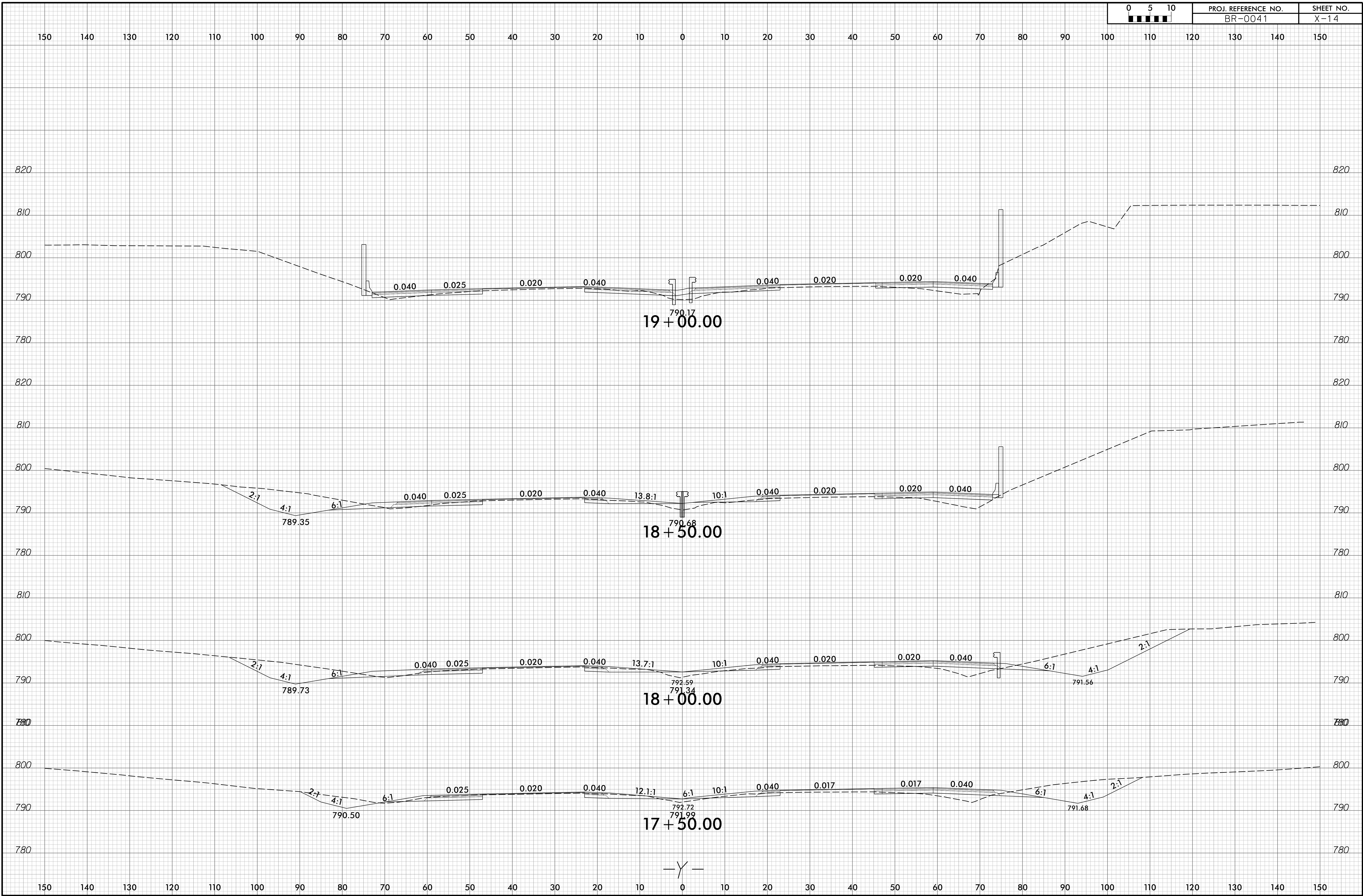


2/7/2023
R:\Coac\m-rw-bentley.com\AECOM_DS21_INA_2020\Documents\60581577-NCDOT_SMU_BR-0041\900-CAD_01S\910-CAD\70-NCDOT_TIP\Roadway\Corridor-Modeling\BR0041_Rdy_xpl.L.dgn



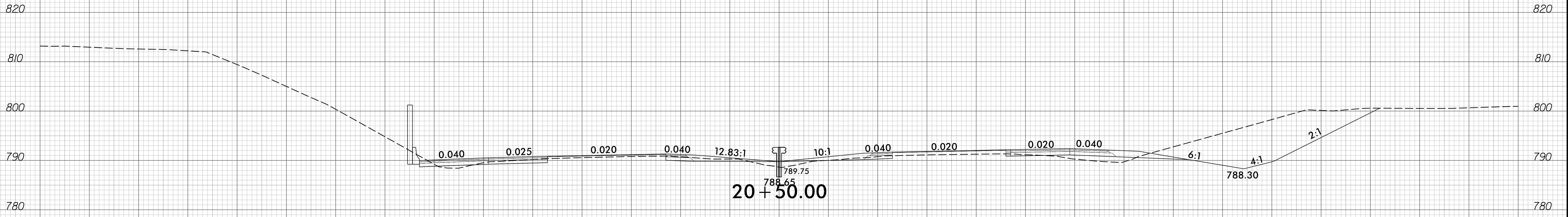
BEGIN CONSTRUCTION
 -Y- STA. 15 + 00.00

2/7/2013
 R:\CoCo\com-no-pw.bentley.com\AECOM_DS21_INA_2020\Documents\60581577-NC00T_SMU_BR-0041_900-CAD_01S\910_CAD\70_NC00T_TIP_Roadway\Corridor-Modeling\BR0041_Rdy_xpl_Y.dgn



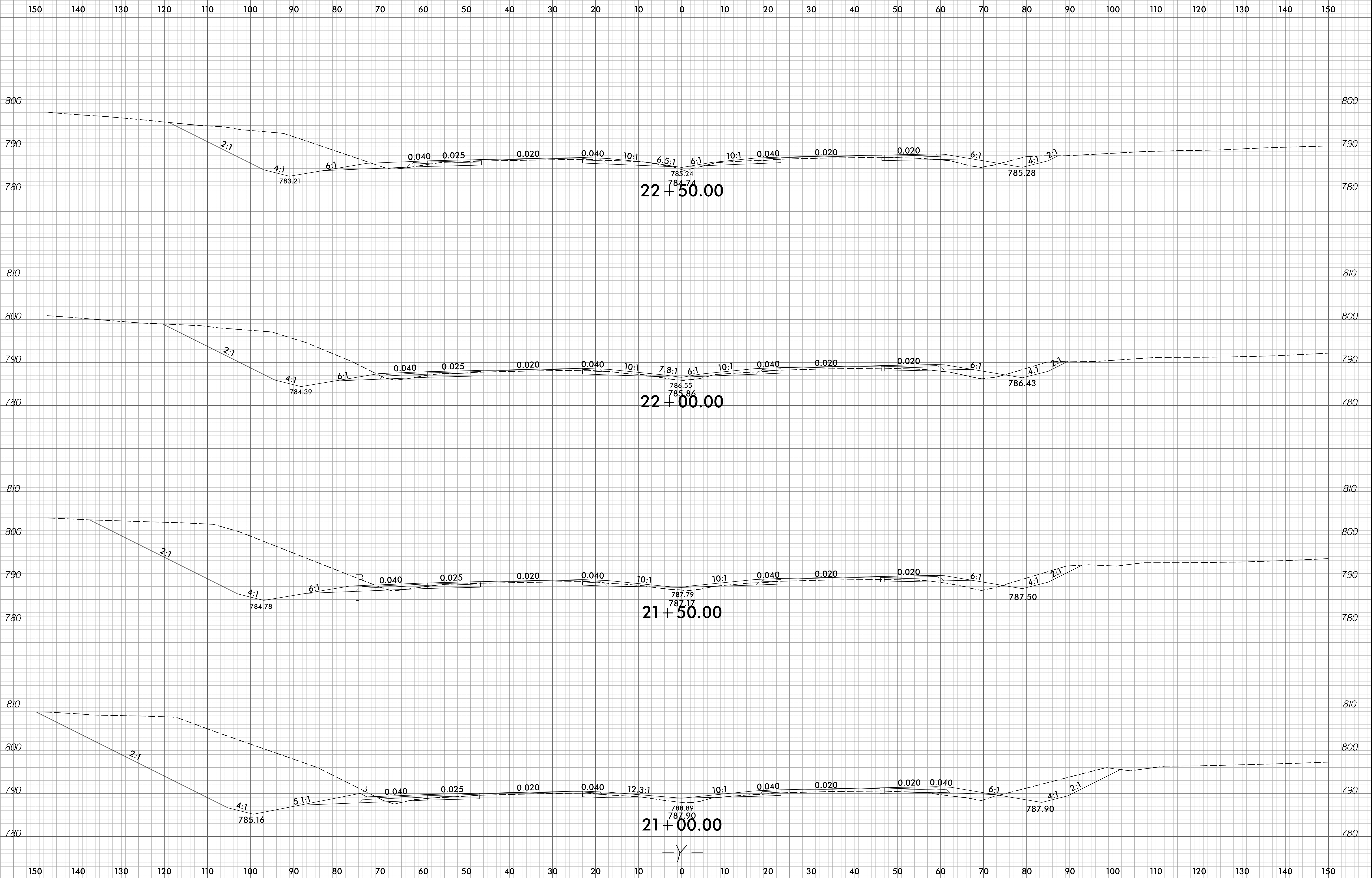
2/7/2023
 R:\work\com-no-pw.bentley.com\AECOM_DS21_INA_2020\Documents\60581577-NCDOT_SMU_BR-0041\900-CAD_015\910-CAD\70-NCDOT_TIP\Roadway\Corridor-Modeling\BR0041_Rdy_xpl_Y.dgn

150 140 130 120 110 100 90 80 70 60 50 40 30 20 10 0 10 20 30 40 50 60 70 80 90 100 110 120 130 140 150

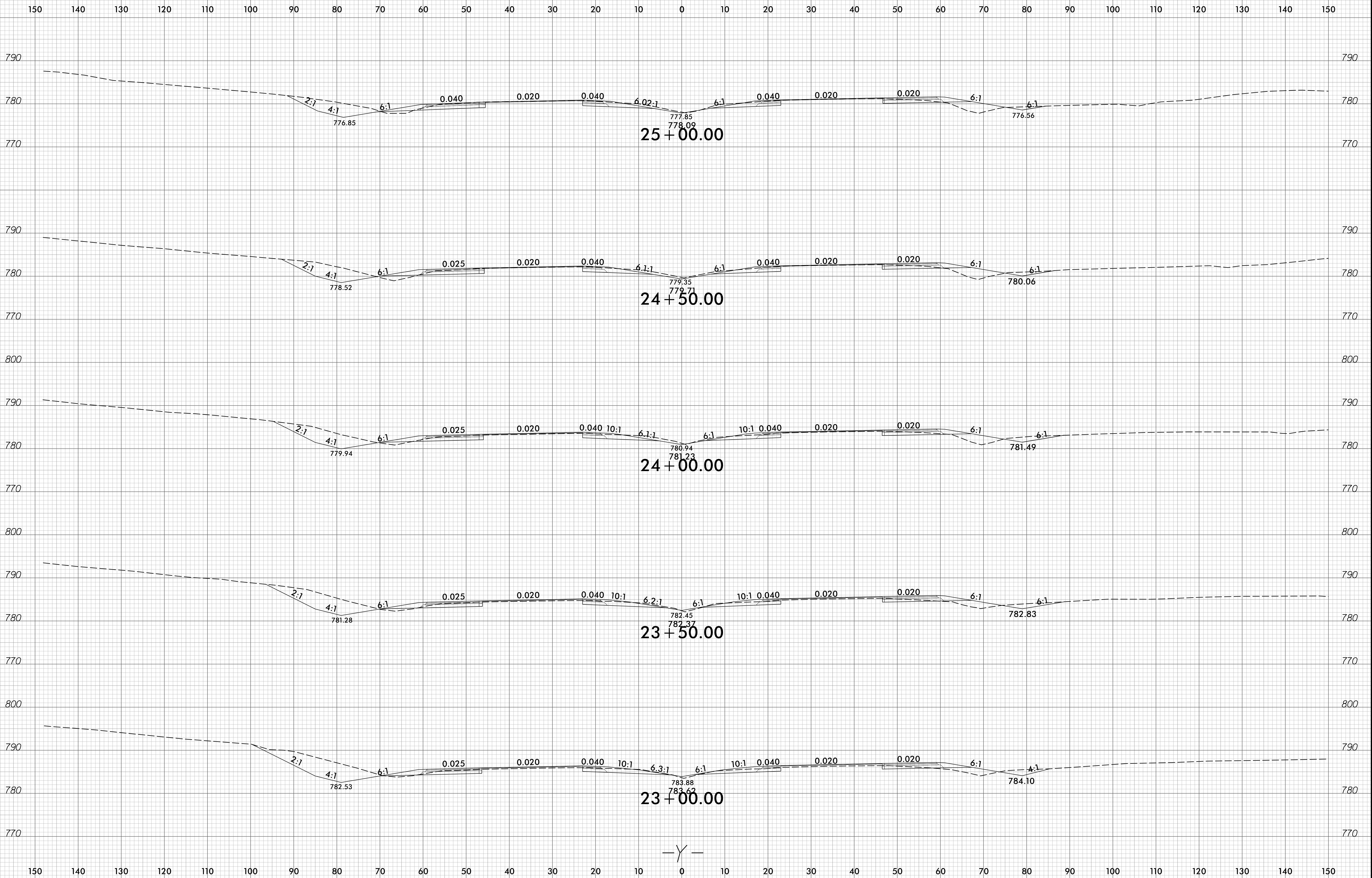


150 140 130 120 110 100 90 80 70 60 50 40 30 20 10 0 10 20 30 40 50 60 70 80 90 100 110 120 130 140 150

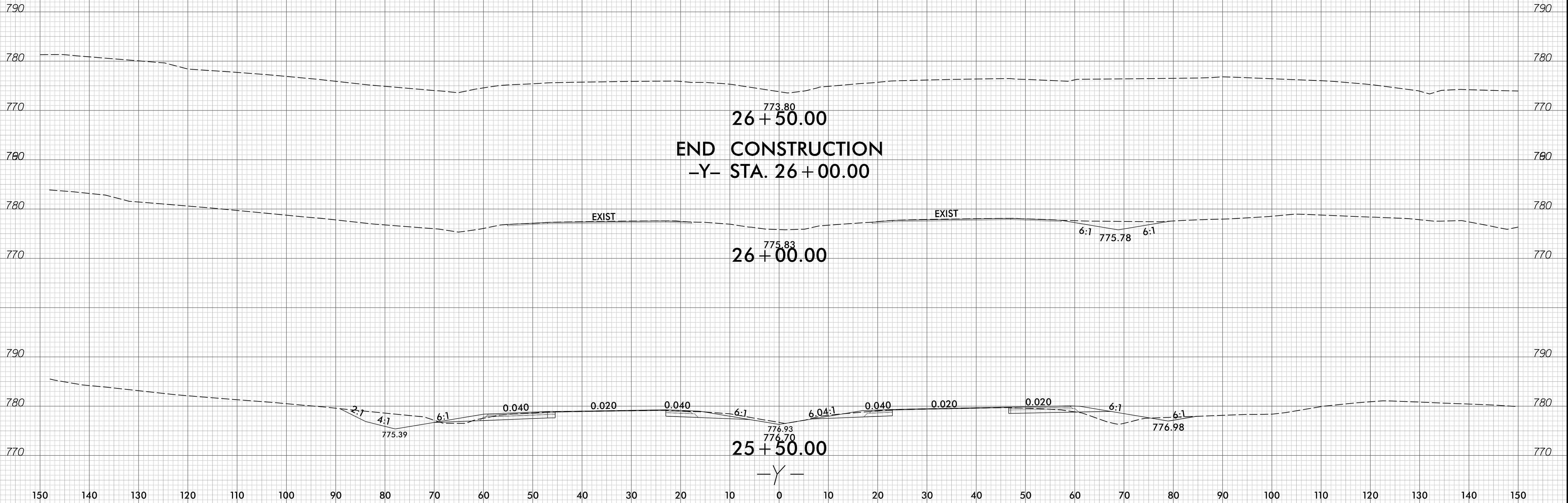
2/7/2023
 C:\Users\pwbentley\Documents\60581577-NCDOT\SWU\BR-0041\900-CAD\GIS\910-CAD\70-NCDOT_TIP\Roadway\CorridorModeling\BR0041_Rdy_xpl_Y.dgn



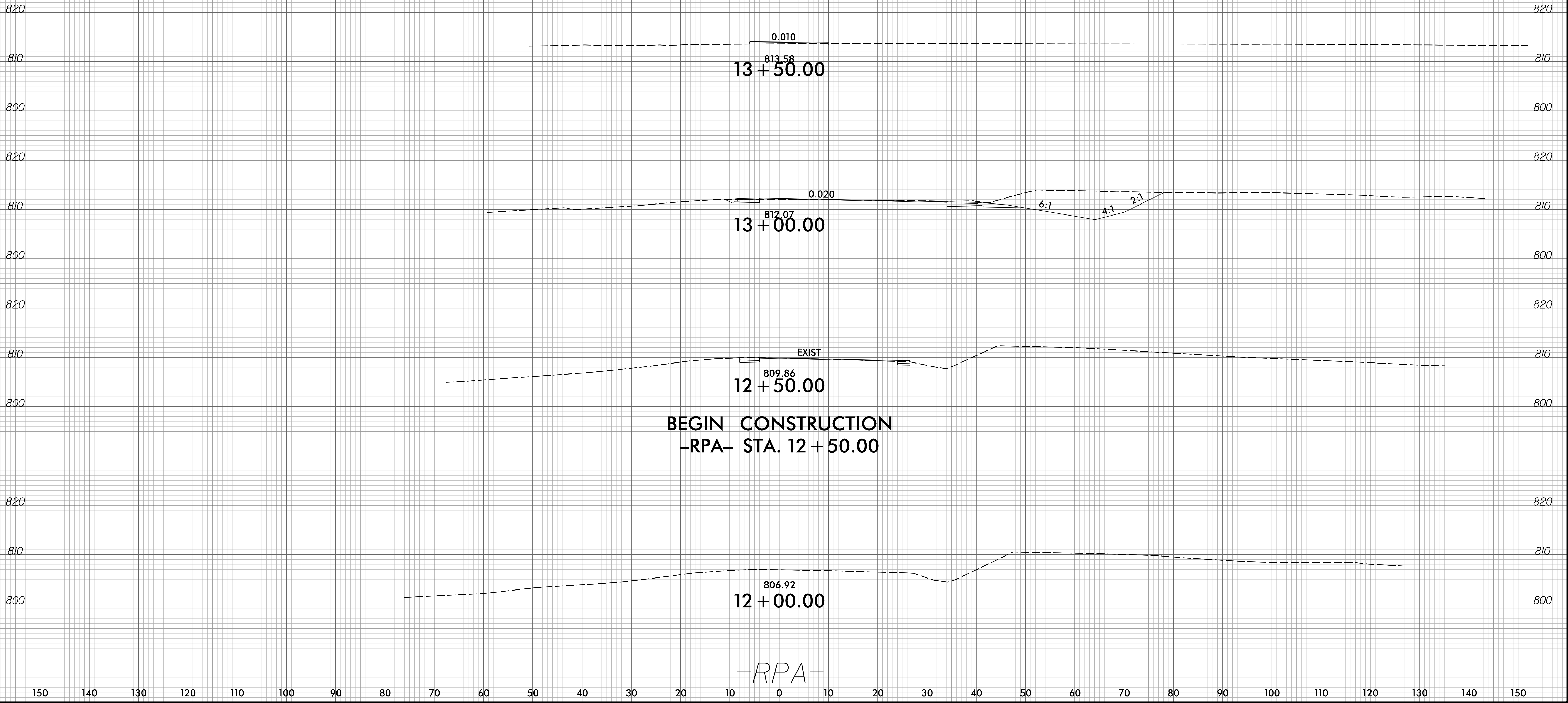
2/7/2023
 R:\Cooper\m-pw.bentley.com\AECOM_DS21_INA_2020\Documents\60581577-NC001_SMU_BR-0041\900-CAD_01S\910-CAD\70-NC001_TIP_Roadway\Corridor-Modeling\BR0041_Rdy_xpl_Y.dgn

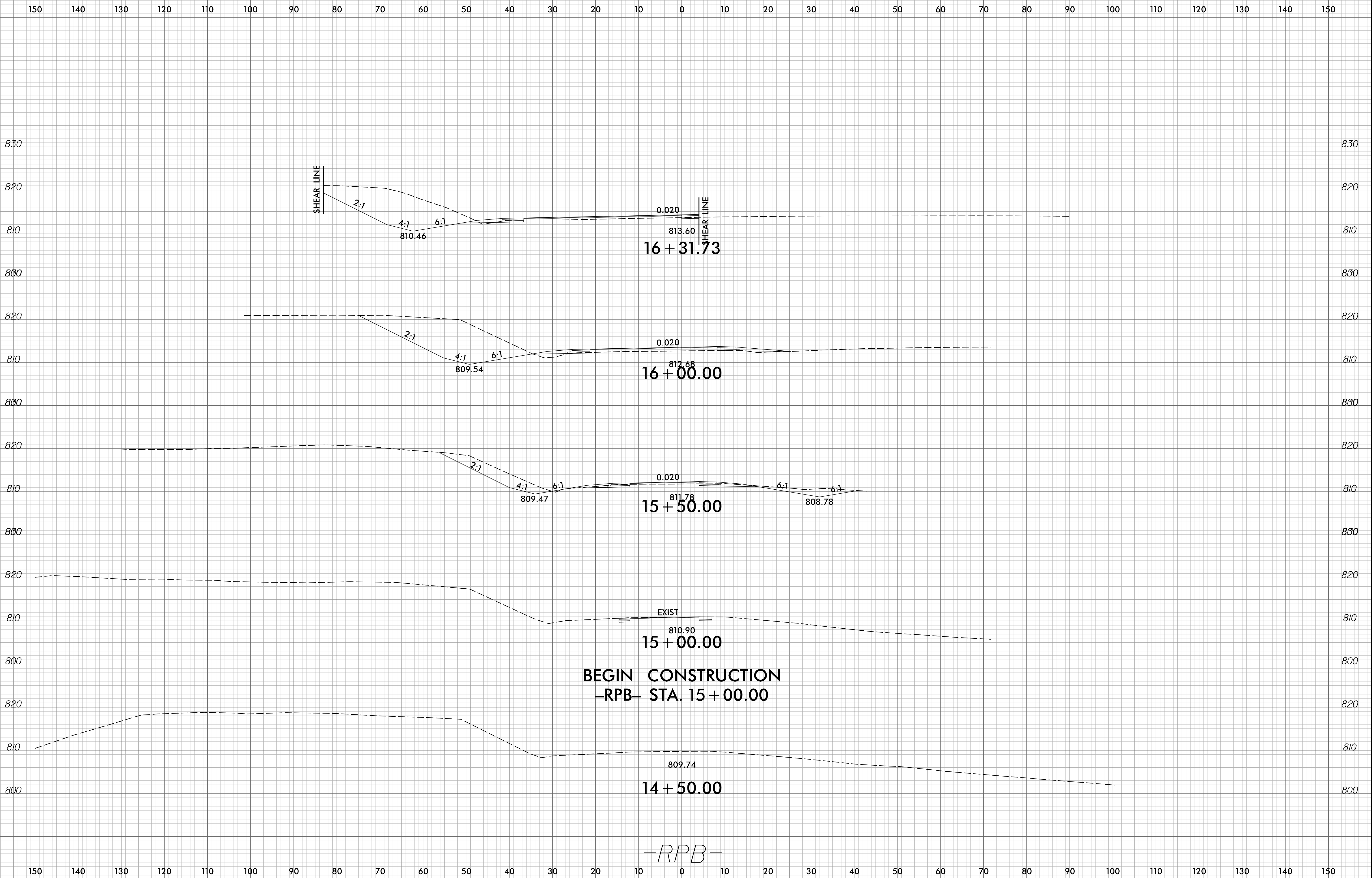


150 140 130 120 110 100 90 80 70 60 50 40 30 20 10 0 10 20 30 40 50 60 70 80 90 100 110 120 130 140 150

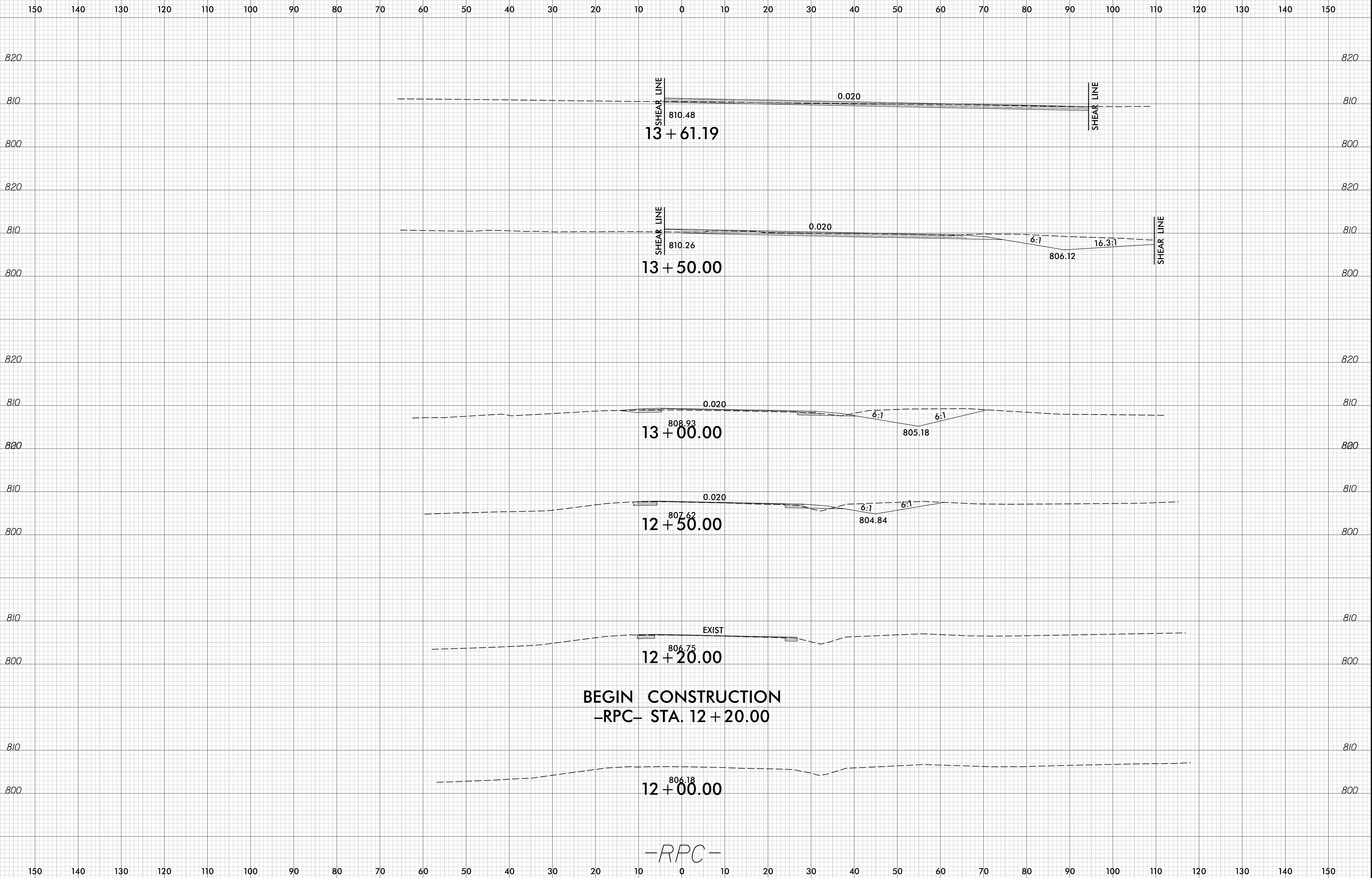


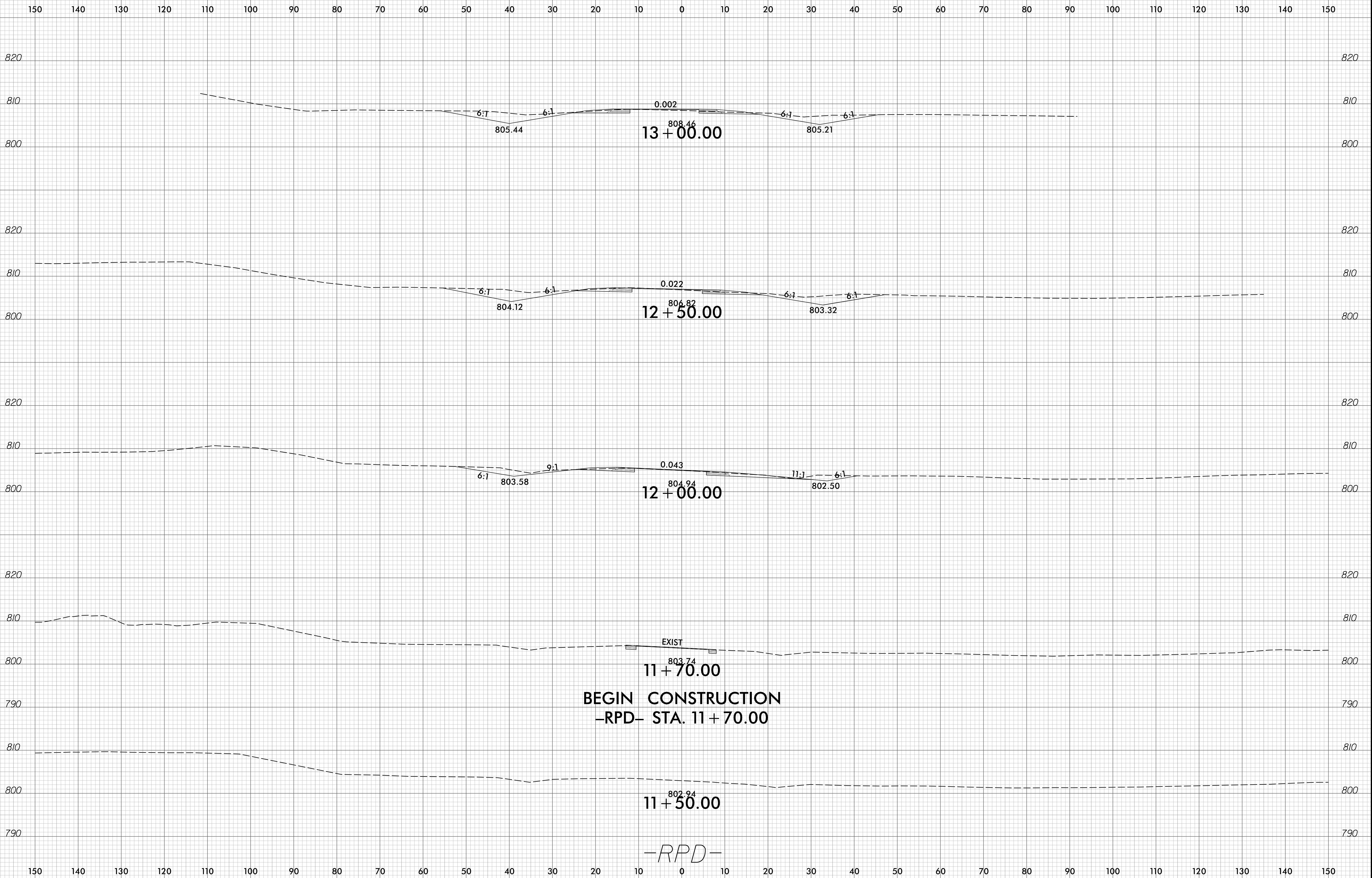
150 140 130 120 110 100 90 80 70 60 50 40 30 20 10 0 10 20 30 40 50 60 70 80 90 100 110 120 130 140 150





2/7/2023
R:\work\com-no-pw\Bentley.com\AECOM_DS21_INA_2020\Documents\60581577-NC00T_SMU_BR-0041\900-CAD_01S\910-CAD\70-NC00T_TIP\Roadway\Corridor-Modeling\BR0041_Rdy_xpl_RPB.dgn





BEGIN CONSTRUCTION
 -RPD- STA. 11+70.00

-RPD-

2/7/2023
 R:\work\com-no-pw.bentley.com\AECOM_DS21_INA_2020\Documents\60581577-NC00T_SMU_BR-0041\900-CAD_01S\910-CAD\70-NC00T_TIP\Roadway\Corridor-Modeling\BR0041_Rdy_xpl_RPD.dgn

150 140 130 120 110 100 90 80 70 60 50 40 30 20 10 0 10 20 30 40 50 60 70 80 90 100 110 120 130 140 150

820 820

810 810

800 800

820 820

810 810

800 800

SHEAR LINE
0.030
810.42
13 + 75.65
SHEAR LINE

0.019 0.020 19.2:1
809.88
13 + 50.00

6:1 6:1
806.18

-RPD-

