

2/6/2023 P:\aecom-na-pw-bentley.com\AECOM_DS2L_NA_2020\Documents\60581577-NC00T_SMU_BR-0041\900-CAD GIS\910-CAD\70-NC00T_TIP_Roadway_Design\BR0041_BR0043_Rdy_tsh_combined.dgn
 09/28/2011

CONTRACT: C204793 TIP PROJECT: BR-0041 / BR-0043

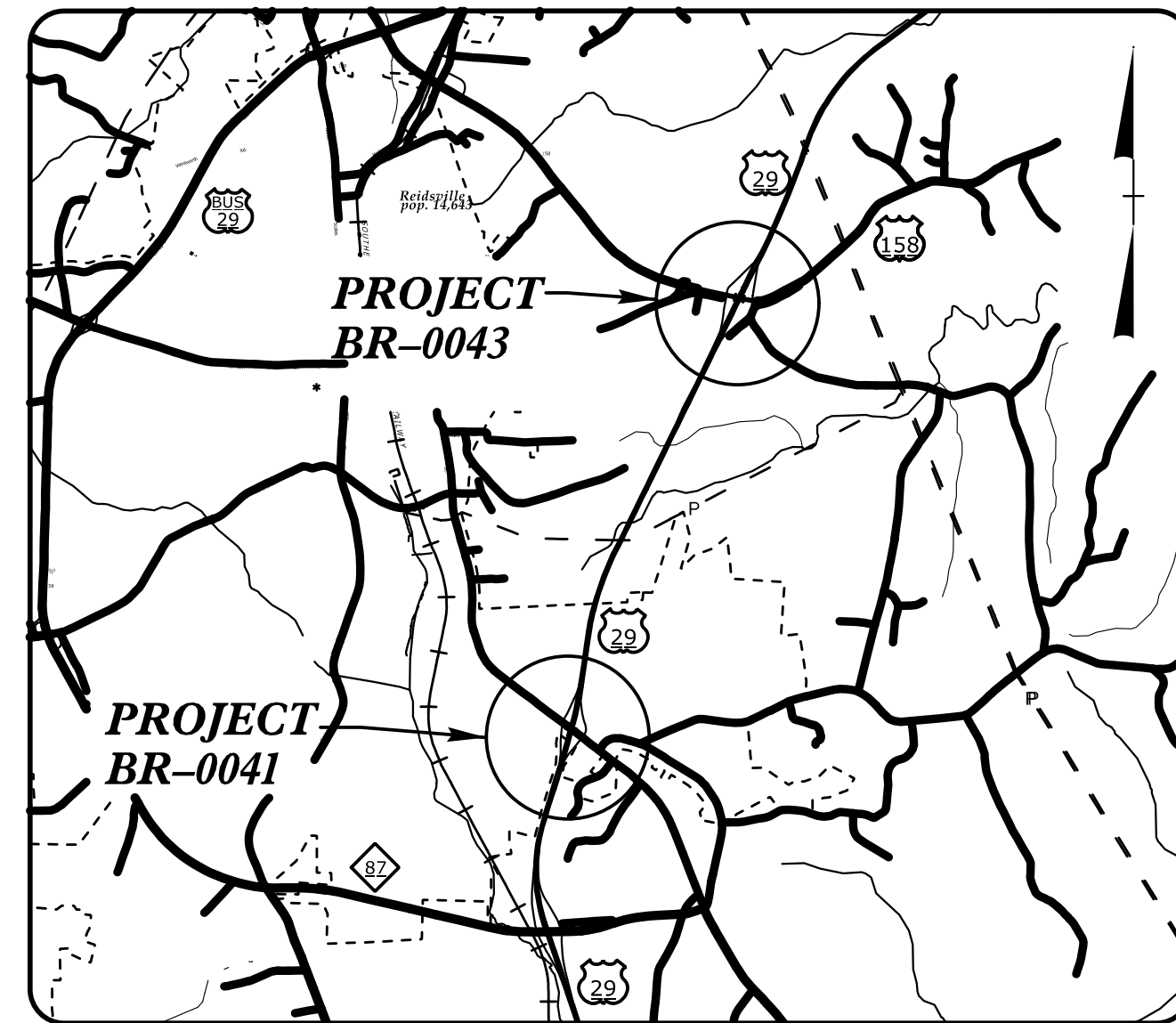
STATE OF NORTH CAROLINA
DIVISION OF HIGHWAYS

ROCKINGHAM COUNTY

LOCATION: US 29 FROM SR2817 (BARNES ST) TO US158


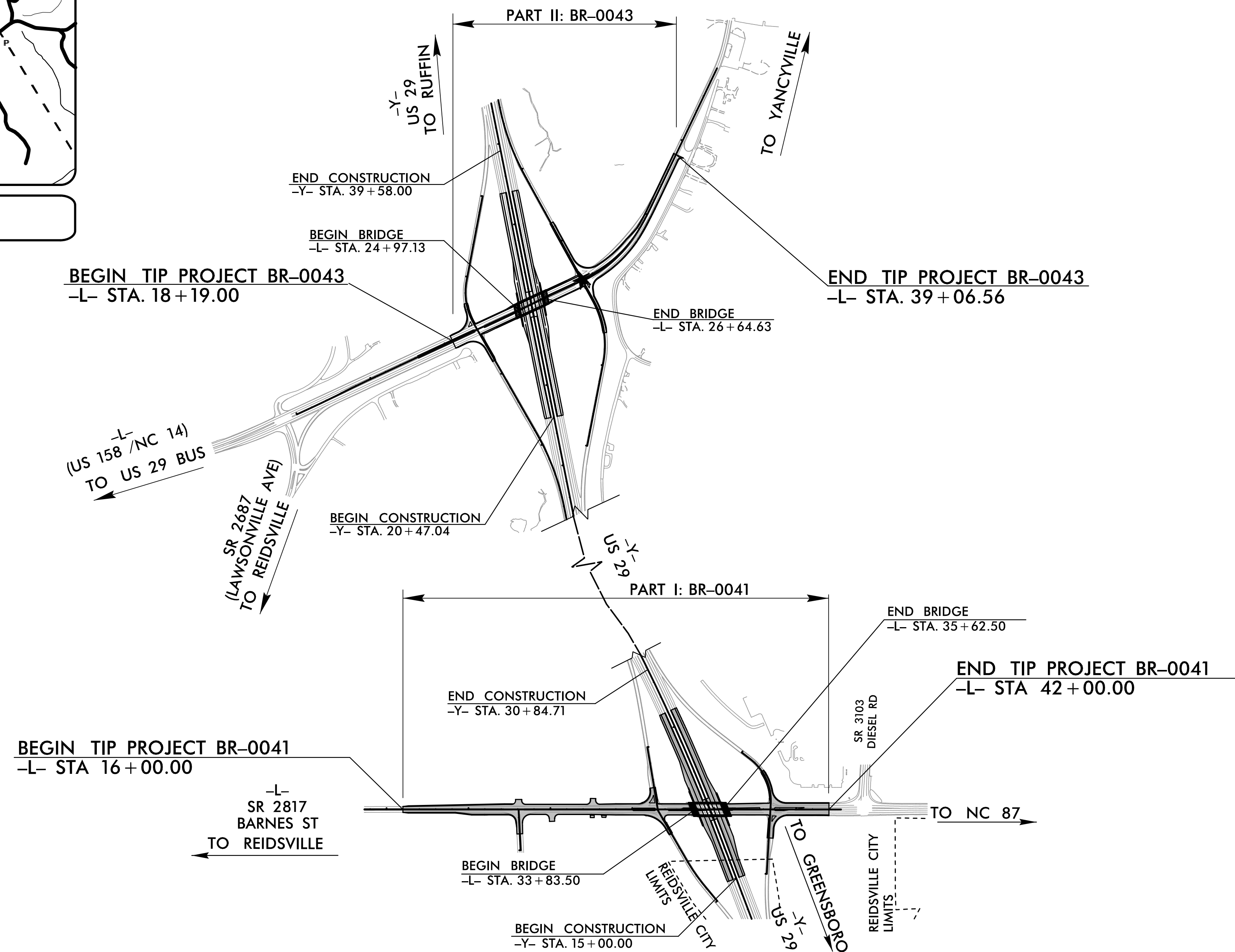
TYPE OF WORK: GRADING, DRAINAGE, PAVING, SIGNALS, STRUCTURES, AND RETAINING WALLS

STATE	STATE PROJECT REFERENCE NO.	SHEET NO.	TOTAL SHEETS
N.C.	BR-0041/BR-0043	1	
STATE PROJ. NO.	F.A. PROJ. NO.	DESCRIPTION	
67041.1.1		PE	
67041.2.1		RW / UTIL	
67041.3.1		CONSTRUCTION	
67043.1.1		PE	
67043.2.1		RW/Utility	
67043.3.1		CONSTRUCTION	



VICINITY MAP

NOT TO SCALE



DOCUMENT NOT CONSIDERED FINAL
UNLESS ALL SIGNATURES COMPLETED

PROJECT LENGTH	
LENGTH ROADWAY TIP PROJECT BR-0041=	0.458 MI
LENGTH STRUCTURE TIP PROJECT BR-0041=	0.034 MI
TOTAL LENGTH TIP PROJECT BR-0041=	0.492 MI
LENGTH ROADWAY TIP PROJECT BR-0043 =	0.363 MI
LENGTH STRUCTURE TIP PROJECT BR-0043 =	0.032 MI
TOTAL LENGTH TIP PROJECT BR-0043 =	0.395 MI

Prepared in the Office of:

AECOM
 NC FIRM LICENSE No: F-0342
 5438 Wade Park Blvd., Suite 200
 Raleigh, NC 27607
 (919) 854-6200 - (919) 854-6259(FAX)

2018 STANDARD SPECIFICATIONS	GREGORY COLS, P.E. PROJECT ENGINEER - BR-0041
RIGHT OF WAY DATE: BR-0041: JUNE 15, 2022	JOHN CASEY MORRISON, PE PROJECT ENGINEER - BR-0043
RIGHT OF WAY DATE: BR-0043: AUGUST 18, 2022	ED EDENS, P.E. PROJECT DESIGN ENGINEER
LETTING DATE: APRIL 18, 2023	DAVID STUTTS, P.E. NCDOT PROJECT ENGINEER

