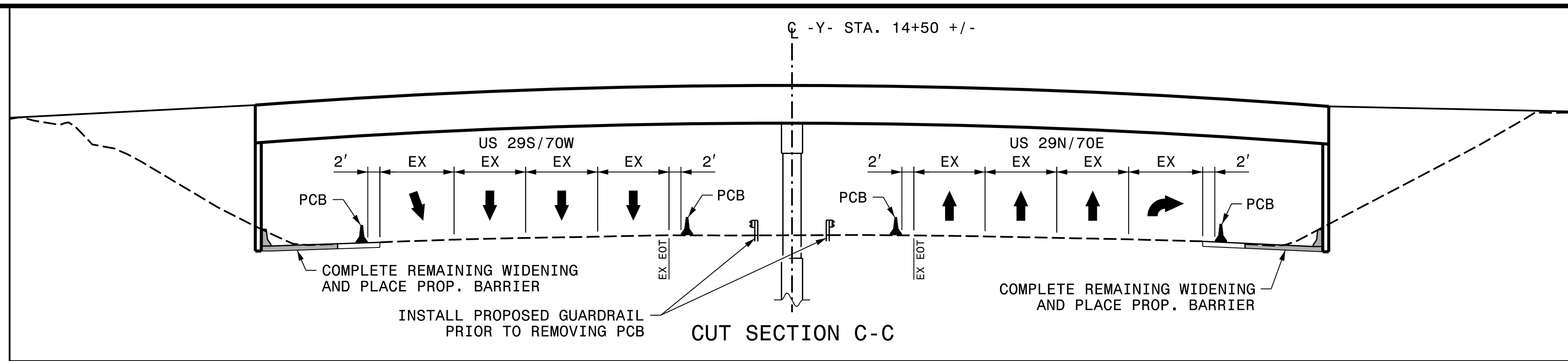
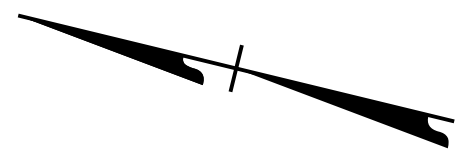


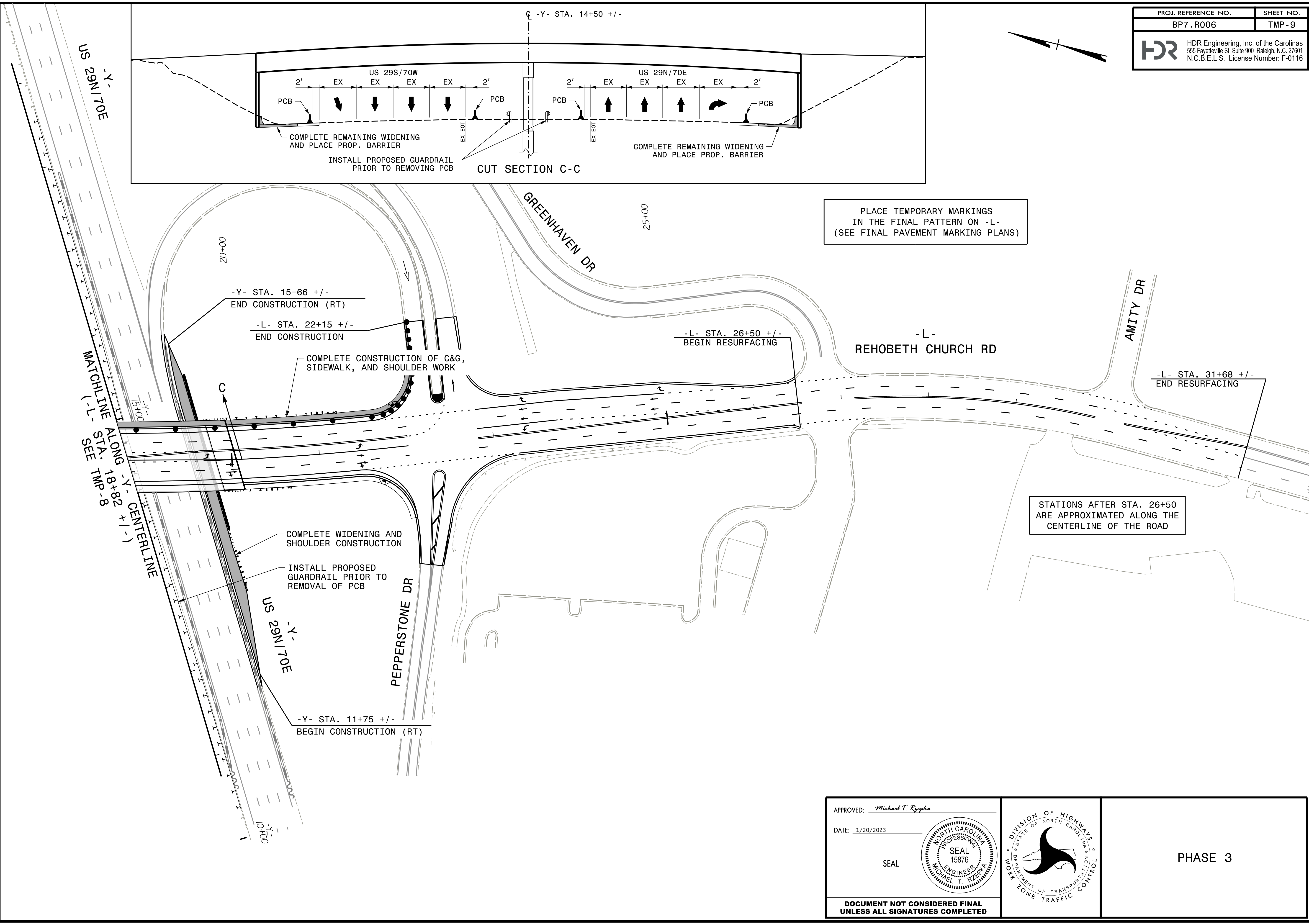
PLOT DRIVER: NCDOT_pdf_color_eng_50.plt
USER: CHARNDEN
FILE: pw:\pwhdr\users\01\hdr\US_East_01\Documents\5705\10121116\6_0_CAD_BITMAP\6.2_WIP\Traffic\TrafficControl\TCPA_400225_TC_TMP09.dgn

REVISIONS

PROJ. REFERENCE NO.	SHEET NO.
BP7.R006	TMP-9
HDR Engineering, Inc. of the Carolinas 555 Fayetteville St, Suite 900 Raleigh, N.C. 27601 N.C.B.E.L.S. License Number: F-0116	



PLACE TEMPORARY MARKINGS
IN THE FINAL PATTERN ON -L-
(SEE FINAL PAVEMENT MARKING PLANS)



MATCHLINE ALONG -L- CENTERLINE
STA. 18+82 +/-
SEE TMP-8


STATIONS AFTER STA. 26+50
ARE APPROXIMATED ALONG THE
CENTERLINE OF THE ROAD

APPROVED: *Michael T. Rzepka*

DATE: 1/20/2023

SEAL

**DOCUMENT NOT CONSIDERED FINAL
UNLESS ALL SIGNATURES COMPLETED**



PHASE 3