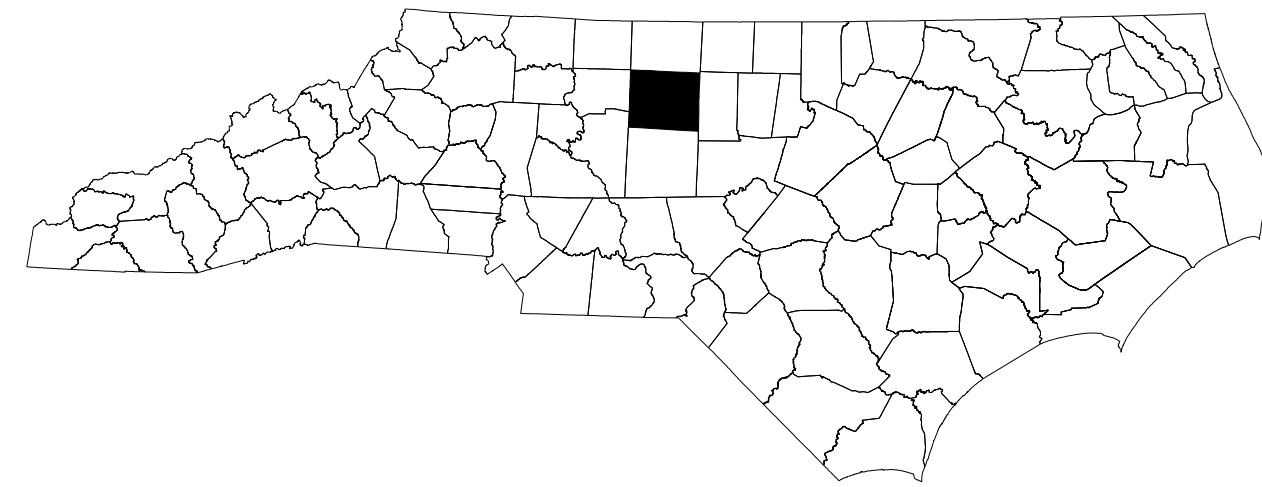


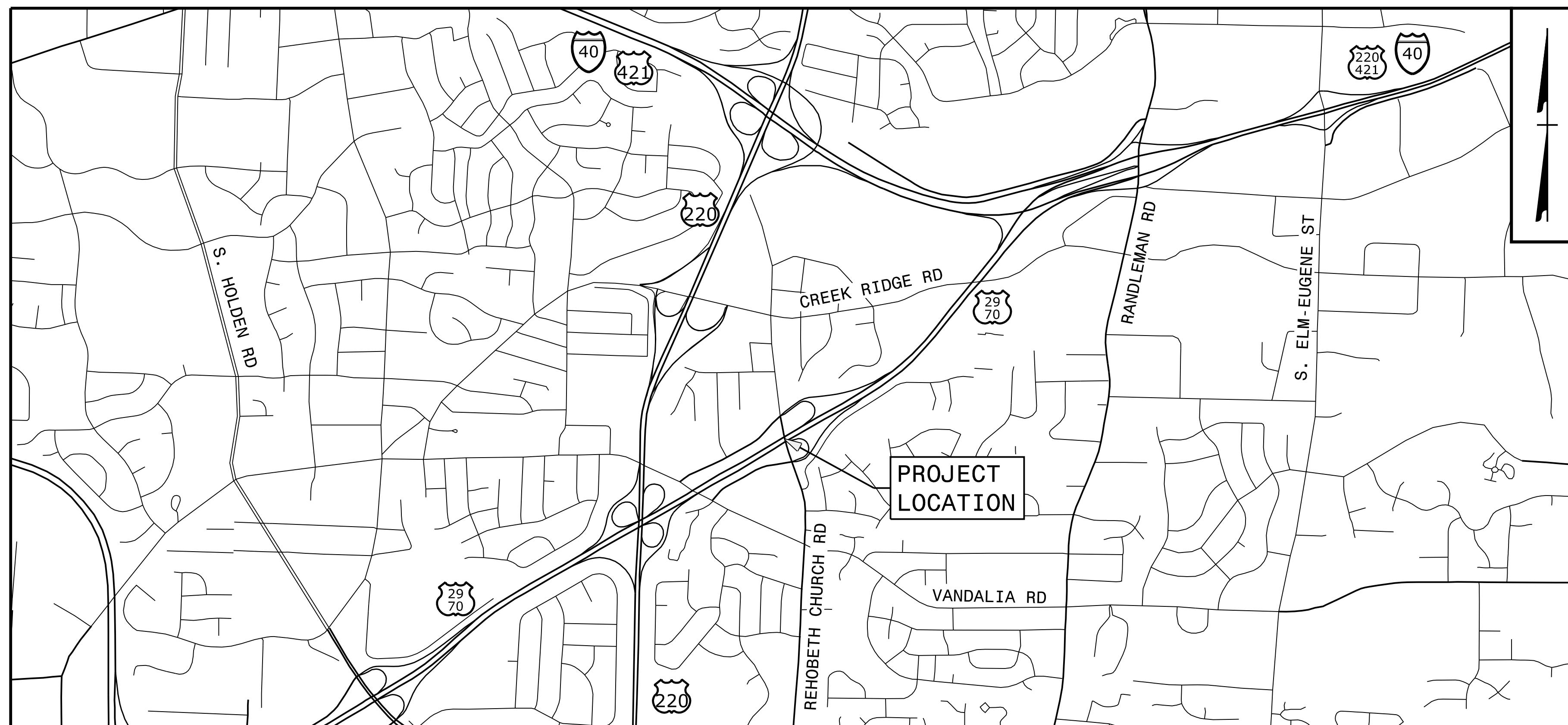
STATE OF NORTH CAROLINA
DIVISION OF HIGHWAYS

TRANSPORTATION MANAGEMENT PLAN

GUILFORD COUNTY



**LOCATION: BRIDGE NO. 225 OVER US 2970
ON SR 1115 (REHOBETH CHURCH ROAD)**




PLAN PREPARED BY:



HDR Engineering, Inc. of the Carolinas
555 Fayetteville St, Suite 900 Raleigh, N.C. 27601
N.C.B.E.L.S. License Number: F-0116

**DOCUMENT NOT CONSIDERED FINAL
UNLESS ALL SIGNATURES COMPLETED**



PLANS PREPARED BY:

MIKE RZEPKA, P.E.
TRAFFIC CONTROL PROJECT ENGINEER

CHRIS HARNDEN
TRAFFIC CONTROL DESIGN ENGINEER

NC DOT CONTACTS:

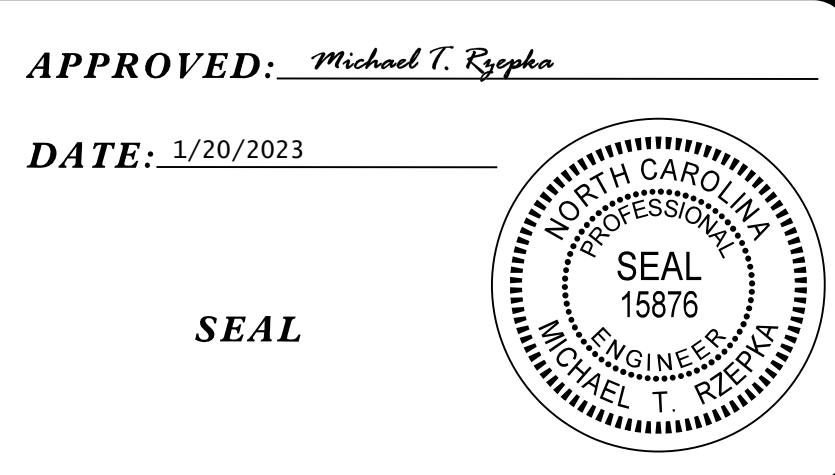
T. POWERS, P.E.
PROJECT ENGINEER

PROJECT DESIGN ENGINEER



APPROVED: Michael T. Rzepka
DATE: 1/20/2023

SEAL



PLOT DRIVER: NCDOT_pdf_color_eng_50.plt
USER: CHARNDEN
PENTABLE: NCDOT_tcp.tbl
DATE: 1/20/2023
TIME: 10:27:55 AM
FILE: p:\nhdr\users\01\HDR_US_East_01\Documents\5705\10127116\6.0_CAD_BIM\6.2_WIP\Traffic\TrafficControl\TCP\400225_TC_TMP01.dgn

SHEET NO.	TITLE
TMP-1	TITLE SHEET, VICINITY MAP, AND INDEX OF SHEETS
TMP-1A	LIST OF APPLICABLE ROADWAY STANDARD DRAWINGS AND LEGEND
TMP-1B & 1C	TRANSPORTATION OPERATIONS PLAN: (MANAGEMENT STRATEGIES, GENERAL NOTES, AND LOCAL NOTES)
TMP-2	PORTABLE CONCRETE BARRIER AT TEMPORARY SHORING LOCATIONS
TMP-2A & TMP-2B	TEMPORARY SHORING DATA
TMP-2C & TMP-2D	DETOUR ROUTES
TMP-3	TEMPORARY TRAFFIC CONTROL PHASING
TMP-4 & TMP-5	TEMPORARY TRAFFIC CONTROL PHASE 1 DETAILS
TMP-6 & TMP-7	TEMPORARY TRAFFIC CONTROL PHASE 2 DETAILS
TMP-8 & TMP-9	TEMPORARY TRAFFIC CONTROL PHASE 3 DETAILS