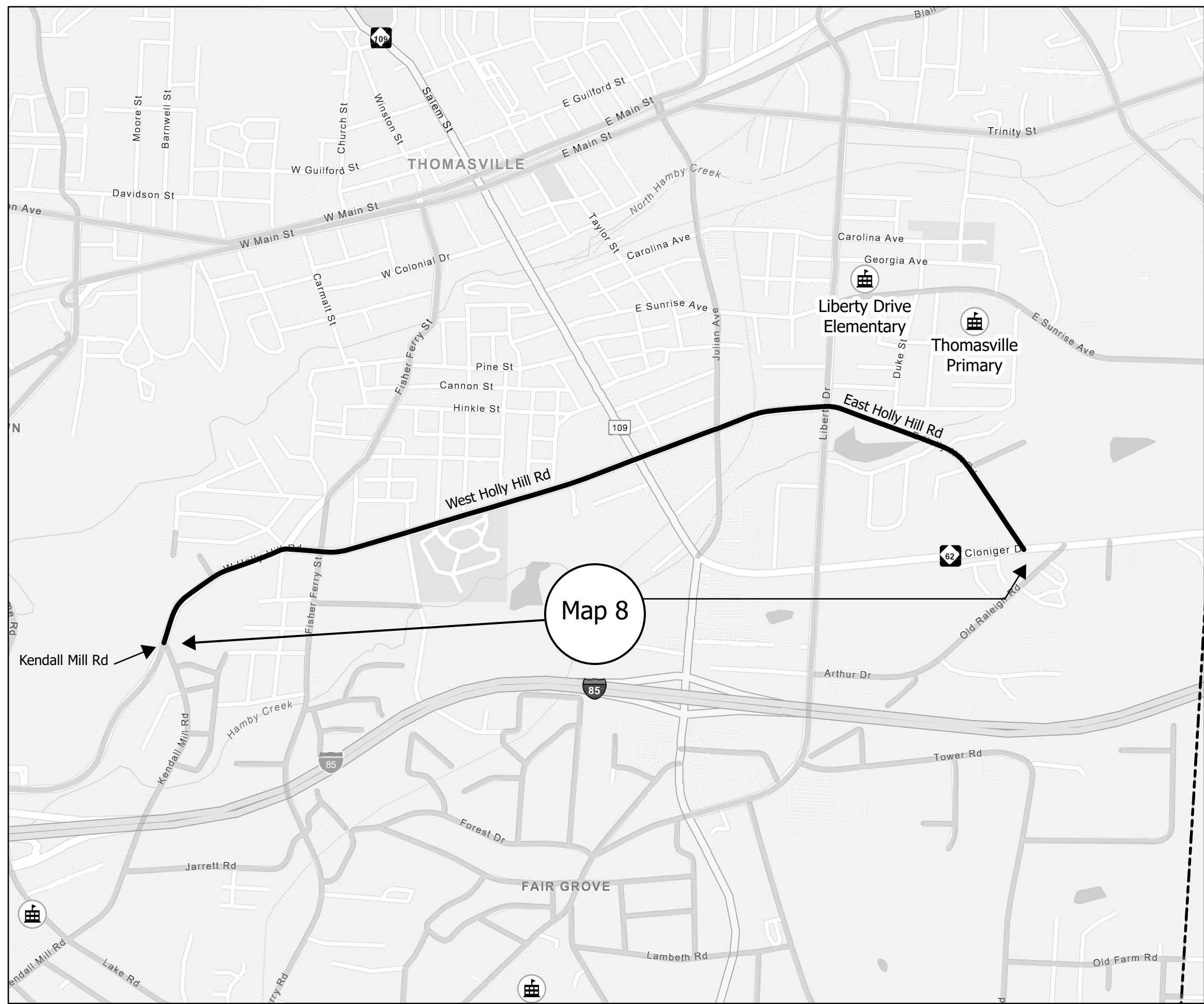







PROJECT REFERENCE NO.	SHEET NO.
2023CPT.09.01.10291 2023CPT.09.02.20291	6

Map 8 East and West Holly Hill Rd SR 2060
 From NC 62 to PVMT joint at Kendall Mill Rd.
 SR 2087
 Mill 1 1/2" Entire Width
 Mill 1 1/2" Incidental Milling at all SR
 intersections
 Pave 1 1/2" S 9.5 C



Legend

Contract Resurfacing Maps

-  Contract Resurfacing Maps
-  NCDOT Secondary Roads
-  Davidson County Line
-  Bridges
-  Public Schools

DAVIDSON COUNTY

NORTH CAROLINA

