

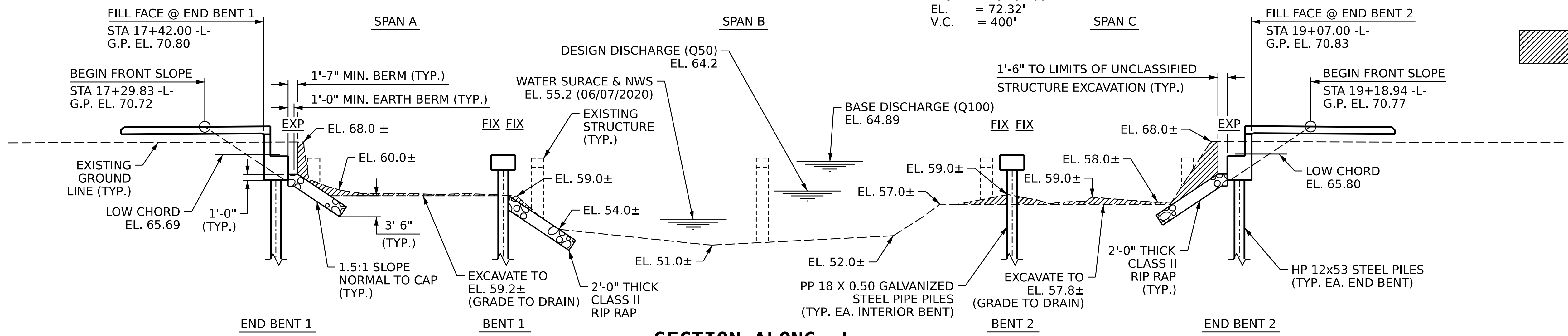
9/26/20

17+00 17+50 18+00 18+50 19+00 19+50

GRADE DATA

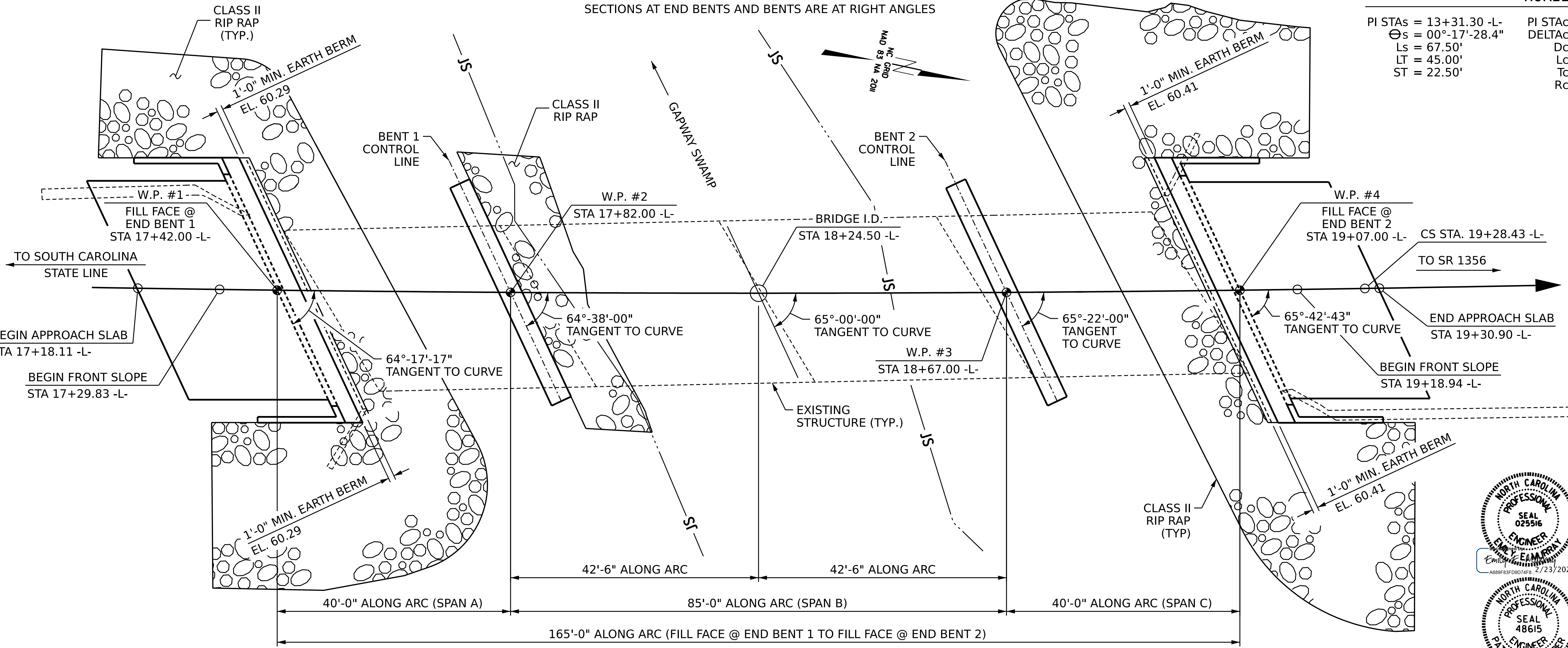
+1.0940% Δ -1.5431%

PI STA. = 18+62.00
 EL. = 72.32'
 V.C. = 400'



HORIZONTAL DATA

| | | |
|--|---|--|
| PI STAs = 13+31.30 -L- $\Theta_s = 00^\circ-17'-28.4"$ Ls = 67.50' LT = 45.00' ST = 22.50' | PI STAC = 16+41.29 -L- DELTAC = 4°-57'-30.2" (LT) Dc = 0°-51'-46.4" Lc = 574.63' Tc = 287.49' Rc = 6640' | PI STAs = 19+50.93 -L- $\Theta_s = 00^\circ-17'-28.4"$ Ls = 67.50' LT = 45.00' ST = 22.50' |
|--|---|--|






I HEREBY CERTIFY THESE PLANS ARE THE AS-BUILT PLANS

PROJECT NO. **BR-0073**
COLUMBUS COUNTY
 STATION: **18+24.50 -L-**

SHEET 1 OF 5 REPLACES BRIDGE NO. 230005

STATE OF NORTH CAROLINA
 DEPARTMENT OF TRANSPORTATION
 RALEIGH

GENERAL DRAWING
 FOR BRIDGE ON US 76
 OVER GAPWAY SWAMP
 BETWEEN SR-1356 AND
 SOUTH CAROLINA STATE LINE



DRAWN BY: P. N. HOLDER DATE: 03/22
 CHECKED BY: D. A. GLADDEN DATE: 03/22
 DESIGN ENGINEER OF RECORD: P. N. HOLDER DATE: 11/22

DOCUMENT NOT CONSIDERED FINAL UNLESS ALL SIGNATURES COMPLETED

| REVISIONS | | | SHEET NO. | | |
|-----------|-----|-------|-----------|-----|--------------|
| NO. | BY: | DATE: | NO. | BY: | DATE: |
| 1 | | | 3 | | |
| 2 | | | 4 | | |
| | | | | | S-1 |
| | | | | | TOTAL SHEETS |
| | | | | | 38 |