

09/08/09

PROJECT: BR-0073

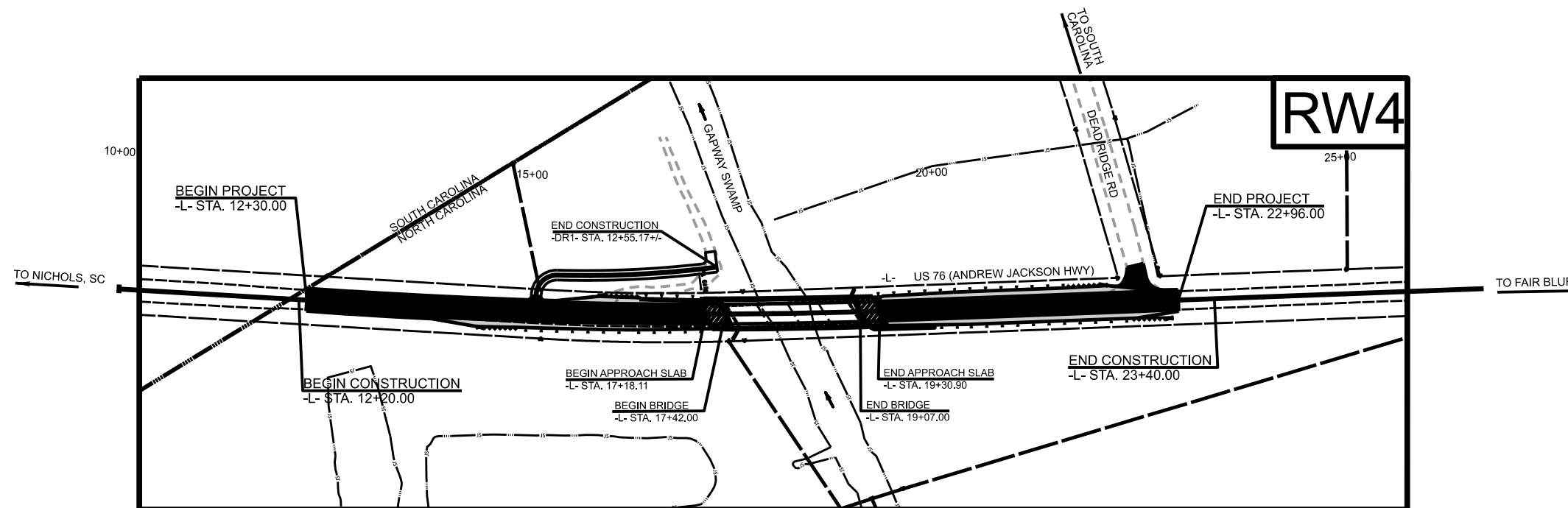
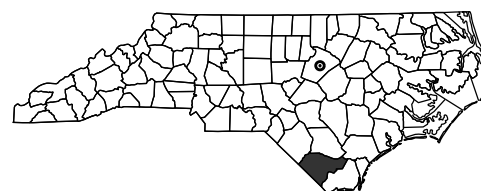
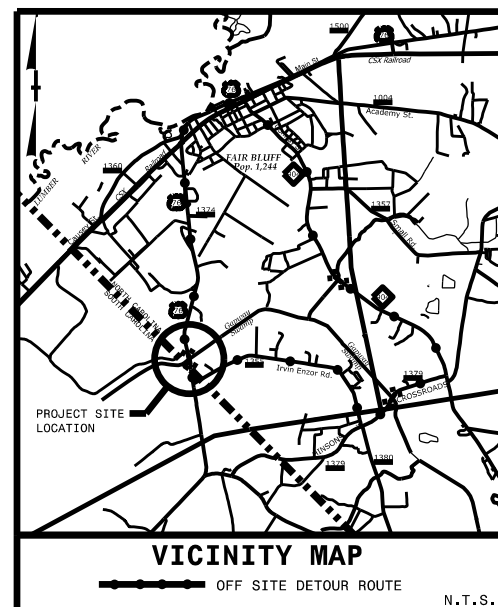
See Sheet 1A For Index of Sheets

# STATE OF NORTH CAROLINA DIVISION OF HIGHWAYS

STATE	STATE PROJECT REFERENCE NO.	SHEET NO.	TOTAL SHEETS
N.C.	BR-0073	1	5

## SURVEY CONTROL, EXISTING CENTERLINES, RIGHT OF WAY, EASEMENTS, AND PROPERTY TIES

### COLUMBUS COUNTY



DOCUMENT NOT CONSIDERED FINAL  
UNLESS ALL SIGNATURES COMPLETED

#### GRAPHIC SCALES



#### DATUM DESCRIPTION

THE LOCALIZED COORDINATE SYSTEM DEVELOPED FOR THIS PROJECT IS BASED ON THE STATE PLANE COORDINATES ESTABLISHED BY NCDOT FOR MONUMENT "BR0073-P7" WITH NAD 83(2011) STATE PLANE GRID COORDINATES OF  
 NORTHING: 190062.907(ft) EASTING: 1987616.9722(ft)  
 ELEVATION: 70.17(ft)  
 THE AVERAGE COMBINED GRID FACTOR USED ON THIS PROJECT (GROUND TO GRID) IS: 1.00001851634  
 ALL LINEAR DIMENSIONS ARE LOCALIZED HORIZONTAL DISTANCES  
 VERTICAL DATUM USED IS NAVD 88

Prepared in the Office of:

DIVISION 6  
 LOCATION & SURVEYS  
 4834 US US HWY 301S  
 HOPE MILLS, NC 28348

2018 STANDARD SPECIFICATIONS

RIGHT OF WAY DATE:  
 01/21/2022

LETTING DATE:  
 01/17/2023

PROFESSIONAL LAND SURVEYOR



DocuSigned by:

Keith E. Honeycutt 10/14/2022

09/08/09 01/21/2022 01/17/2023 DATE:

