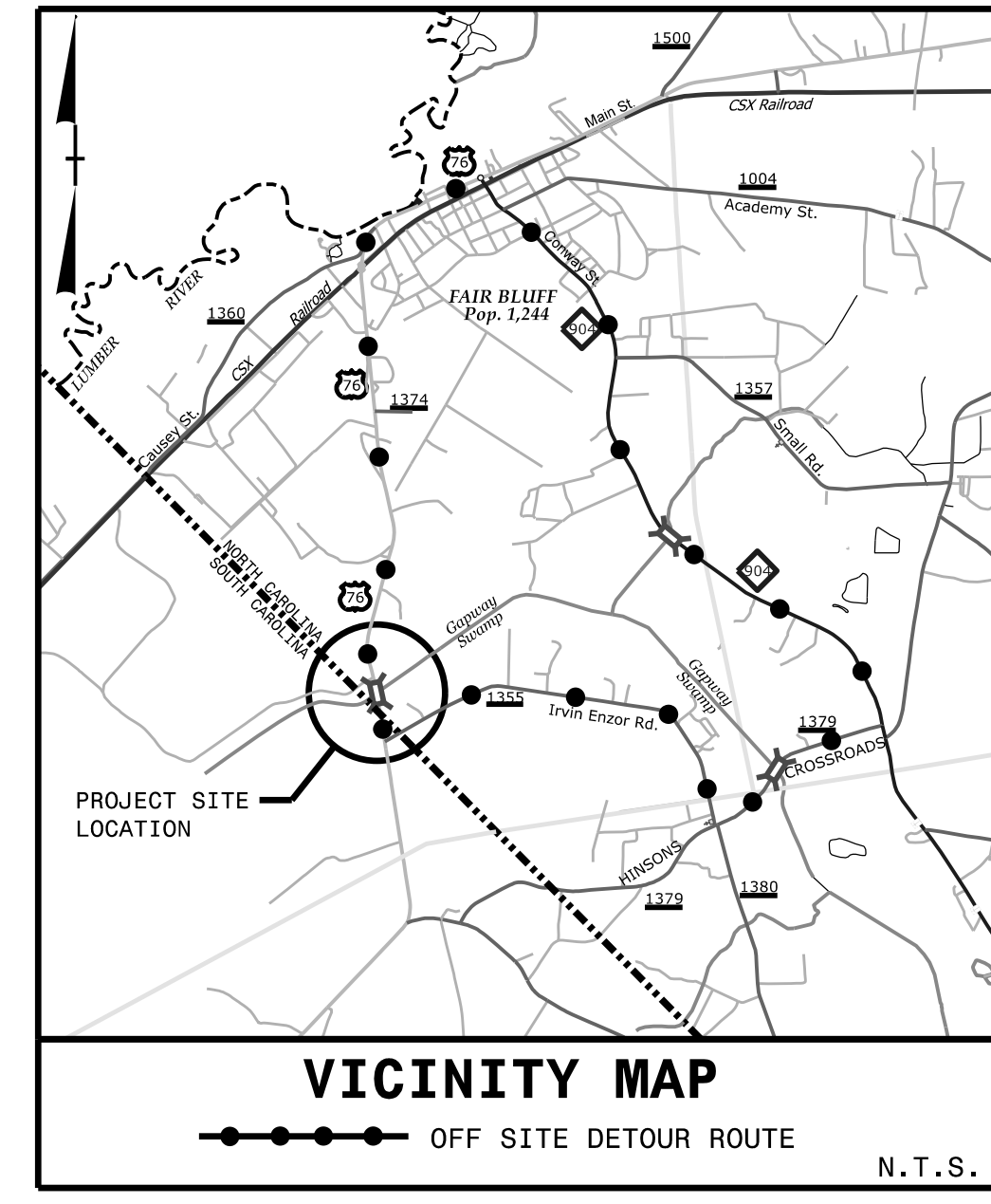


TIP PROJECT: BR-0073

CONTRACT: C204795

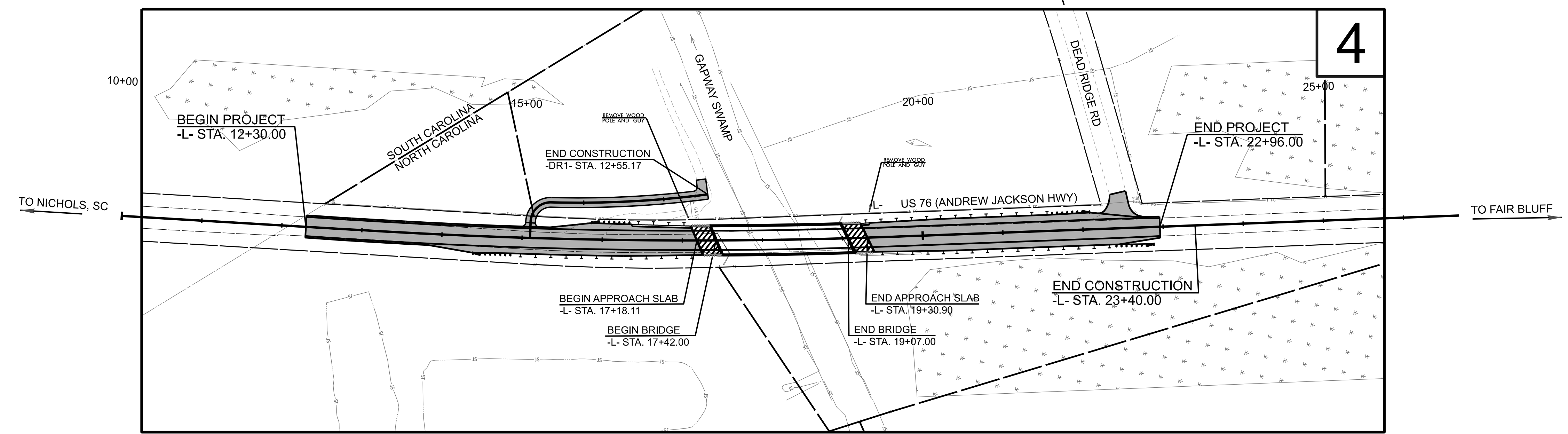
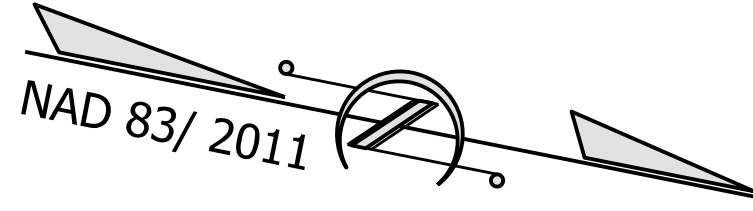
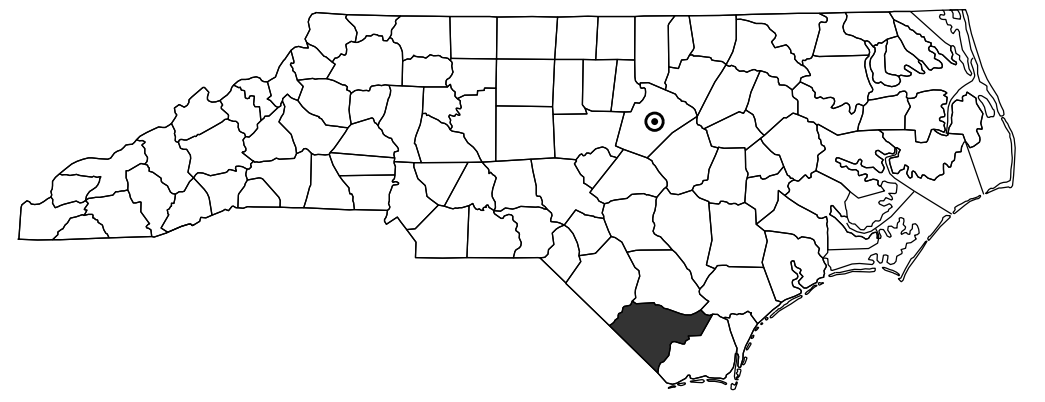
See Sheet 1A For Index of Sheets



STATE OF NORTH CAROLINA DIVISION OF HIGHWAYS

COLUMBUS COUNTY

LOCATION: *BRIDGE NO. 230005 ON US 76 OVER GAPWAY SWAMP*
TYPE OF WORK: *GRADING, DRAINAGE, PAVING, & STRUCTURE*



STATE	STATE PROJECT REFERENCE NO.	SHEET NO.	TOTAL SHEETS
N.C.	BR-0073	1	
STATE PROJ. NO.	F. A. PROJ. NO.	DESCRIPTION	
67073.1.1		PE	
67073.2.1		R/W & UTIL.	
67073.3.1		CONST.	

THERE IS NO CONTROL OF ACCESS ON THIS PROJECT.

DOCUMENT NOT CONSIDERED FINAL
UNLESS ALL SIGNATURES COMPLETED

<p>GRAPHIC SCALES</p> <p>50 25 0 50 100 PLANS</p> <p>50 25 0 50 100 PROFILE (HORIZONTAL)</p> <p>10 5 0 10 20 PROFILE (VERTICAL)</p>	<p>DESIGN DATA</p> <p>ADT 2023 = 1,057 ADT 2045 = 1,400 K = N/A D = N/A T = 9% * V = 60 MPH * TTST = 5% DUALS = 4% FUNC CLASS = PRINCIPAL ARTERIAL STATEWIDE TIER</p>	<p style="text-align: center;">PROJECT LENGTH</p> <p>LENGTH ROADWAY TIP PROJECT BR-0073 = 0.171 MILES LENGTH STRUCTURES TIP PROJECT BR-0073 = 0.031 MILES TOTAL LENGTH TIP PROJECT BR-0073 = 0.202 MILES</p>	<p>PLANS PREPARED BY: wsp 434 FAYETTEVILLE ST. #1500 RALEIGH, N.C. 27601 NC ENG. F. 1253 2018 STANDARD SPECIFICATIONS</p> <p>RIGHT OF WAY DATE: MAY 31, 2022</p> <p>LETTING DATE: APRIL 18, 2023</p>	<p>PLANS PREPARED FOR: DIVISION OF HIGHWAYS STRUCTURES MGMT UNIT 1000 BIRCH RIDGE DRIVE RALEIGH, NC 27610</p> <p>CHRISTOPHER H. LEE, PE PROJECT ENGINEER</p> <p>DAVID STUTTS, PE PROJECT ENGINEER - PEP/PROGRAM MGMT</p>	<p>HYDRAULICS ENGINEER</p> <p style="text-align: right;"> SEAL 29185 12/31/2023 P.E. </p> <p>SIGNATURE: _____</p> <p>ROADWAY DESIGN ENGINEER</p> <p style="text-align: right;"> SEAL 047089 12/31/2023 P.E. </p> <p>SIGNATURE: _____</p>	
--	---	---	---	--	--	--