





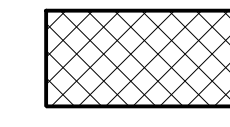
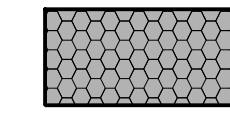
ROADWAY STANDARD DRAWINGS

THE FOLLOWING ROADWAY STANDARDS AS SHOWN IN "ROADWAY STANDARD DRAWINGS" N.C. DEPARTMENT OF TRANSPORTATION - RALEIGH, N.C., DATED JANUARY 2018 ARE APPLICABLE TO THIS PROJECT AND BY REFERENCE HEREBY ARE CONSIDERED A PART OF THESE PLANS:

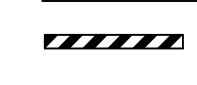




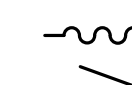
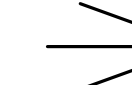
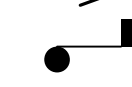
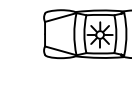
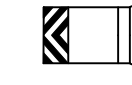
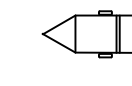
STD. NO.	TITLE
1101.01	WORK ZONE WARNING SIGNS
1101.02	TEMPORARY LANE CLOSURES
1101.04	TEMPORARY SHOULDER CLOSURES
1101.05	WORK ZONE VEHICLE ACCESSES
1101.11	TRAFFIC CONTROL DESIGN TABLES
1110.01	STATIONARY WORK ZONE SIGNS
1110.02	PORTABLE WORK ZONE SIGNS
1130.01	DRUM
1135.01	CONES
1145.01	BARRICADES - TYPE-III
1150.01	FLAGGING DEVICES
1160.01	TEMPORARY CRASH CUSHION
1165.01	TRUCK MOUNTED ATTENUATOR
1170.01	PORTABLE CONCRETE BARRIER
1180.01	SKINNY DRUM
1205.01	PAVEMENT MARKINGS - LINE TYPES AND OFFSETS
1205.02	PAVEMENT MARKINGS - TWO LANE AND MULTILANE ROADWAYS
1205.10	PAVEMENT MARKINGS - BRIDGES
1261.01	GUARDRAIL & BARRIER DELINEATOR SPACING
1261.02	GUARDRAIL & BARRIER DELINEATOR TYPES
1262.01	GUARDRAIL END DELINEATION

LEGEND


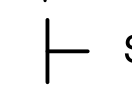

GENERAL

-  DIRECTION OF TRAFFIC FLOW
-  DIRECTION OF PEDESTRIAN TRAFFIC FLOW
- EXIST. PVMT.
-  NORTH ARROW
- PROPOSED PVMT.
-  WORK AREA
-  REMOVAL/BREAKING OF PAVEMENT
-  TEMPORARY PAVEMENT

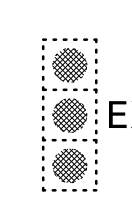
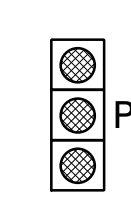

TRAFFIC CONTROL DEVICES

-  BARRICADE (TYPE III)
-  CONE
-  DRUM
-  SKINNY DRUM
-  TUBULAR MARKER
-  TEMPORARY CRASH CUSHION
-  FLASHING ARROW PANEL (TYPE C)
-  FLAGGER
-  LAW ENFORCEMENT
-  TRUCK MOUNTED IMPACT ATTENUATOR (TMIA)
-  CHANGEABLE MESSAGE SIGN

TEMPORARY SIGNING

-  PORTABLE SIGN
-  STATIONARY SIGN
-  STATIONARY OR PORTABLE SIGN

SIGNALS

-  EXISTING
-  PROPOSED
-  TEMPORARY

TEMPORARY PAVEMENT MARKING

- PAINT 24"
- P61 WHITE STOPBAR
- PAINT 4"
- P1 WHITE EDGELINE
- P2 WHITE LANE LINE
- P3 10FT. WHITE SKIP
- P4 3FT.-9FT./SP WHITE MINISKIP
- P5 2FT.-6FT./SP WHITE MINISKIP
- P10 YELLOW EDGE LINE
- P40 WHITE SOLID EDGE LINE
- P41 WHITE SOLID EDGE LINE
- PAINT 8"
- P40 WHITE GORELINE
- P41 WHITE DIAGONAL
- P42 YELLOW DIAGONAL

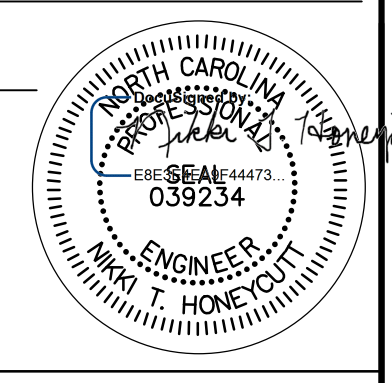

PAVEMENT MARKINGS

- EXISTING LINES
- TEMPORARY LINES

PAVEMENT MARKING SYMBOLS

-  PAVEMENT MARKING SYMBOLS

2/10/2023 R:\TrafficControl\TCP\TMP_SHT\B5808_rdy_tmp-01A.dgn mabdelaziz

APPROVED: _____ DATE: 3/3/2023 SEAL			ROADWAY STANDARD DRAWINGS & LEGEND
DOCUMENT NOT CONSIDERED FINAL UNLESS ALL SIGNATURES COMPLETED			