

**This electronic collection of documents is provided
for the convenience of the user
and is Not a Certified Document –**

**The documents contained herein were originally issued
and sealed by the individuals whose names and license
numbers appear on each page, on the dates appearing
with their signature on that page.**

**This file or an individual page
shall not be considered a certified document.**

CROSS SECTION INDEX

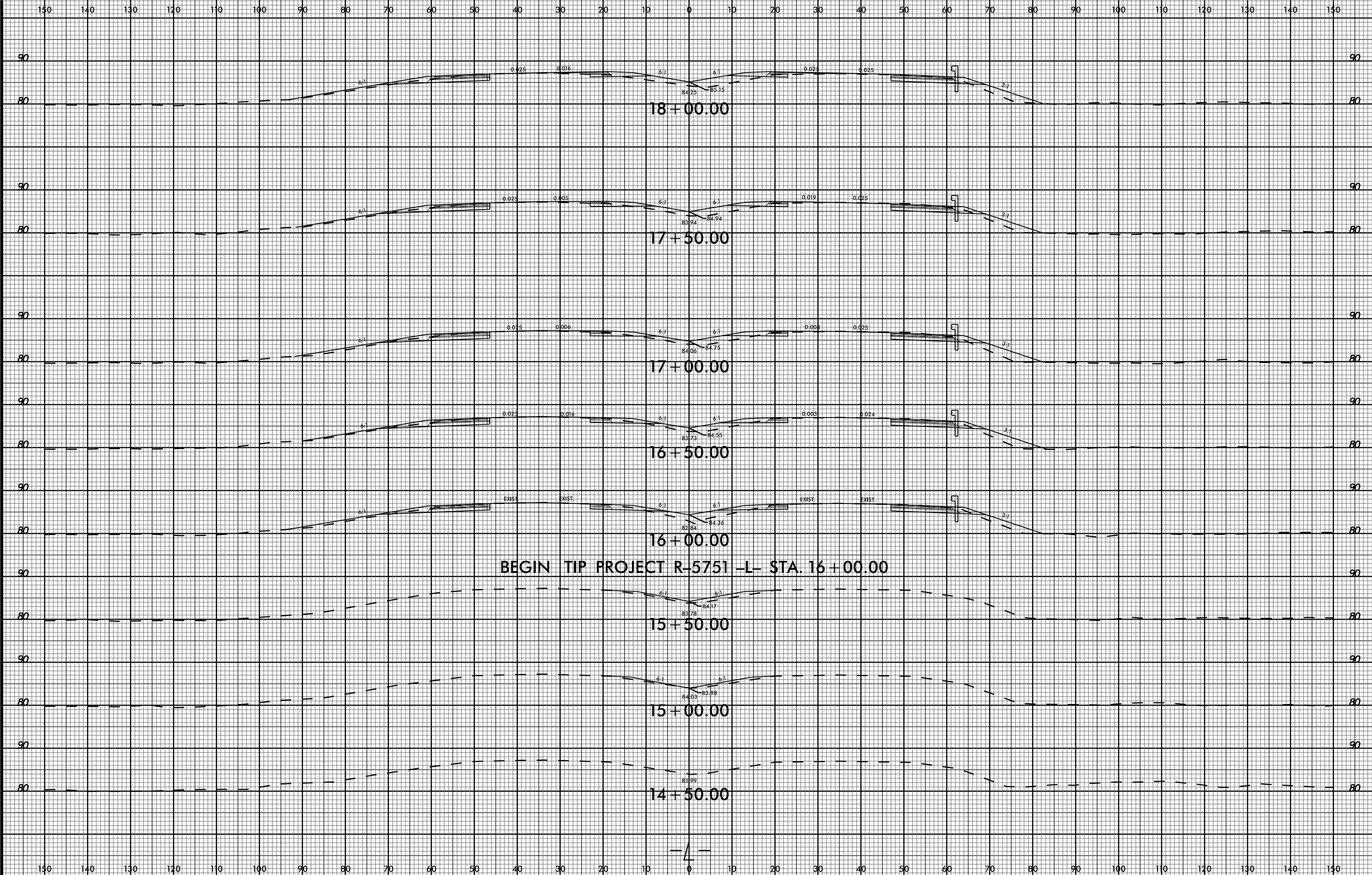
ALIGNMENT

-L-
-YIA-
-YIB-
-YIC-
-YIRPA-
-YIRPB-
-YIRPC-
-YIRPD-
-SRA-
-SRB-
-RAB-
-RCD-
-DRI-

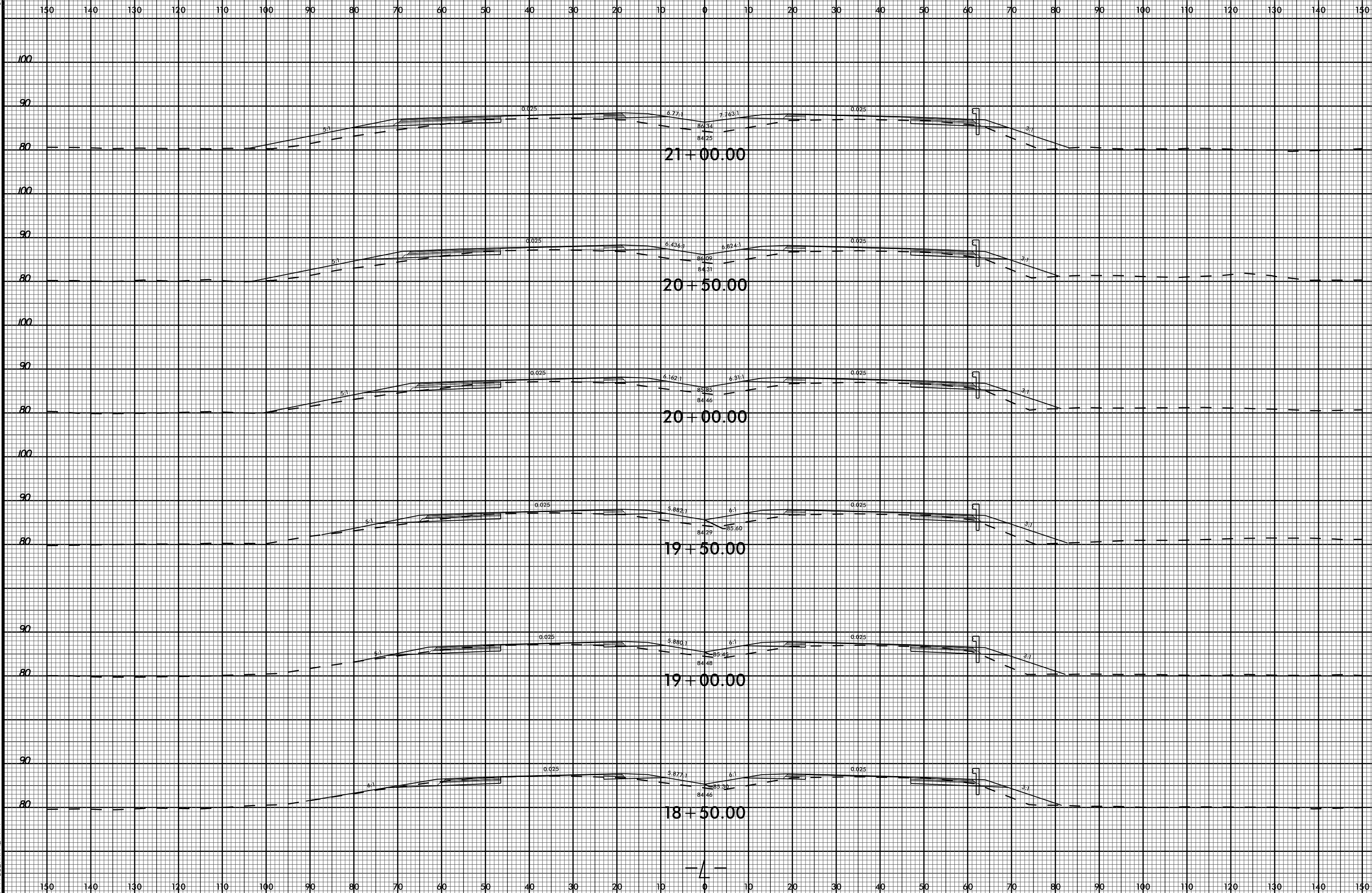
SHEET NUMBERS

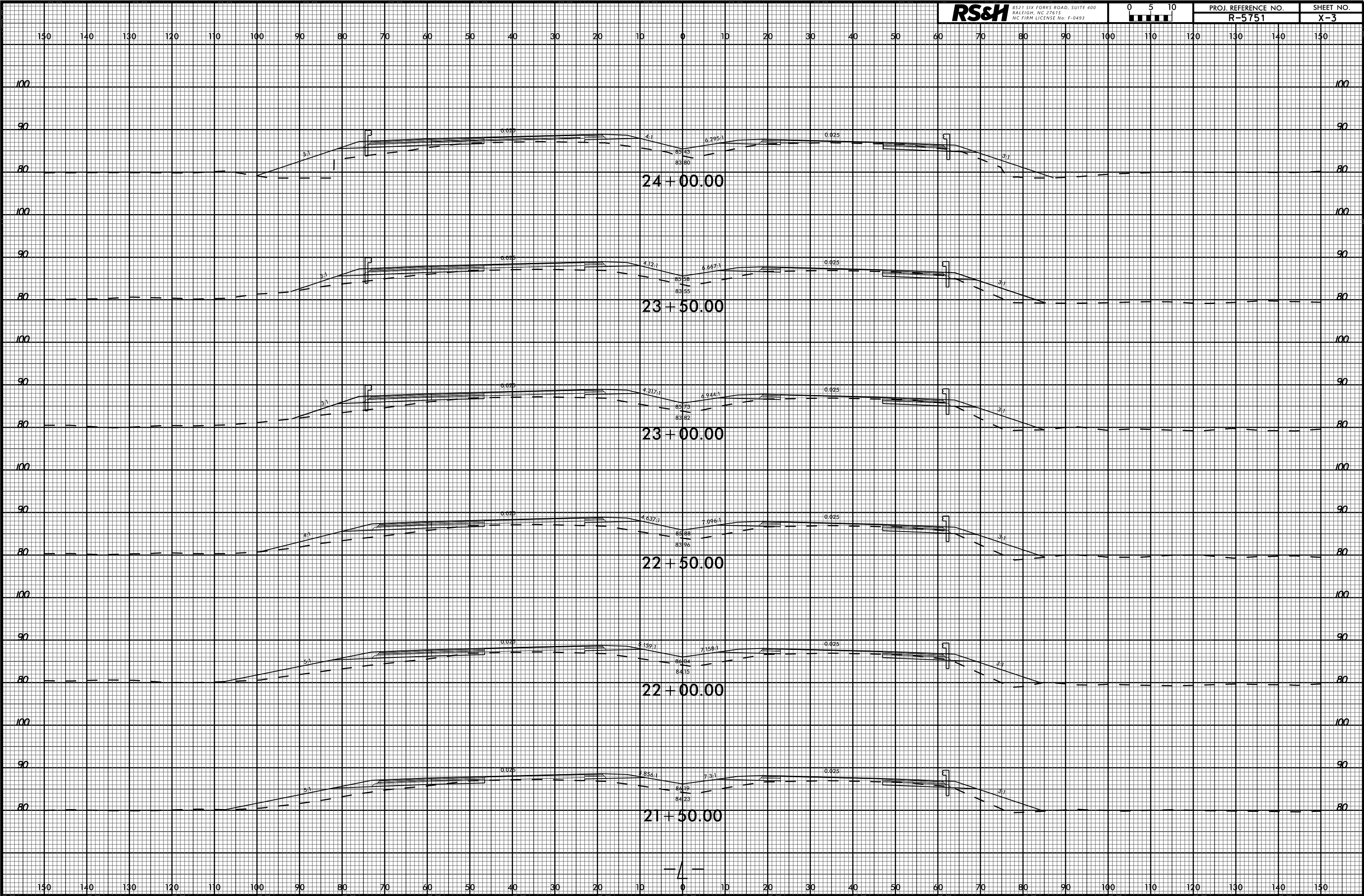
X-1 THRU X-20
X-21 THRU X-27
X-28 THRU X-31
X-32 THRU X-38
X-39 THRU X-43
X-44 THRU X-47
X-48 THRU X-53
X-54 THRU X-57
X-58
X-59
X-60 THRU X-62
X-63 THRU X-66
X-67

6/23/16

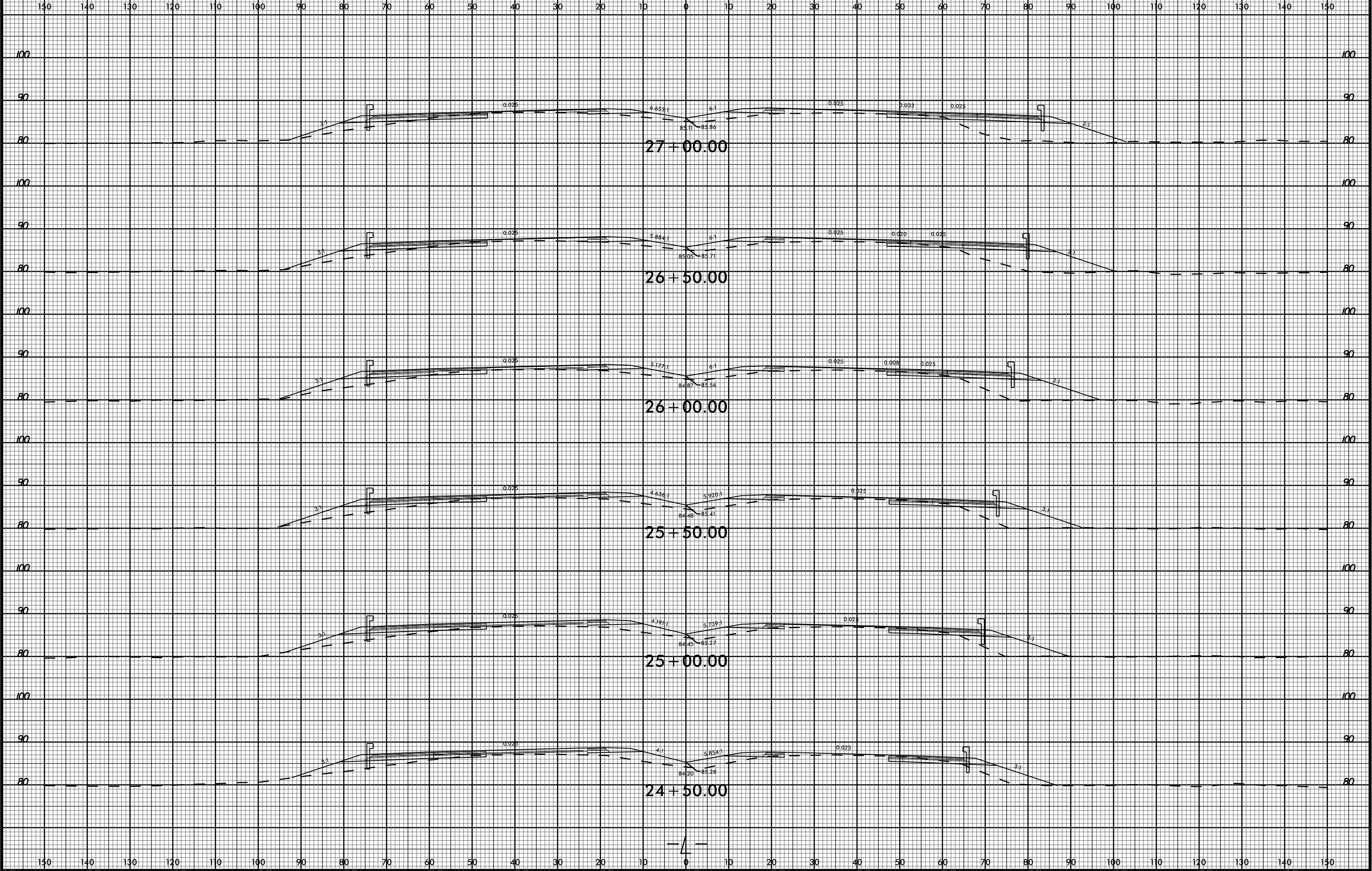


05-OCT-2022 13:23
R:\Projects\Corridor Modeling\R-5751_Rdy_xpl_L.dgn
\$\$\$\$\$USERNAME\$\$\$\$\$

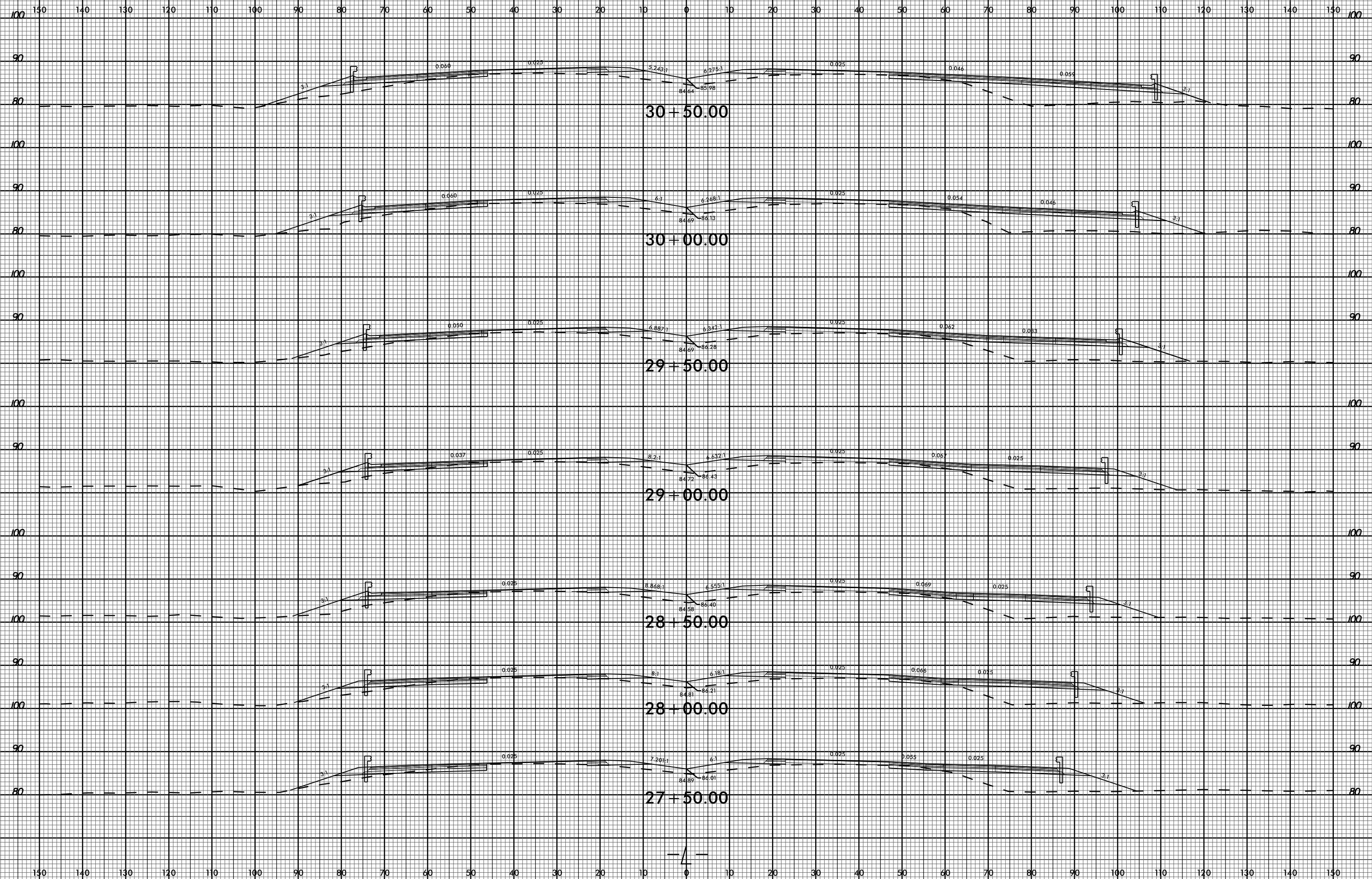


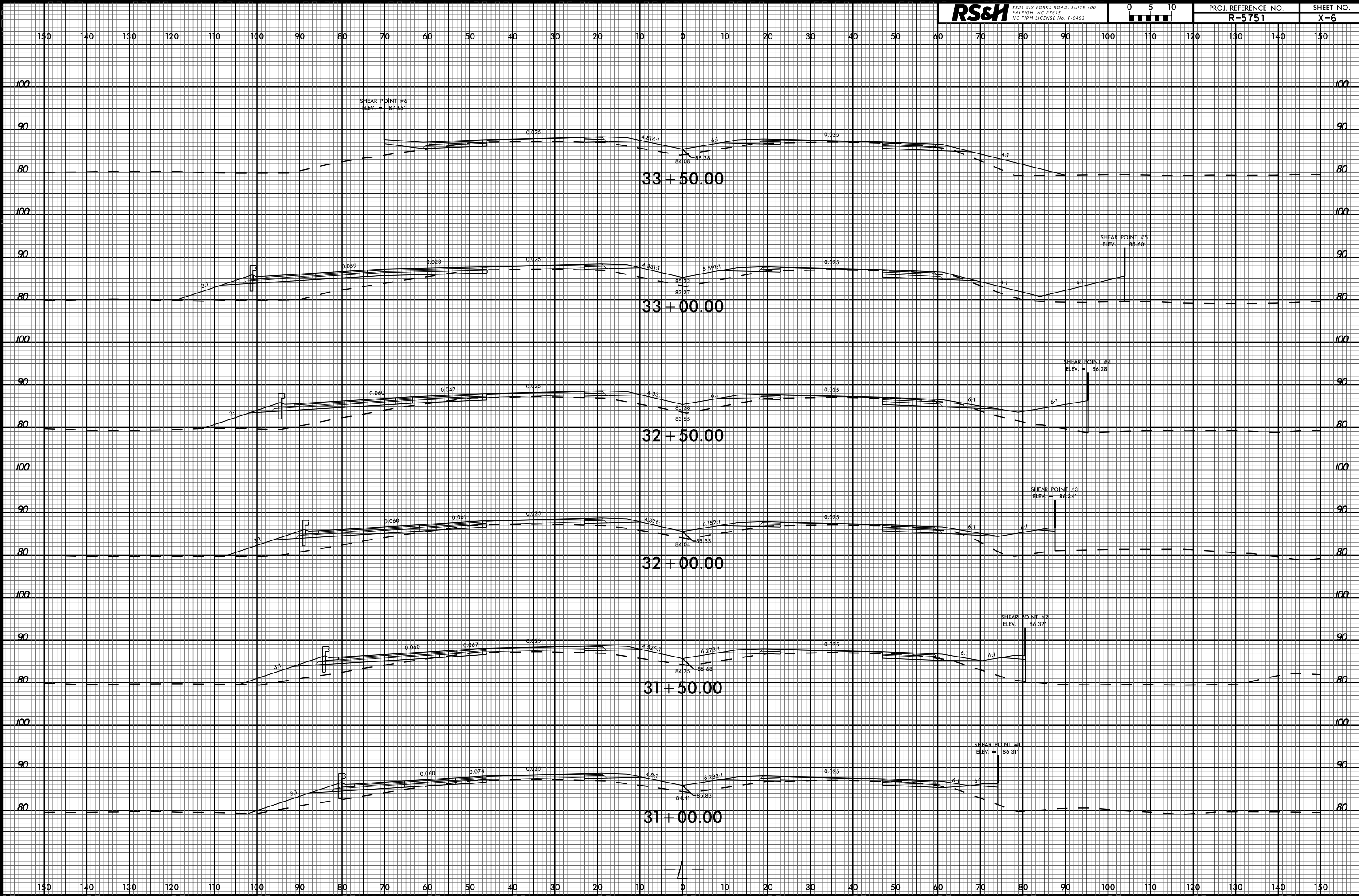


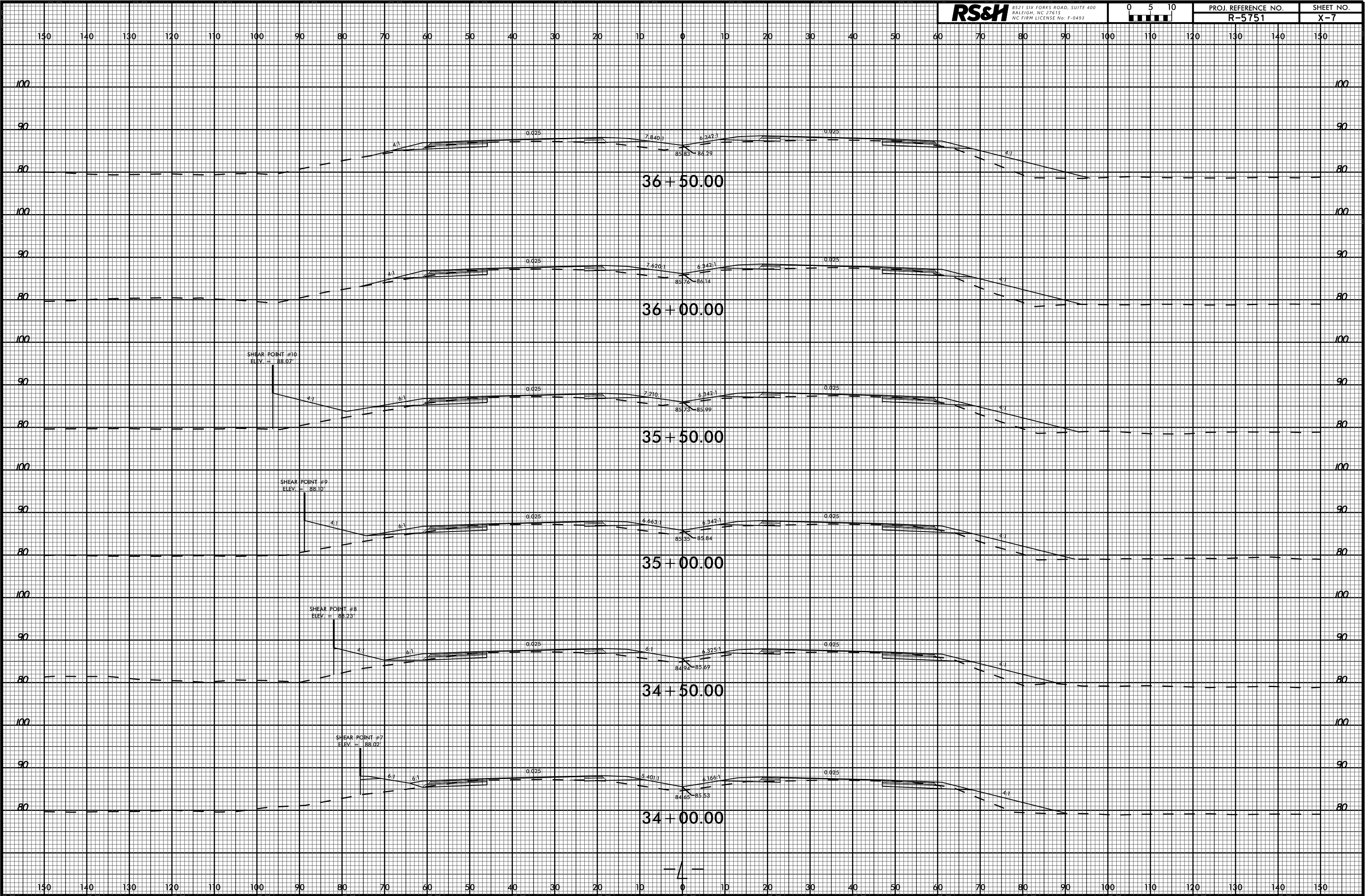
6/23/16

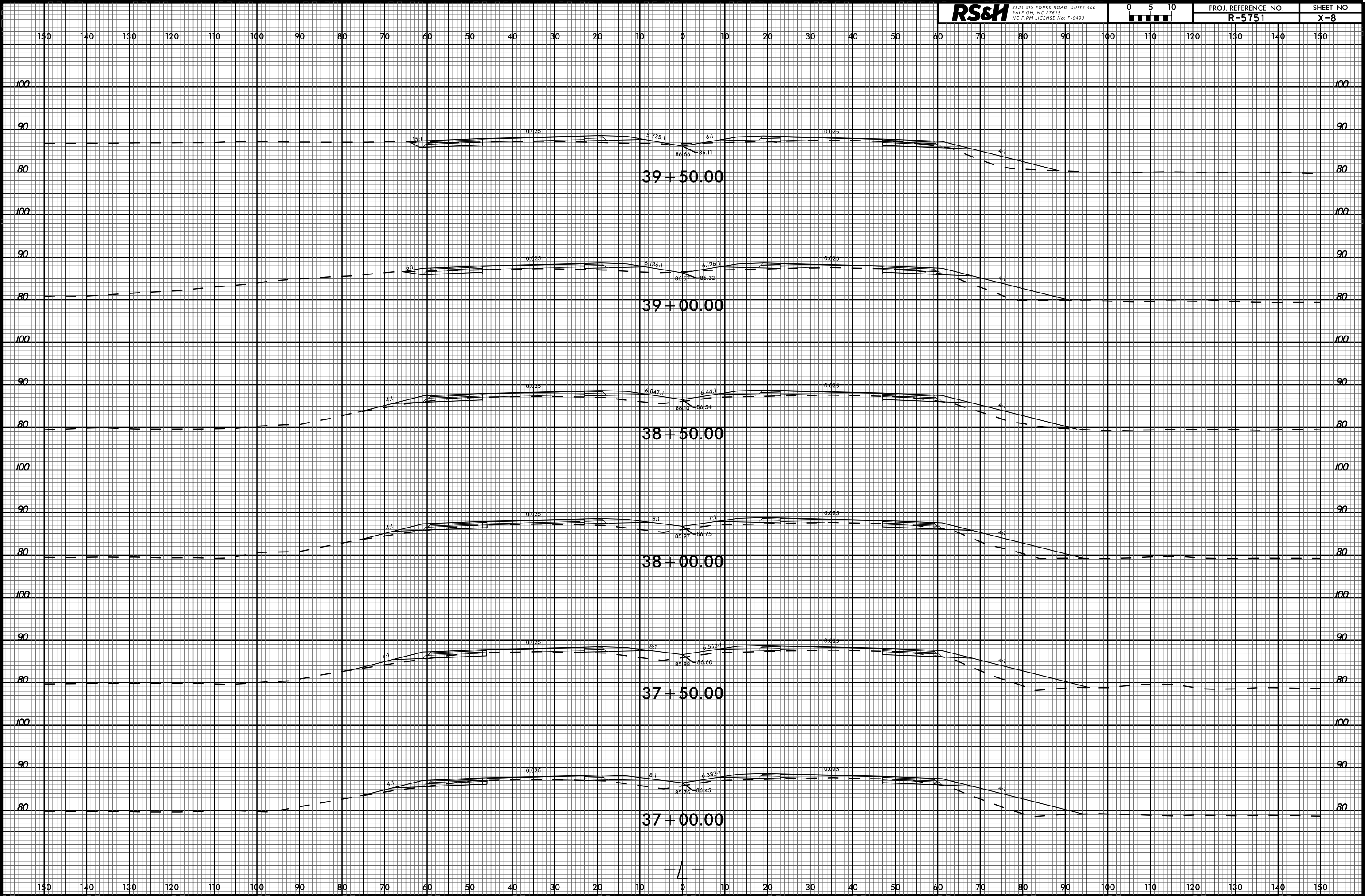


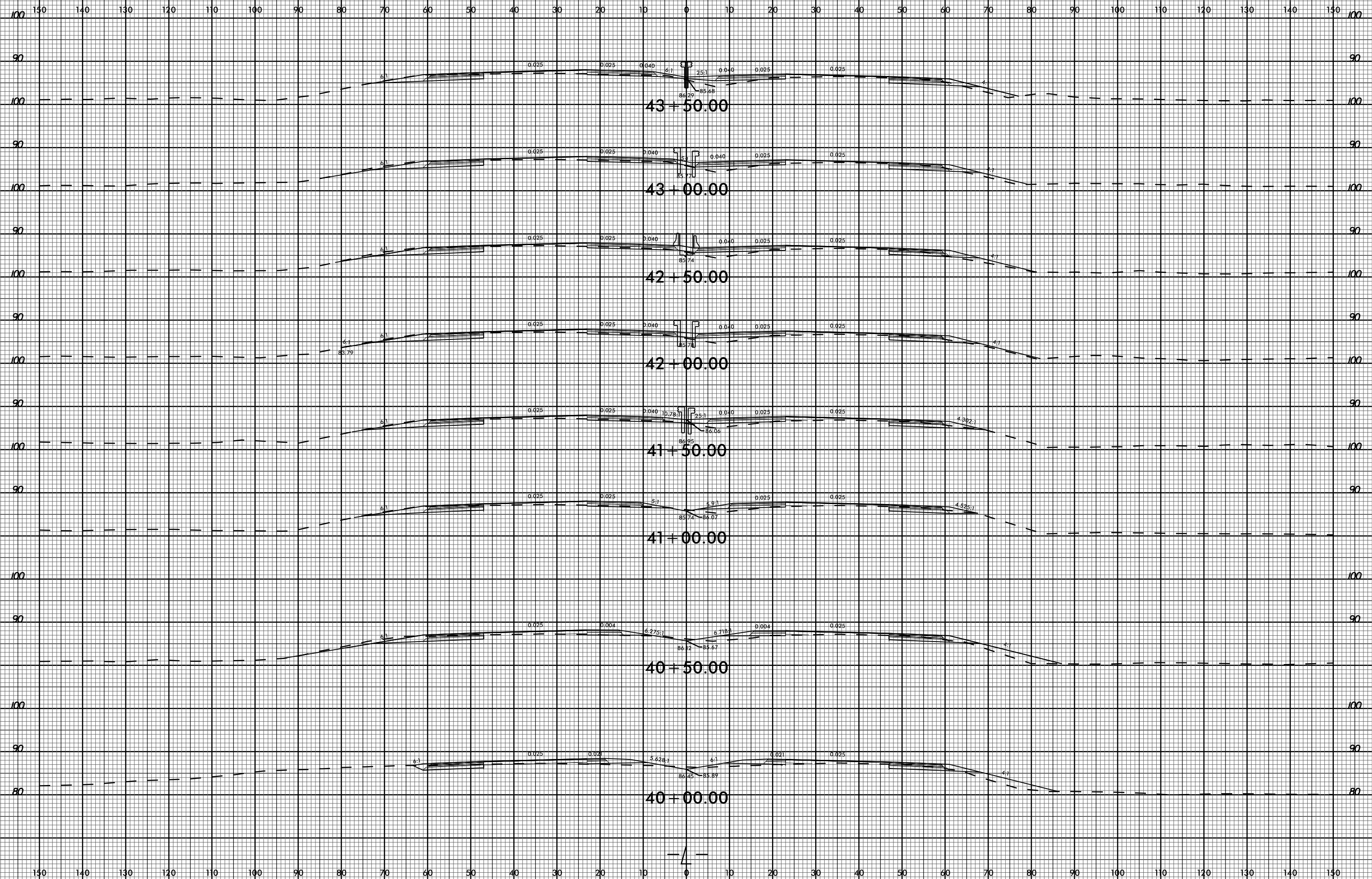
05-OCT-2022 13:23 R:\Projects\Corridor Modeling\R-5751_Rdy_xpl.Ledg \$\$\$USERNAME\$\$\$

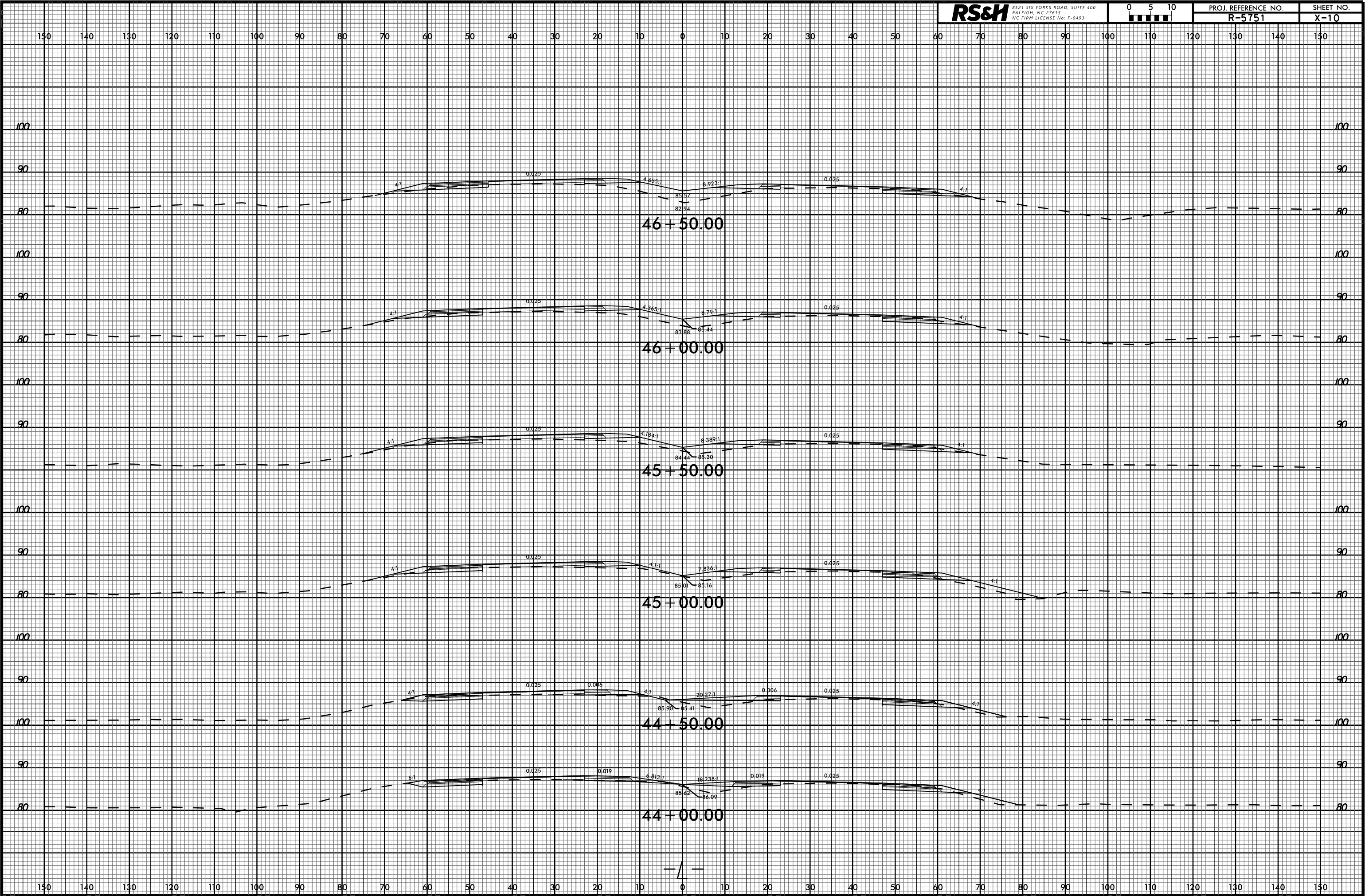


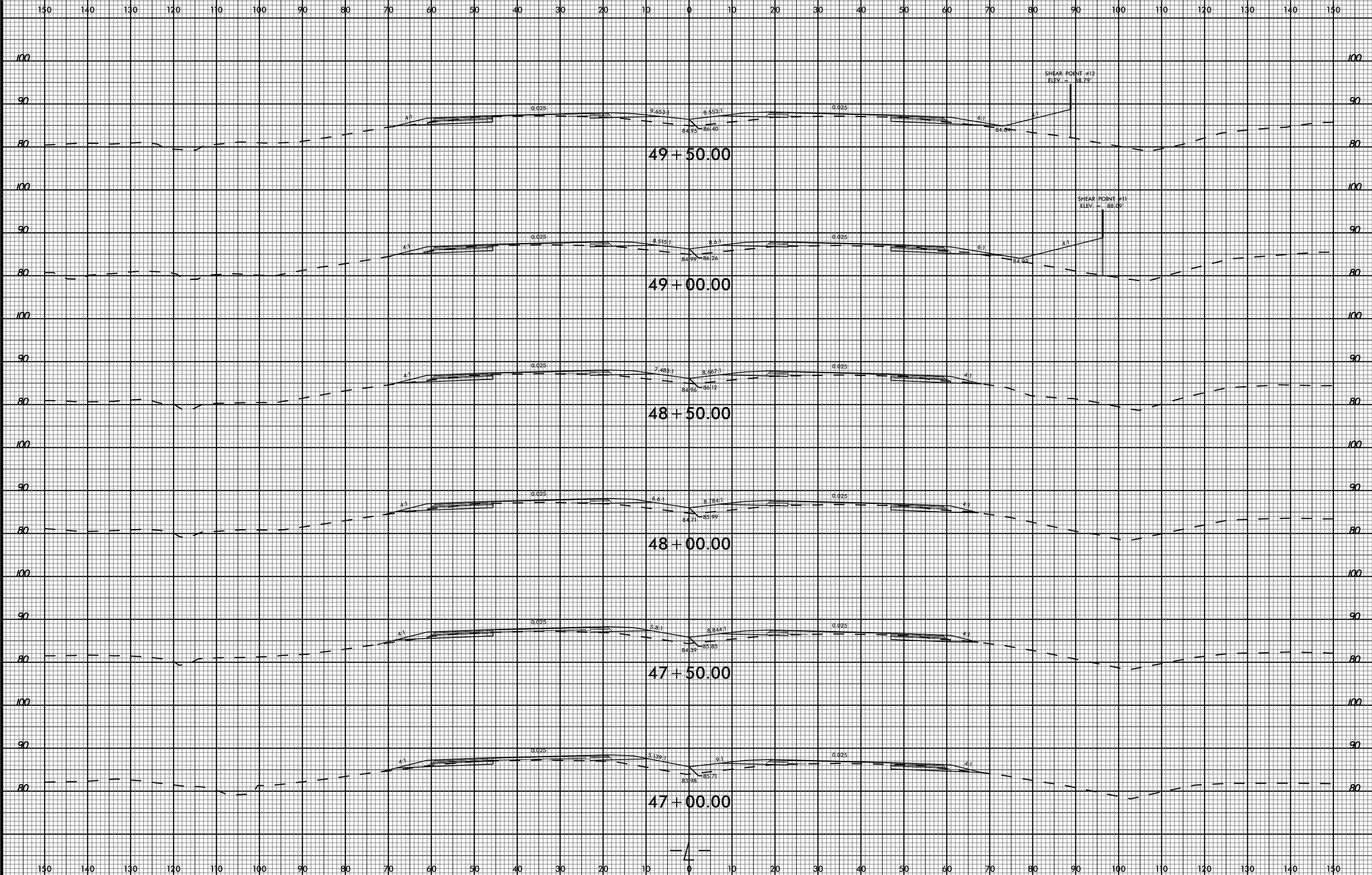


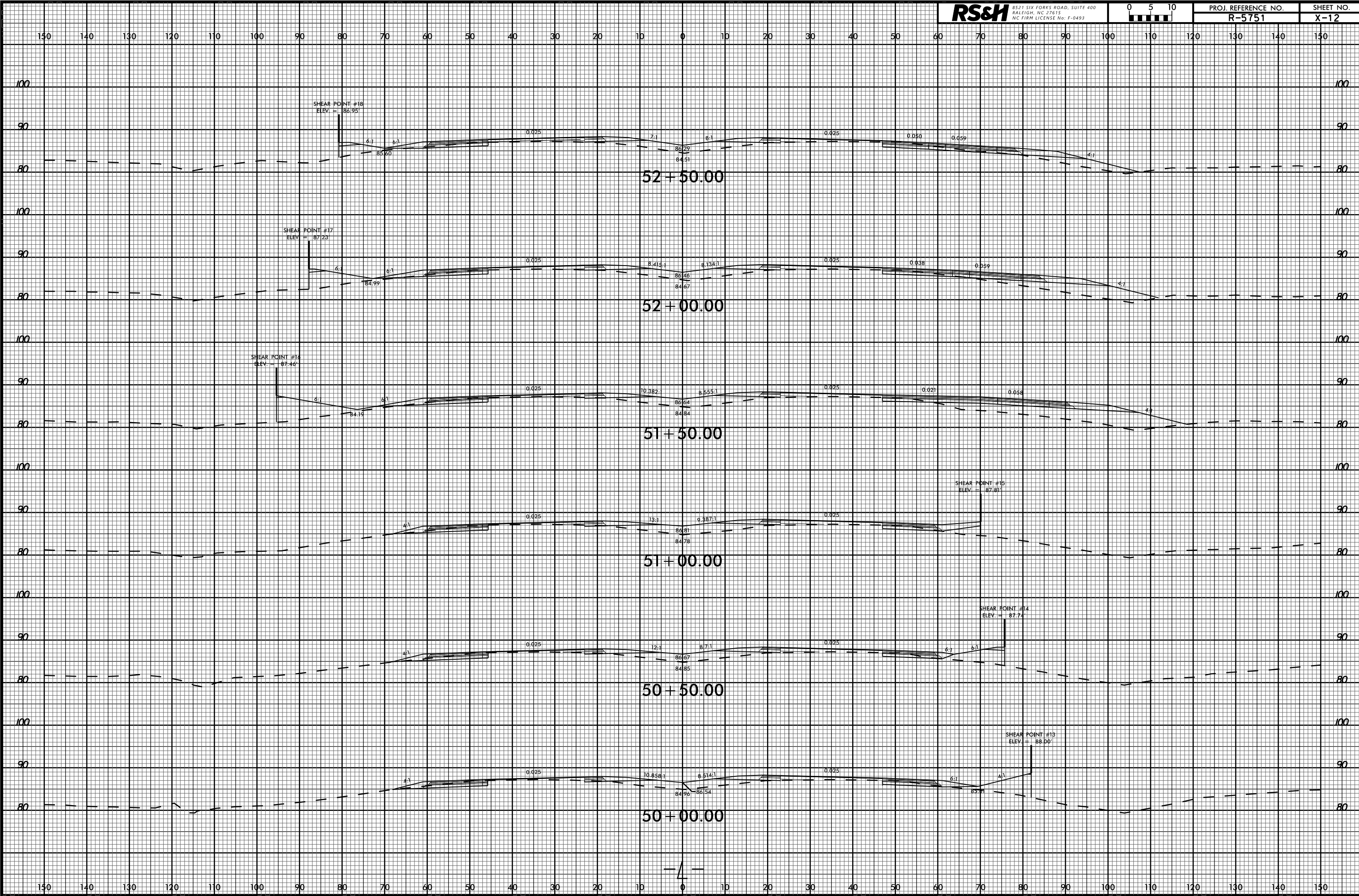




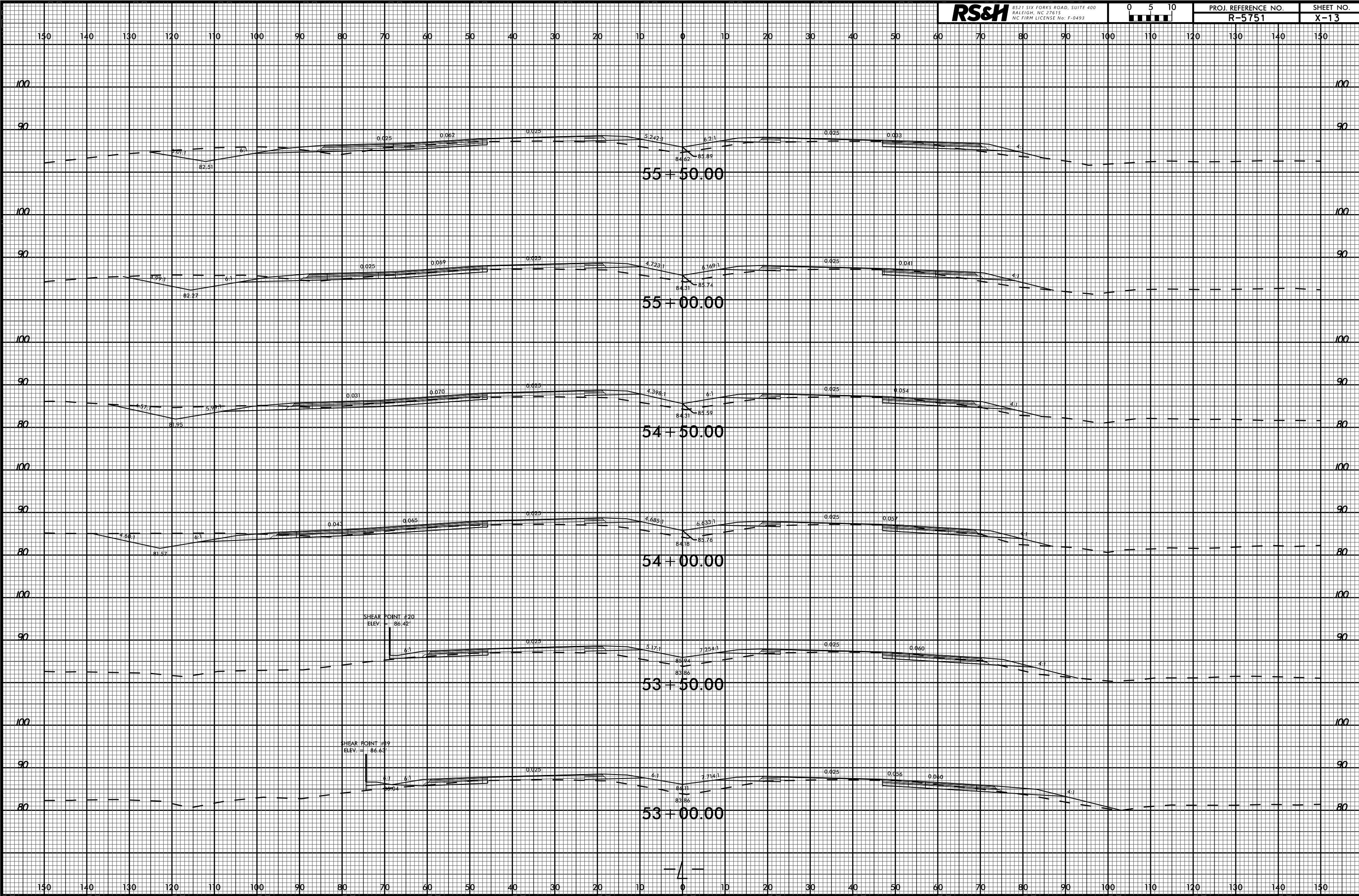








6/23/16



05-OCT-2022 13:23 P:\Roads\Corridor Modeling\R-5751_Rdy_xpl_L.dgn \$\$\$USER\$\$\$

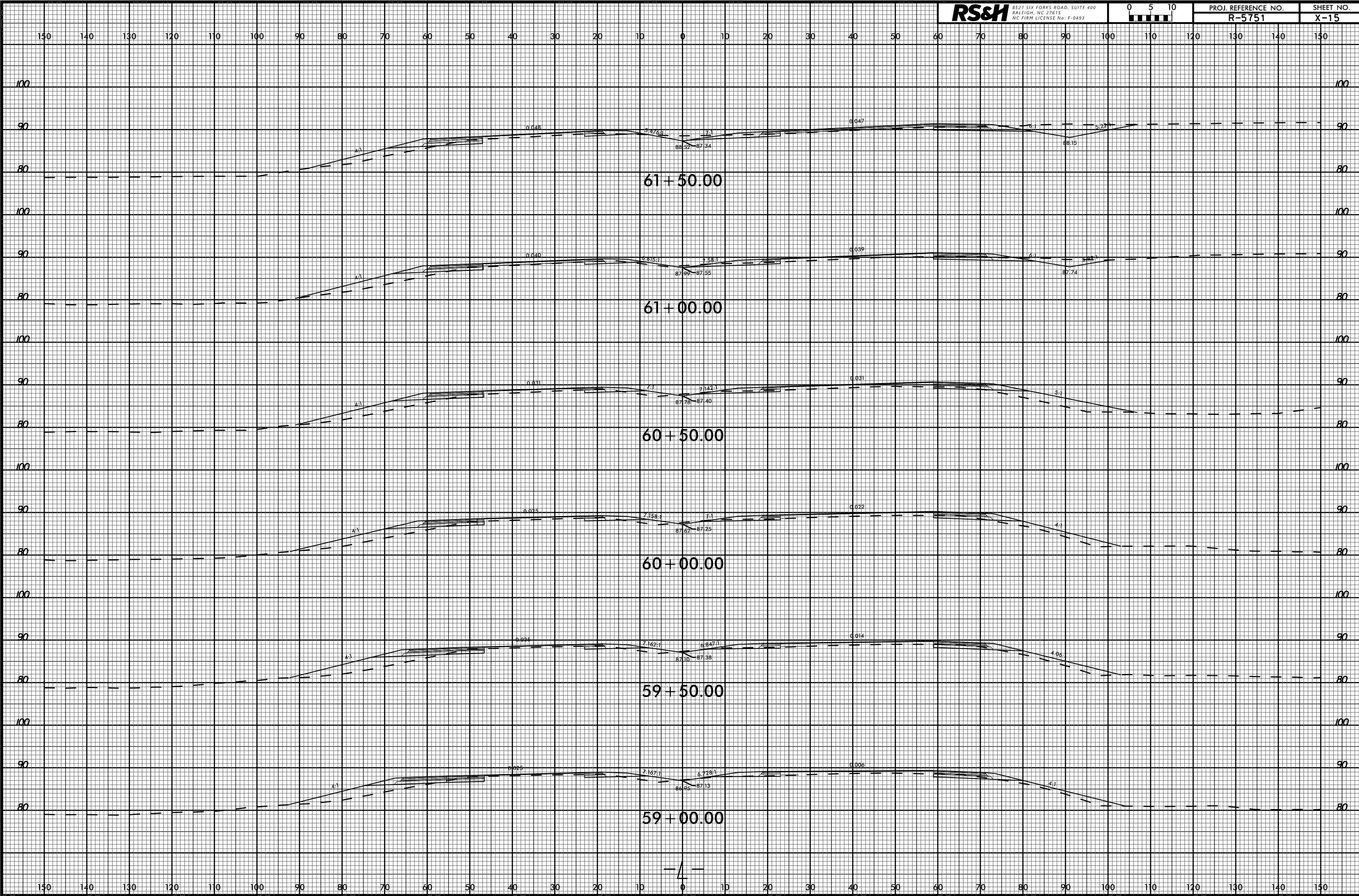
6/23/16

RS&H 8521 SIX FORKS ROAD, SUITE 400
RALEIGH, NC 27615
NC FIRM LICENSE NO. F-0493

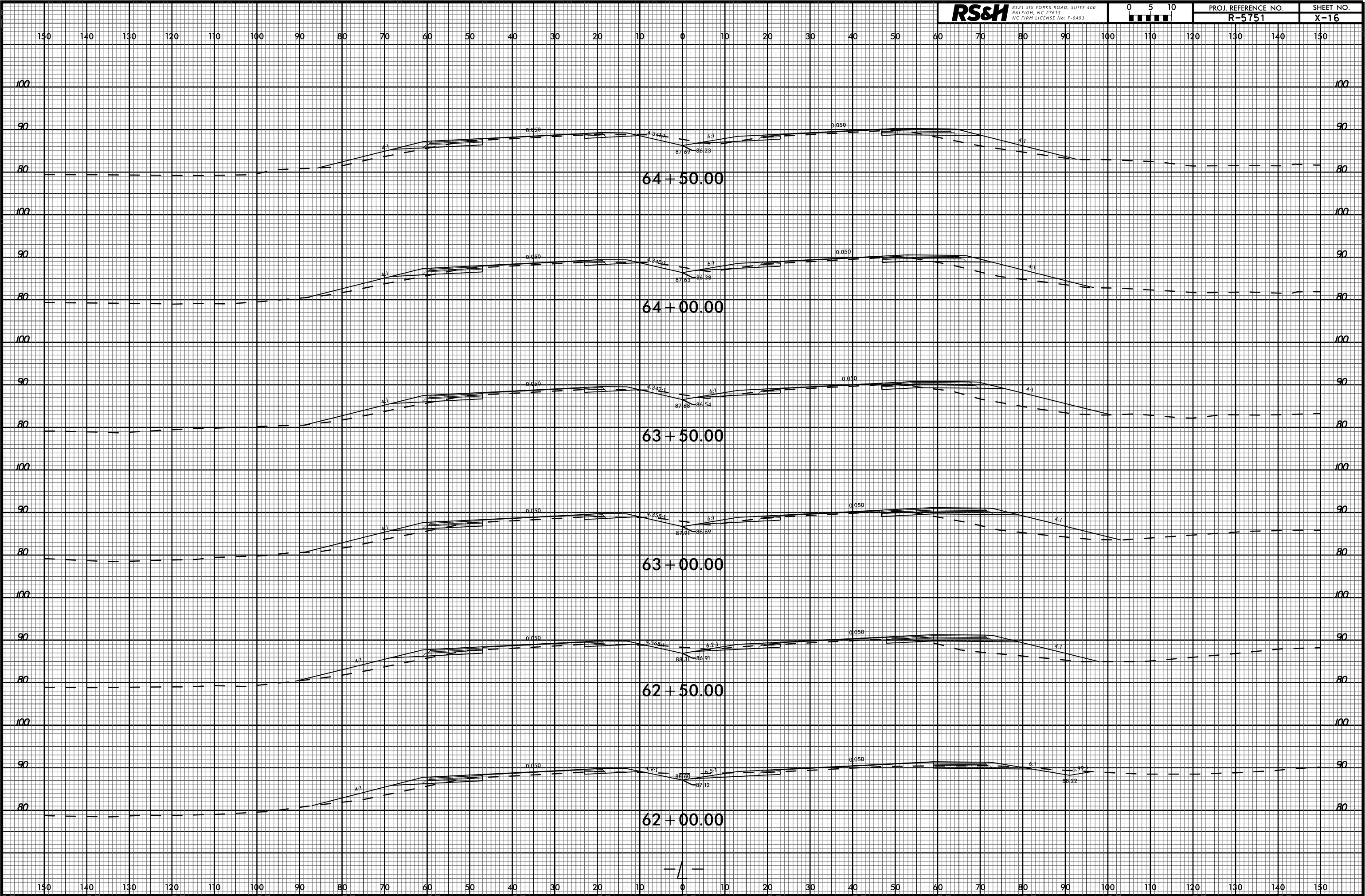


PROJ. REFERENCE NO.
R-5751

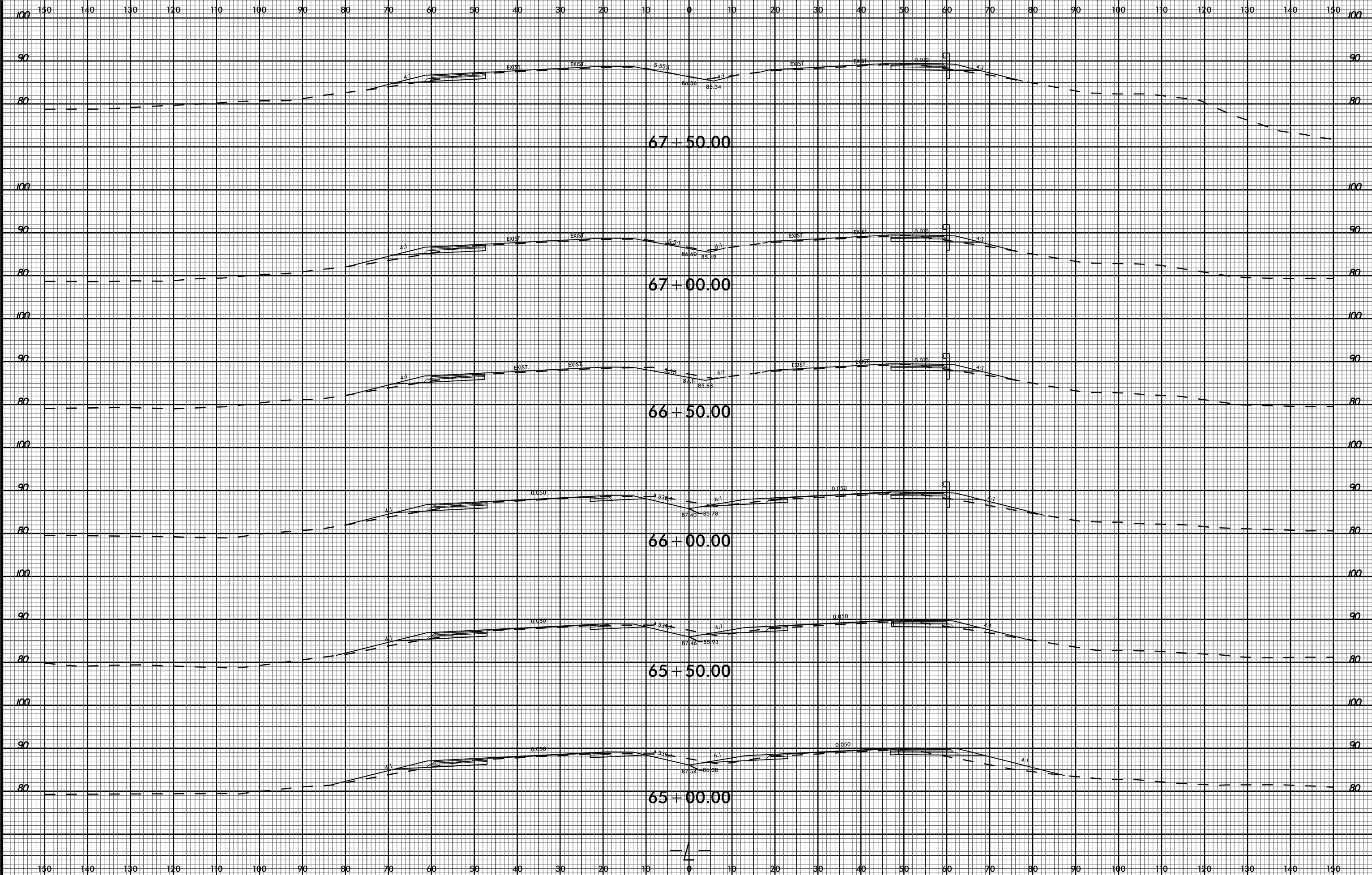
SHEET NO.
X-15



05-OCT-2022 13:23
R:\Roads\Corridor Modeling\R-5751_Rdy_xpl.L.dgn
\$\$\$\$\$USERNAME\$\$\$\$\$

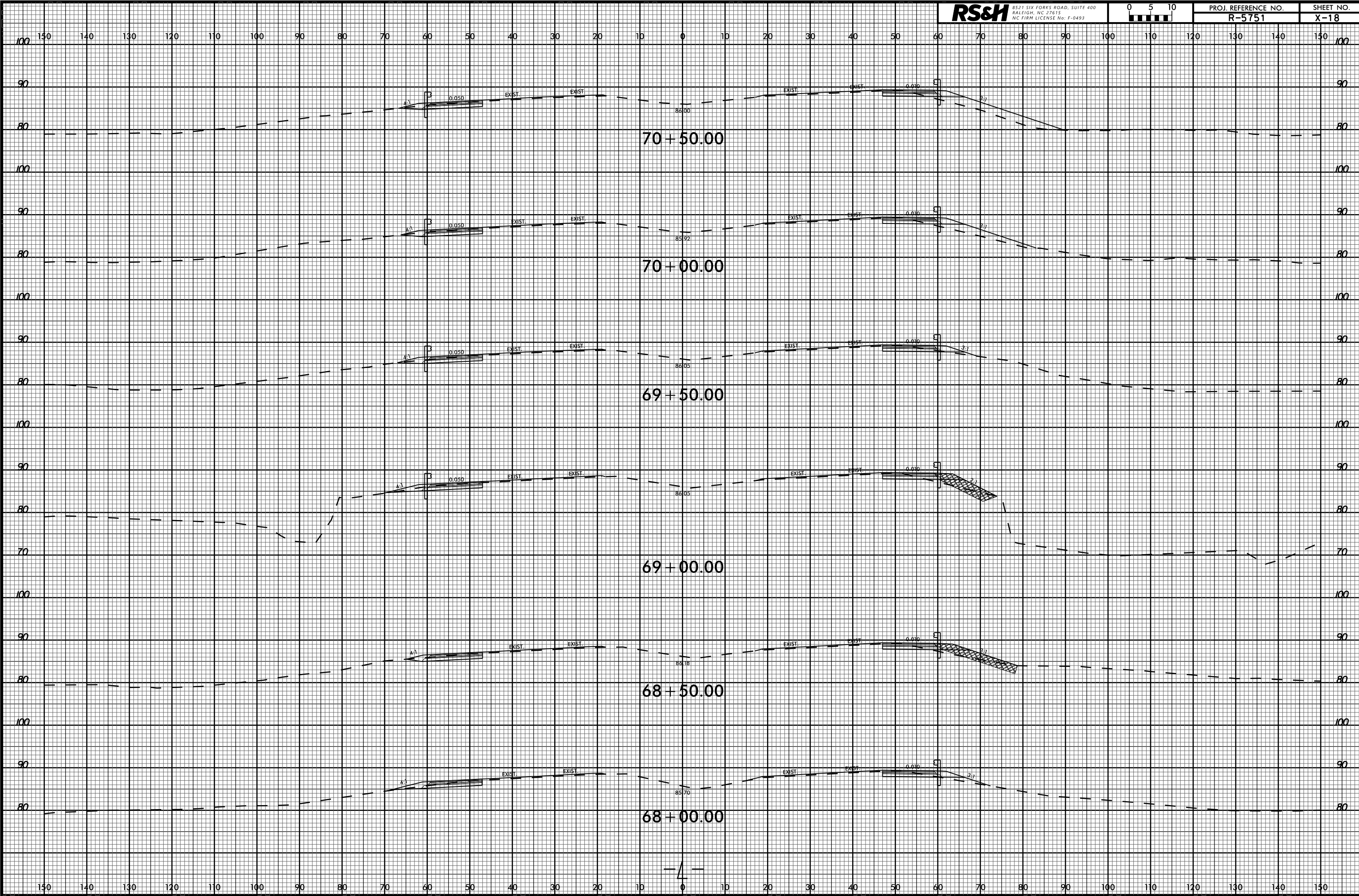


6/23/16



05-OCT-2022 13:24 R:\Roads\Projects\Corridor Modeling\R-5751_Rdy_xpl.L.dgn \$\$\$USER\$\$\$

6/23/16



05-OCT-2022 13:24
R:\Projects\2022\001\order\Modelling\R-5751_Rdy_xpl_L.dgn
\$\$\$\$USERNAME\$\$\$\$

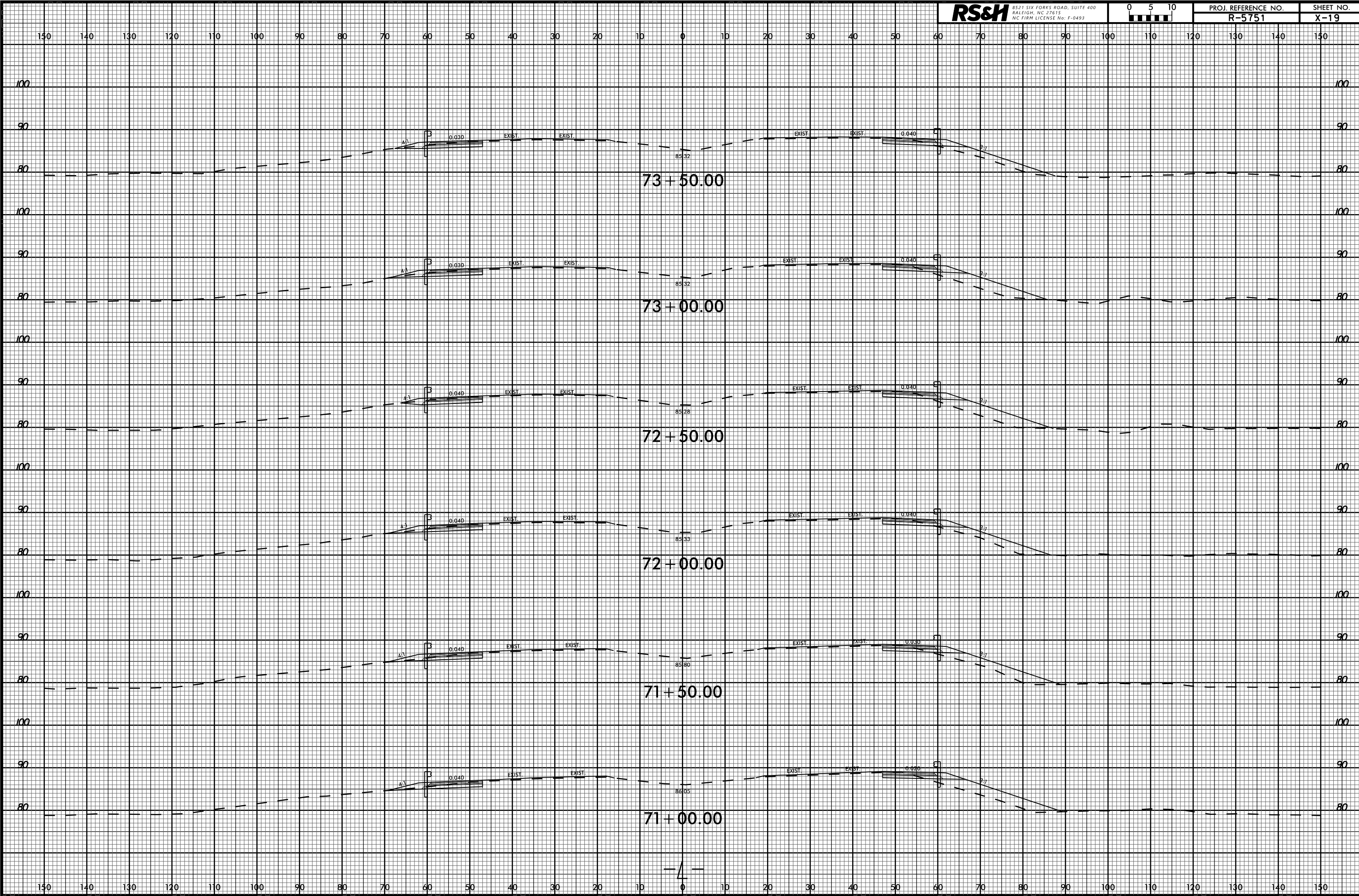
6/23/16

RS&H 8521 SIX FORKS ROAD, SUITE 400
RALEIGH, NC 27615
NC FIRM LICENSE NO. F-0493



PROJ. REFERENCE NO.
R-5751

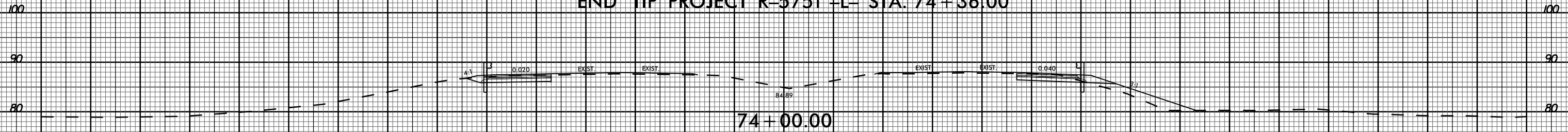
SHEET NO.
X-19



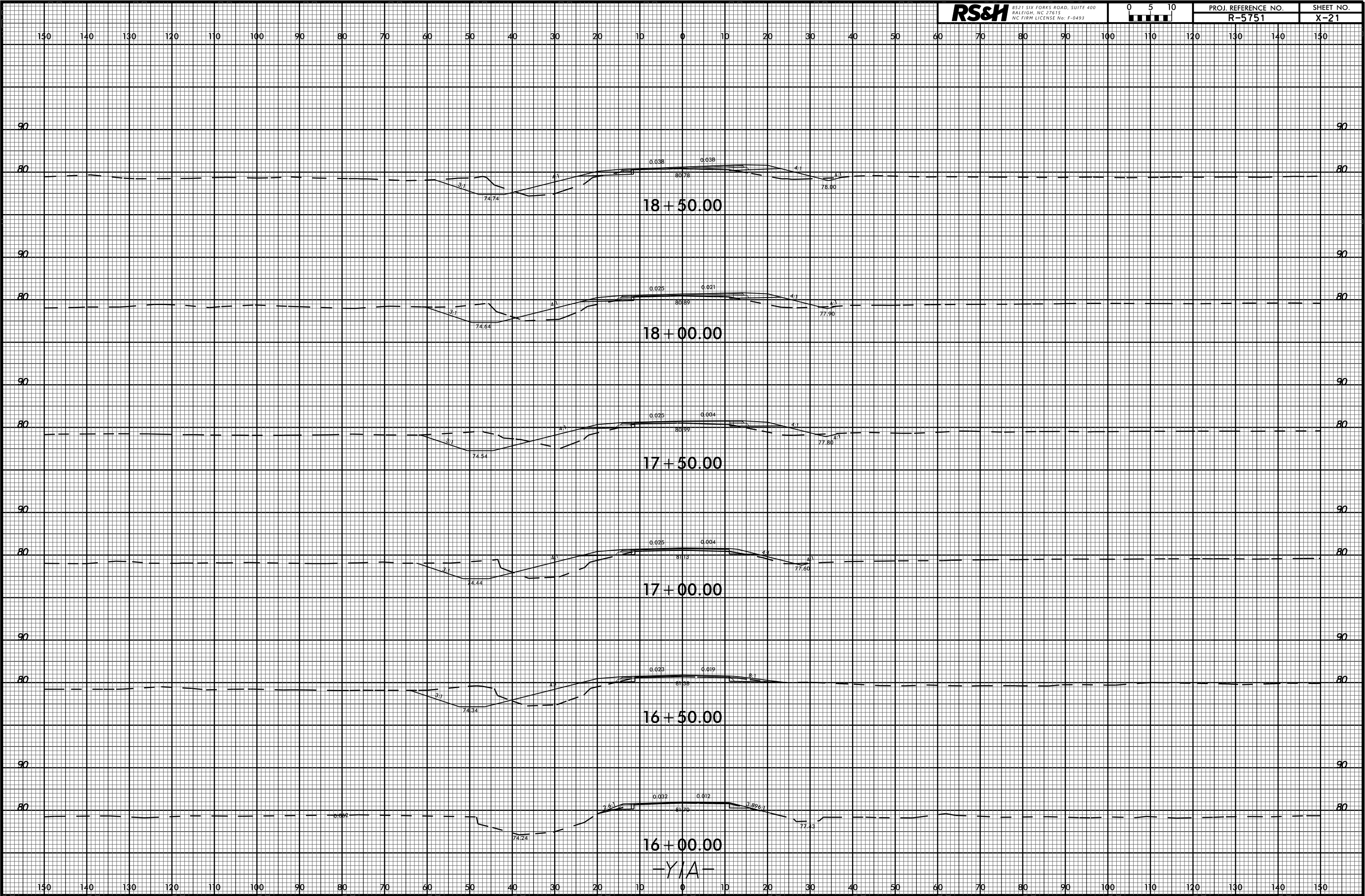
05-OCT-2022 13:24
R:\Roads\Projects\Corridor Modeling\R-5751_Rdy_xpl.L.dgn
\$\$\$\$\$USERNAME\$\$\$\$\$

130 140 130 120 110 100 90 80 70 60 50 40 30 20 10 0 10 20 30 40 50 60 70 80 90 100 110 120 130 140 150

END TIP PROJECT R-5751 -L- STA. 74+36.00



130 140 130 120 110 100 90 80 70 60 50 40 30 20 10 0 10 20 30 40 50 60 70 80 90 100 110 120 130 140 150



16+00.00
-Y/A-

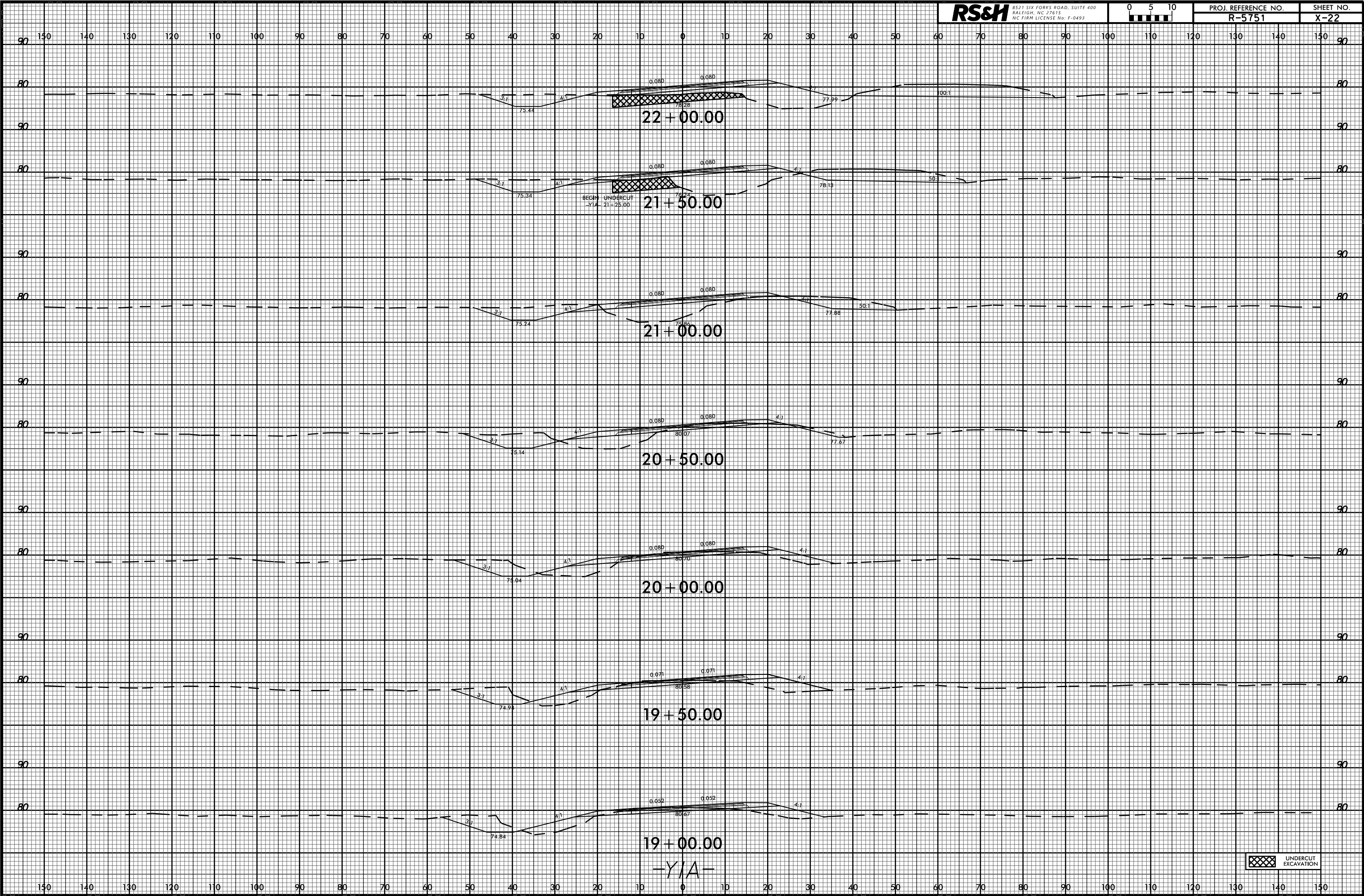
16+50.00

17+00.00

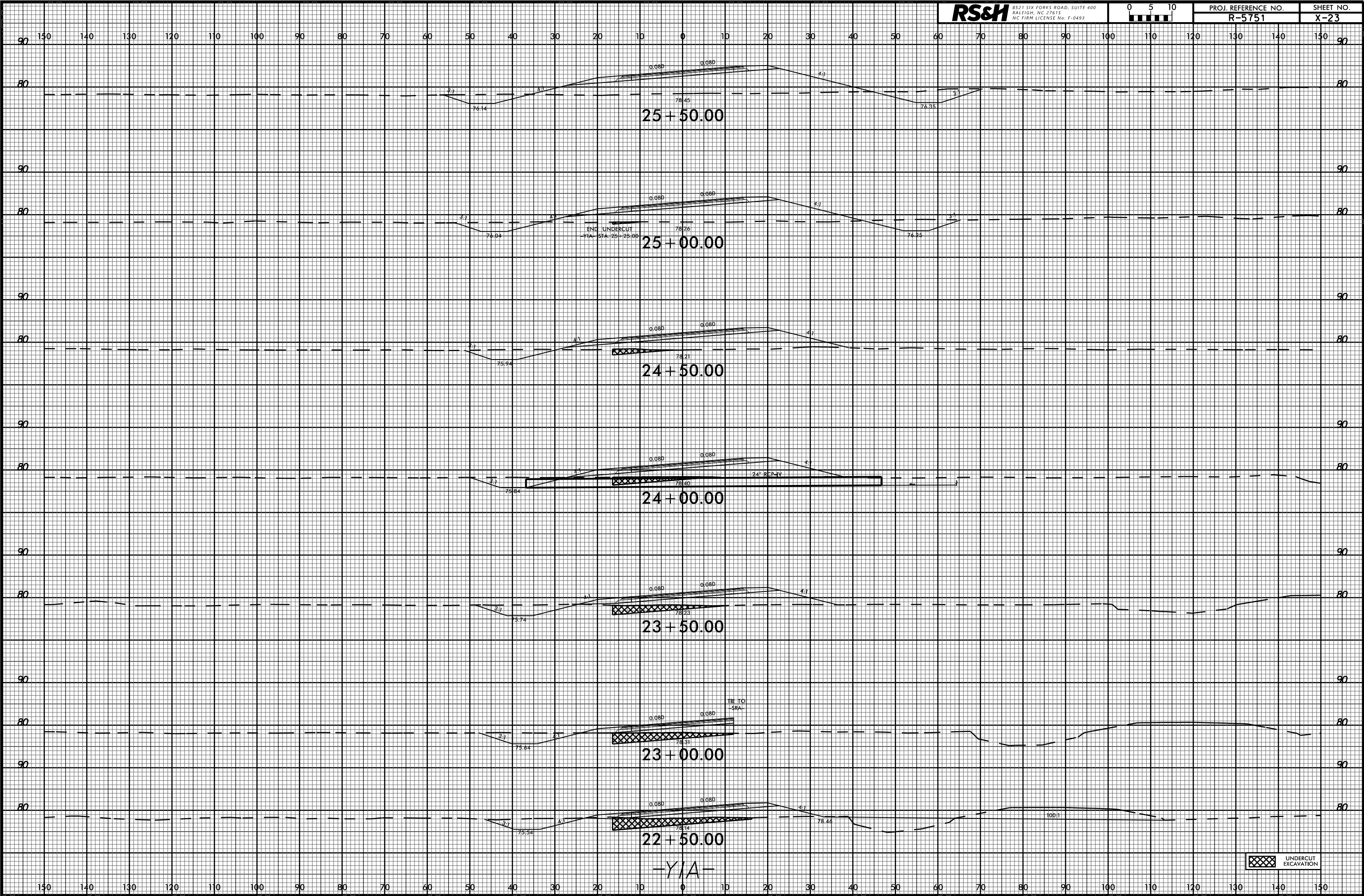
17+50.00

18+00.00

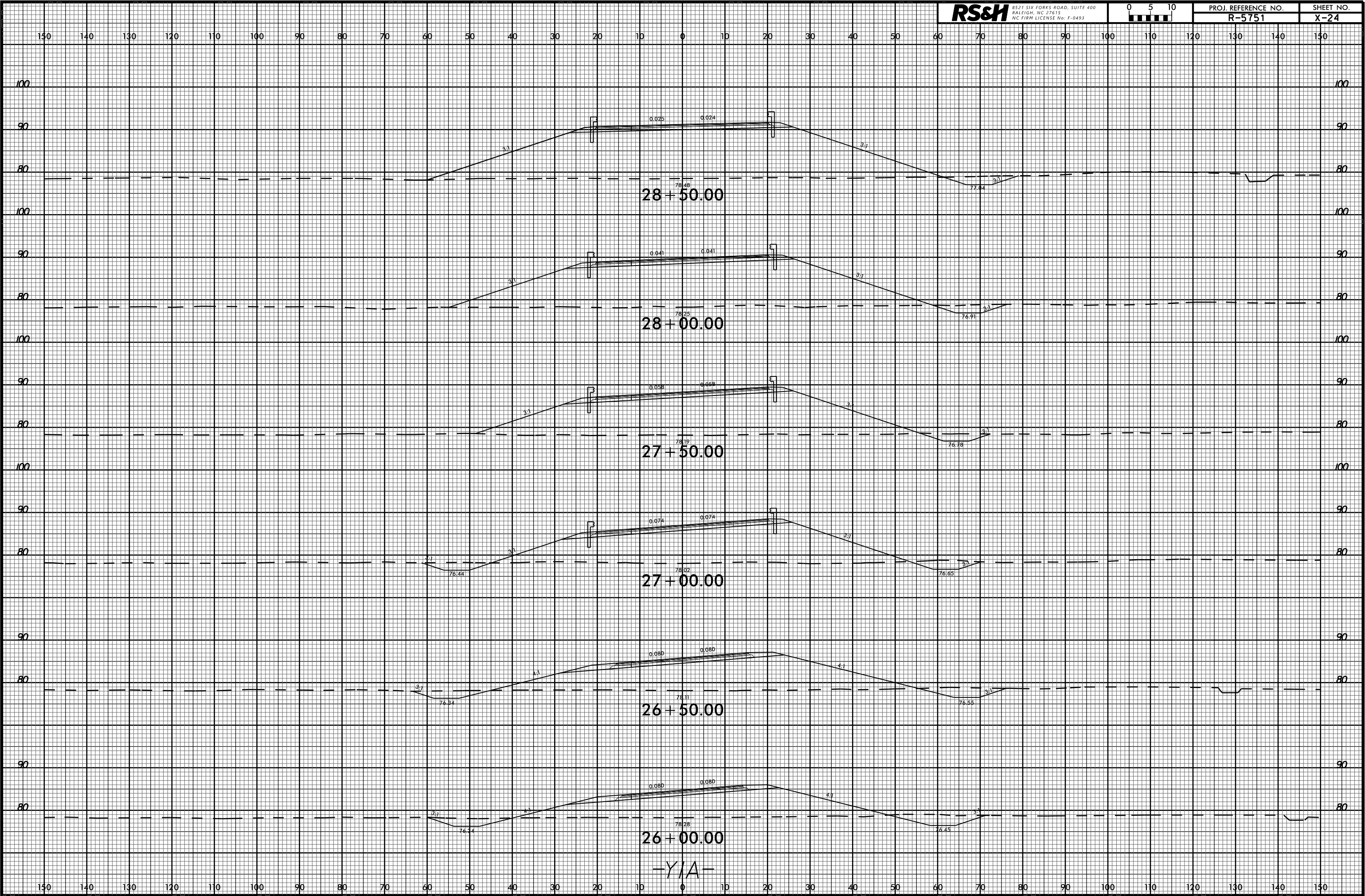
18+50.00



UNDERCUT EXCAVATION



UNDERCUT EXCAVATION



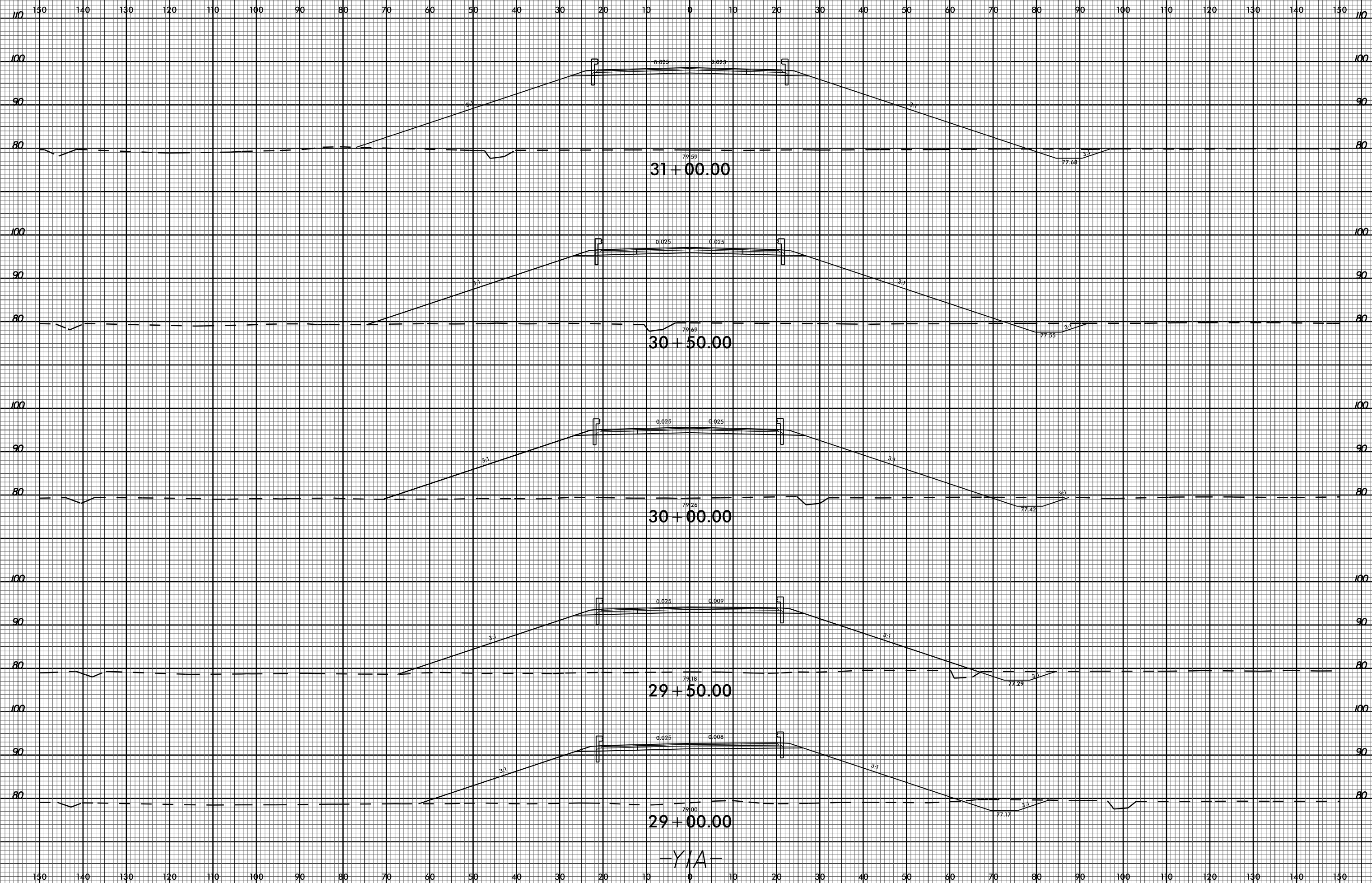
6/23/16

RS&H 8521 SIX FORKS ROAD, SUITE 400
RALEIGH, NC 27615
NC FIRM LICENSE NO. F-0493

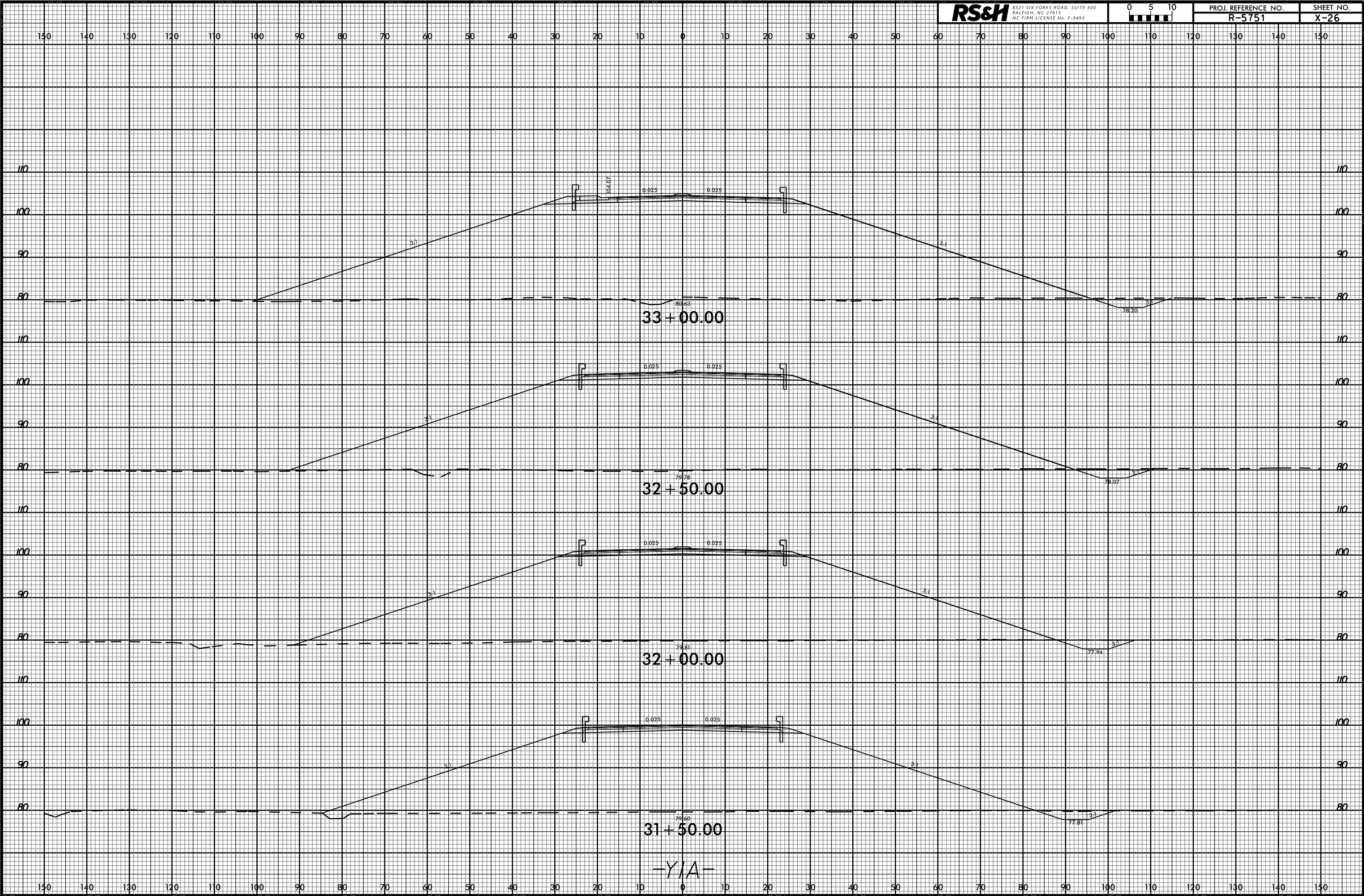


PROJ. REFERENCE NO.
R-5751

SHEET NO.
X-25



05-OCT-2022 13:24
R:\Posdep\Corridor Modeling\R-5751_Rdy_xpl_YIA.dgn
\$\$\$\$\$USERNAME\$\$\$\$\$



6/23/16

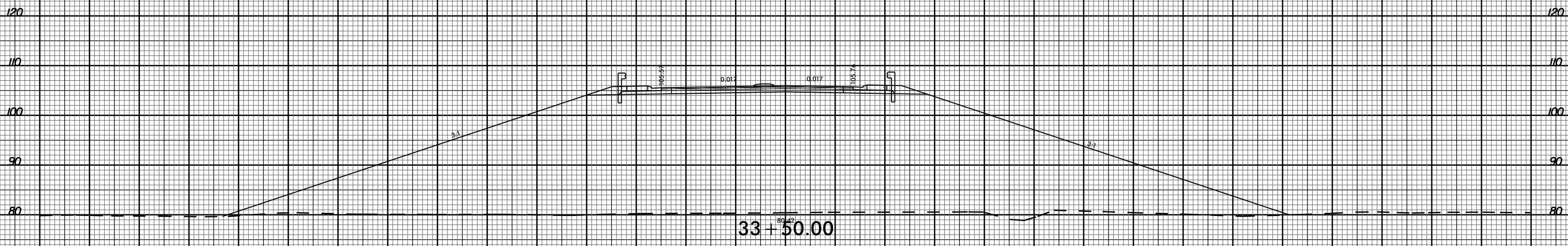
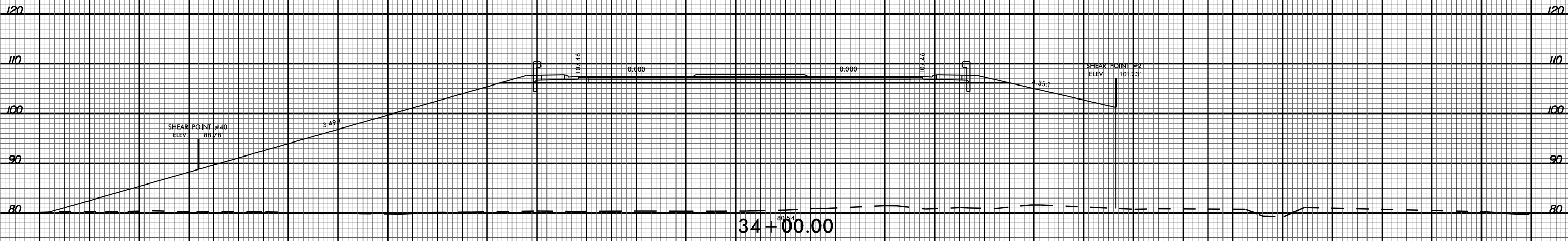
RS&H 8521 SIX FORKS ROAD, SUITE 400
RALEIGH, NC 27615
NC FIRM LICENSE NO. F-0493



PROJ. REFERENCE NO.
R-5751

SHEET NO.
X-27

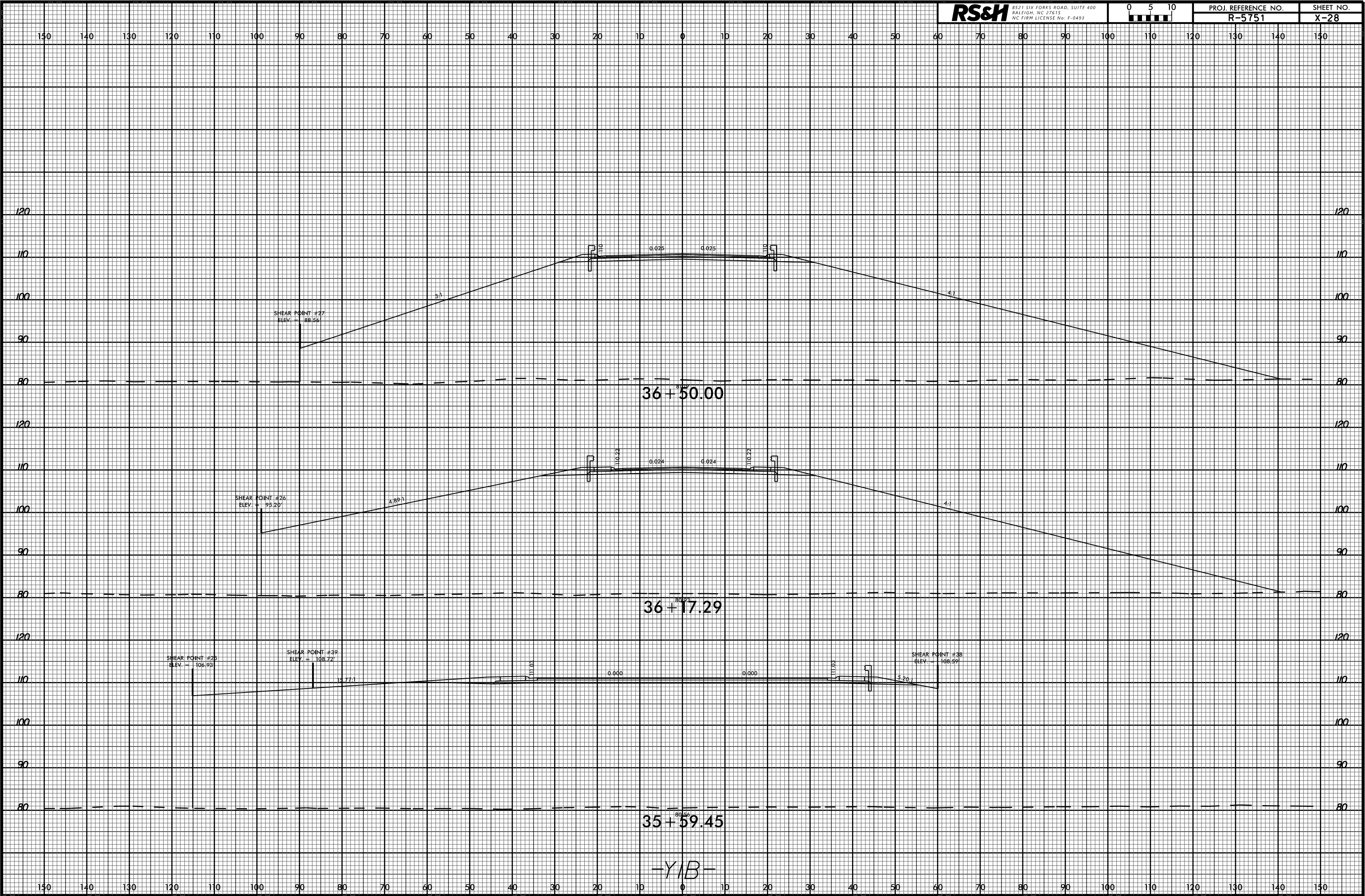
130 140 130 120 110 100 90 80 70 60 50 40 30 20 10 0 10 20 30 40 50 60 70 80 90 100 110 120 130 140 150



-Y/A-

130 140 130 120 110 100 90 80 70 60 50 40 30 20 10 0 10 20 30 40 50 60 70 80 90 100 110 120 130 140 150

05-OCT-2022 13:24
R:\Projects\Corridor Modeling\R-5751_Rdy_xpl_Y1A.dgn
\$\$\$\$\$USERNAME\$\$\$\$\$



-YIB-

130 140 130 120 110 100 90 80 70 60 50 40 30 20 10 0 10 20 30 40 50 60 70 80 90 100 110 120 130 140 150

120

120

110

110

100

100

90

90

120

120

110

110

100

100

90

90

120

120

110

110

100

100

90

90

80

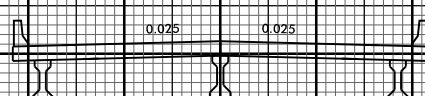
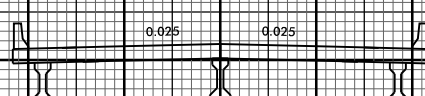
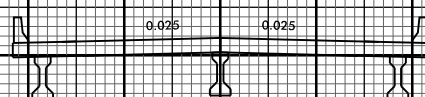
80

38+00.00

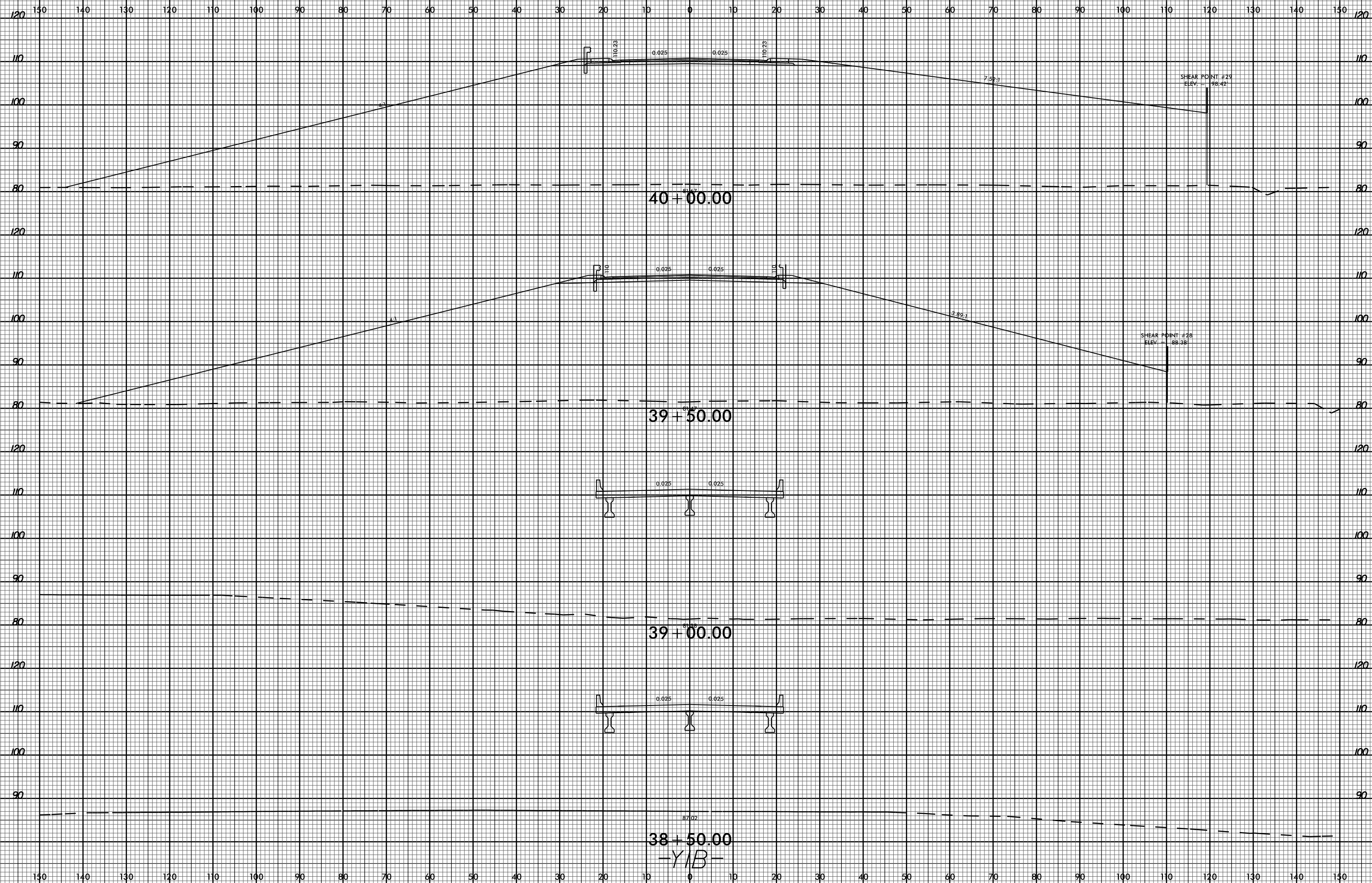
37+50.00

37+00.00

-YIB-



6/23/16



05-OCT-2022 13:24 R:\Projects\Corridor Modeling\R-5751_Rdy_xpl_YIB.dgn

38+50.00
-YIB-

130 140 130 120 110 100 90 80 70 60 50 40 30 20 10 0 10 20 30 40 50 60 70 80 90 100 110 120 130 140 150

120

120

SHEAR POINT #31
ELEV = 99.74'

5.25:1

111.04

0.000

0.000

111.00

15.17:1

SHEAR POINT #30
ELEV = 105.07'

90

90

80

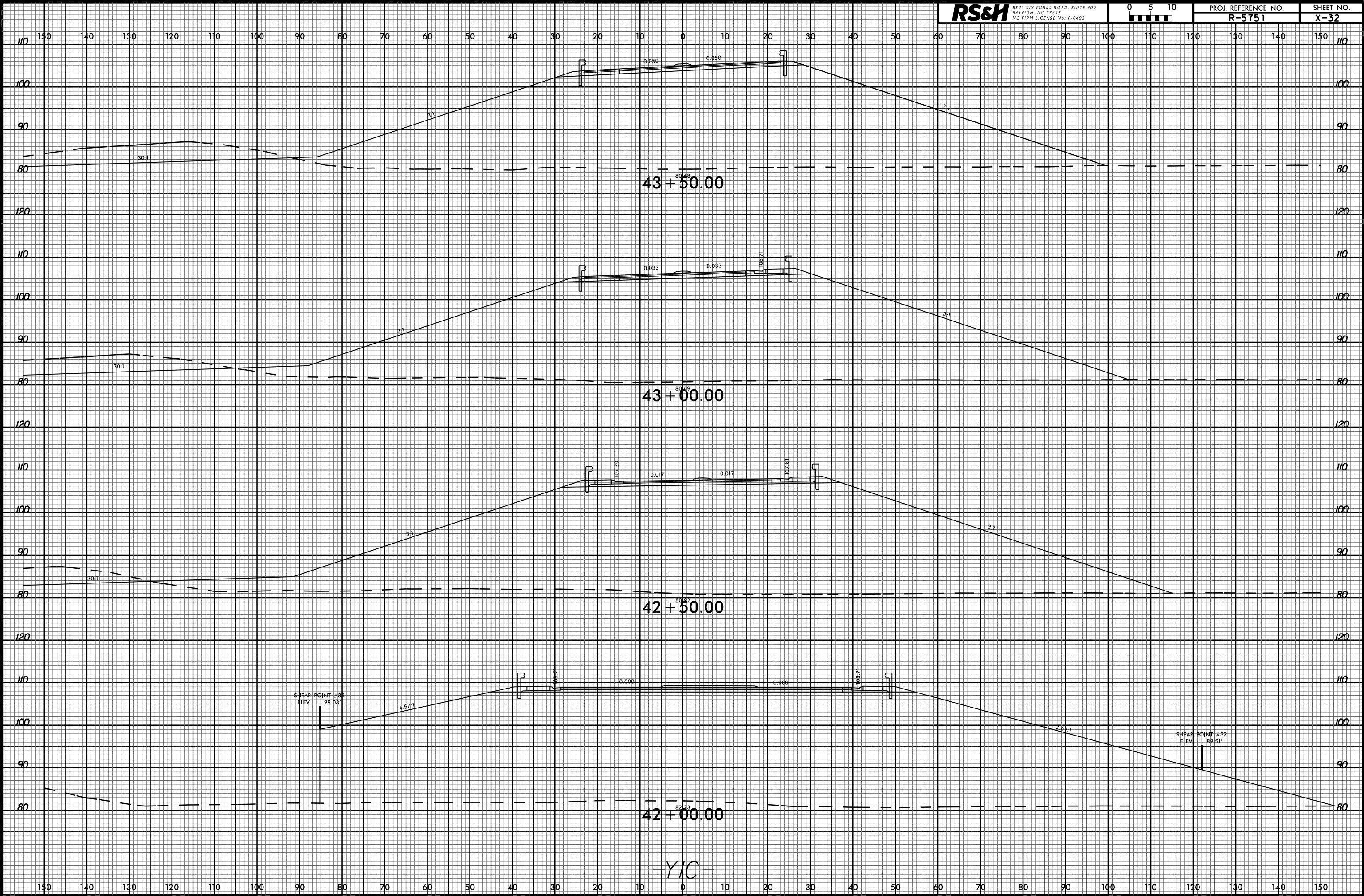
80

40+40.33

-YIB-

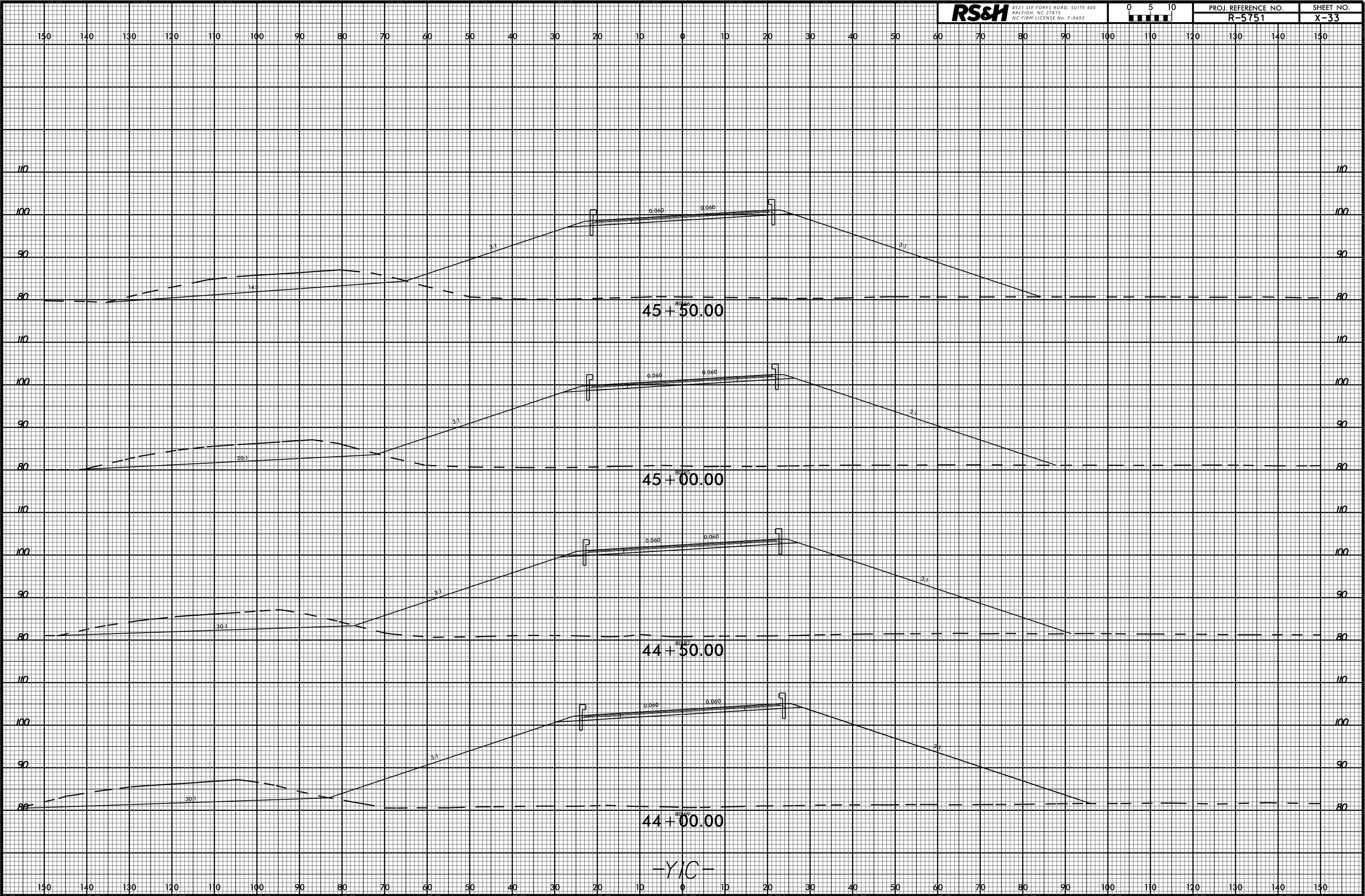
130 140 130 120 110 100 90 80 70 60 50 40 30 20 10 0 10 20 30 40 50 60 70 80 90 100 110 120 130 140 150

6/23/16

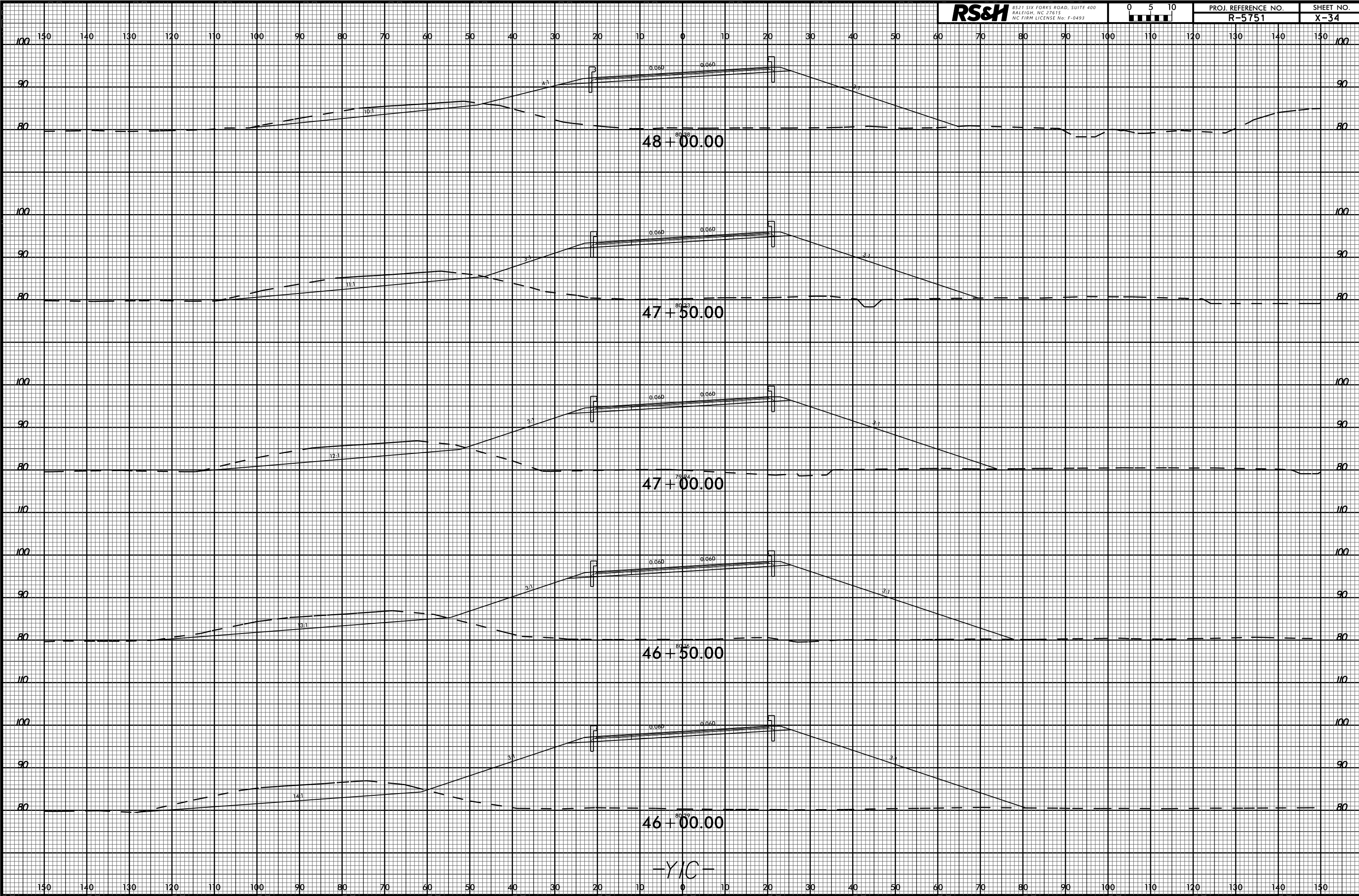


05-OCT-2022 13:24 R:\Projects\1\Corridor Modeling\R-5751_Rdy_xpl_YIC.dgn \$\$\$USER\$\$\$

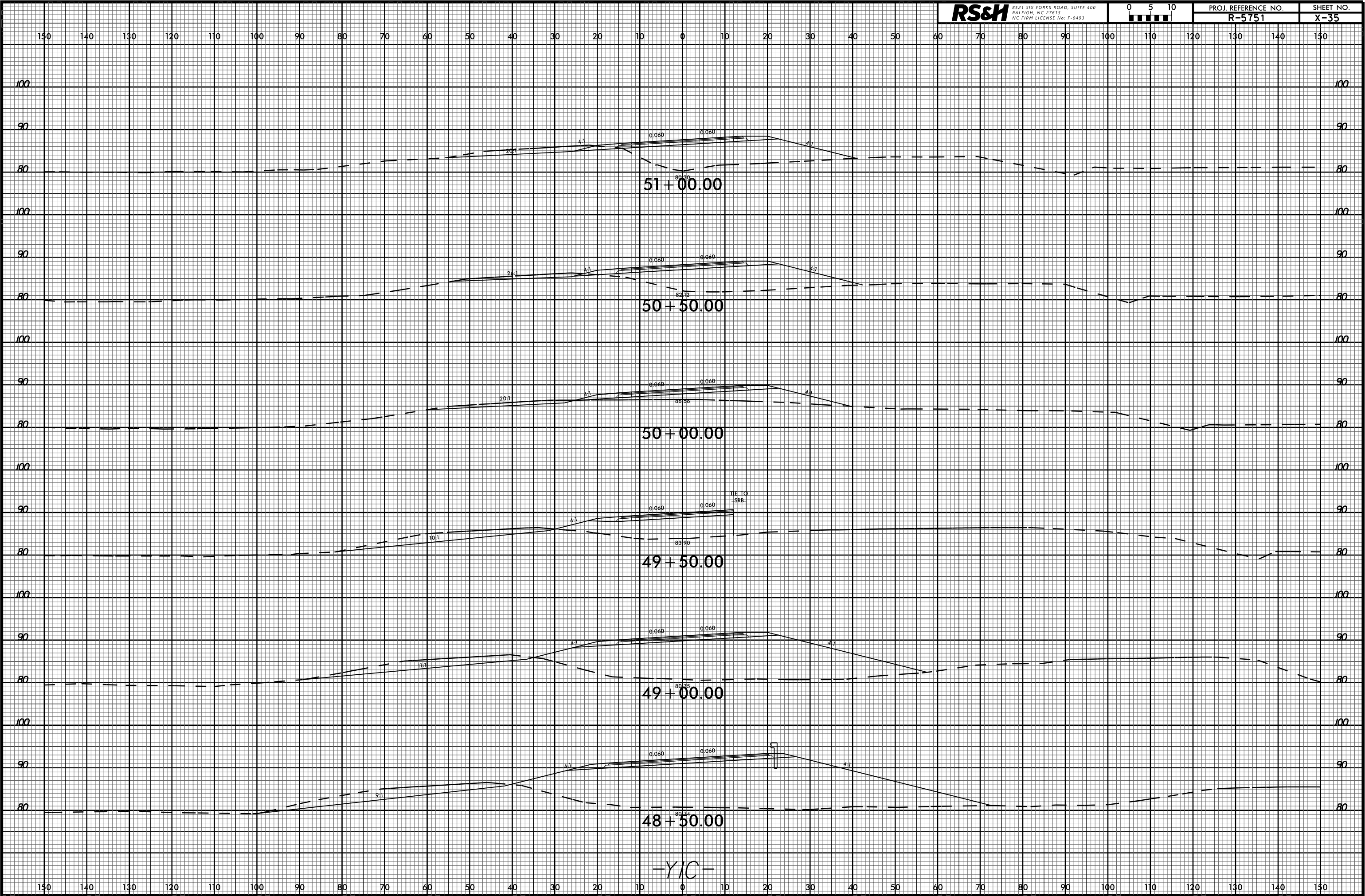
-YIC-



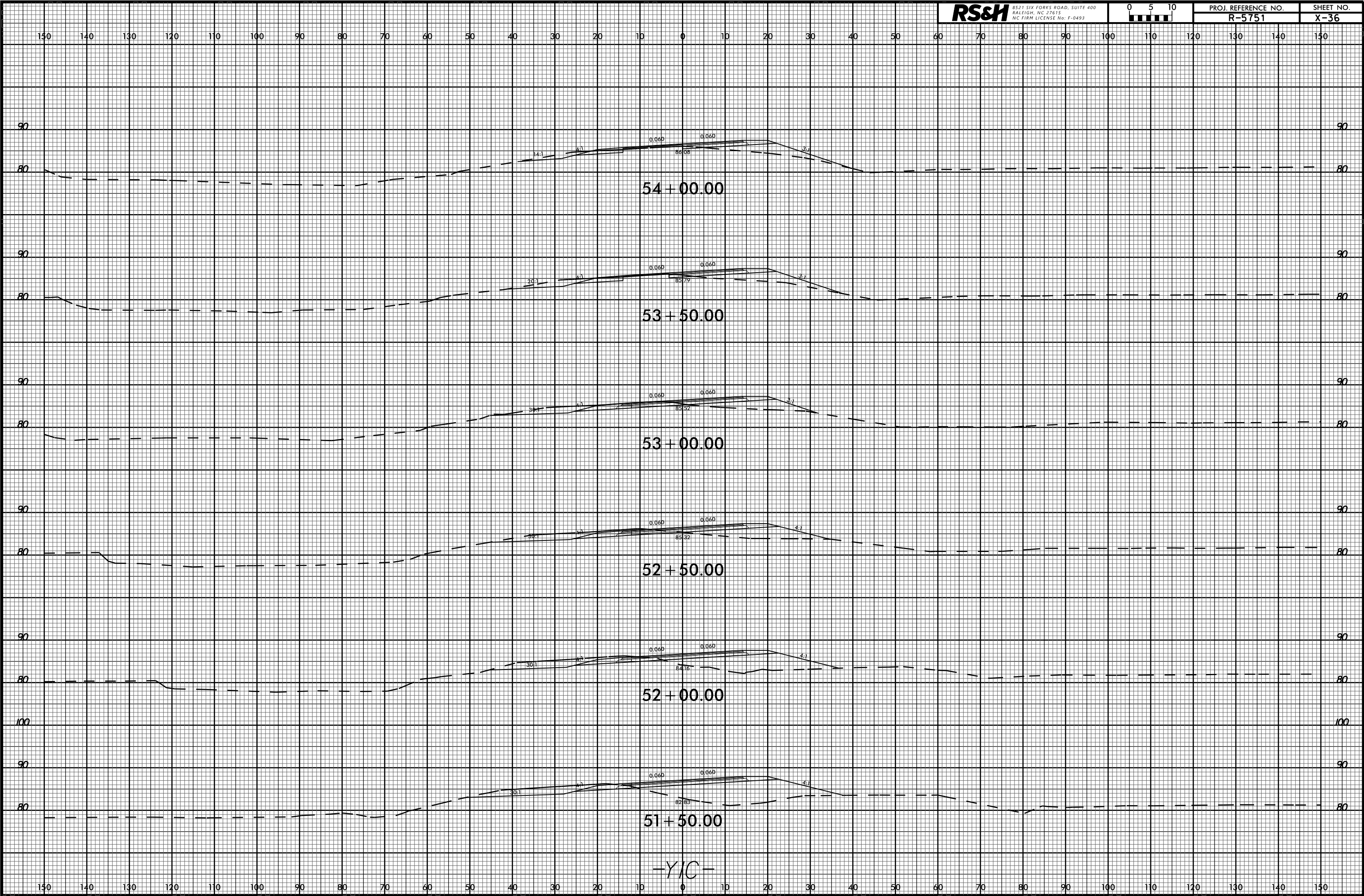
6/23/16



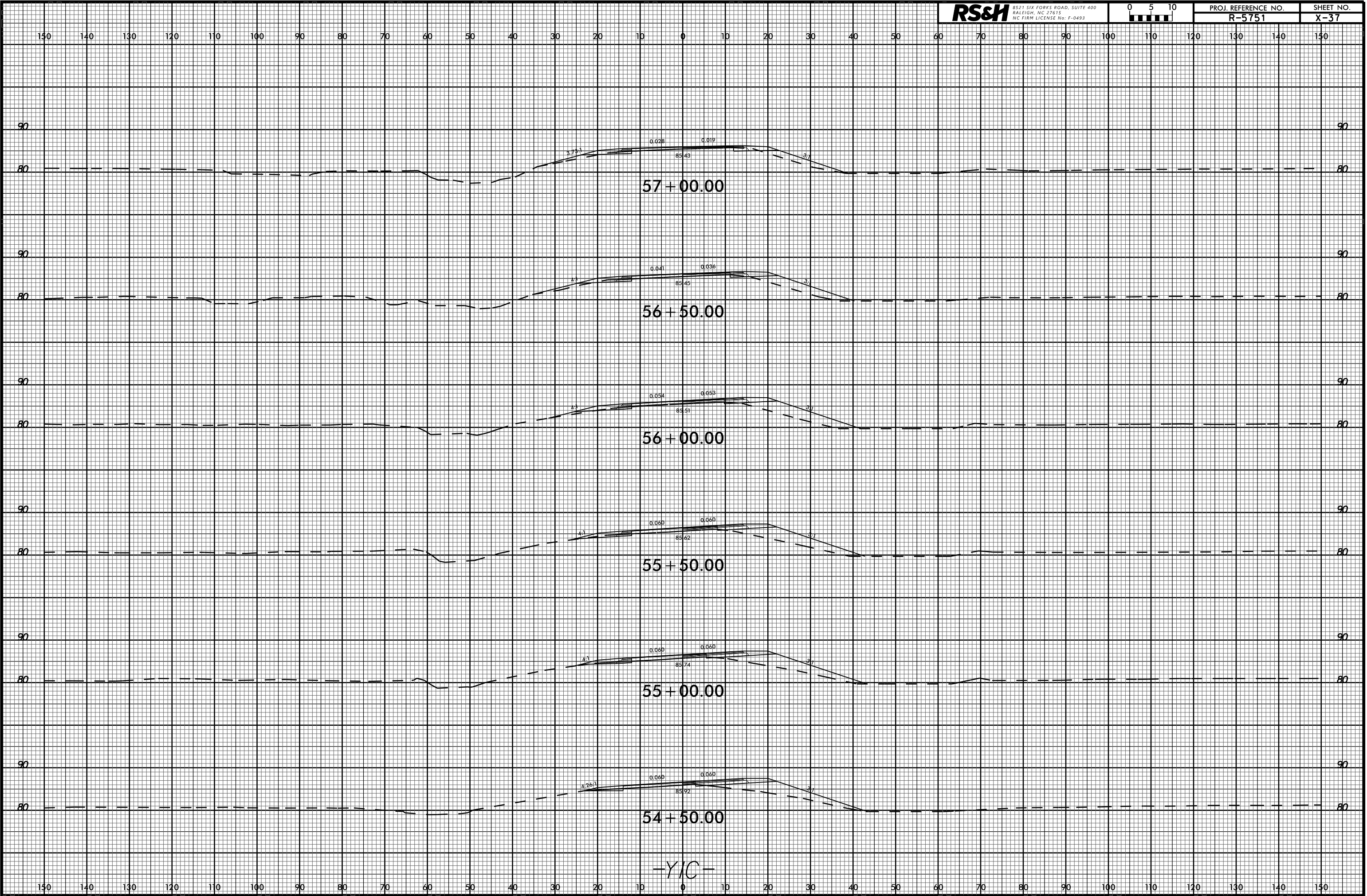
05-OCT-2022 13:24 R:\Roads\Corridor Modeling\R-5751_Rdy_xpl_YIC.dgn \$\$\$USER\$\$\$



-YIC-



-YIC-



-YIC-

6/23/16

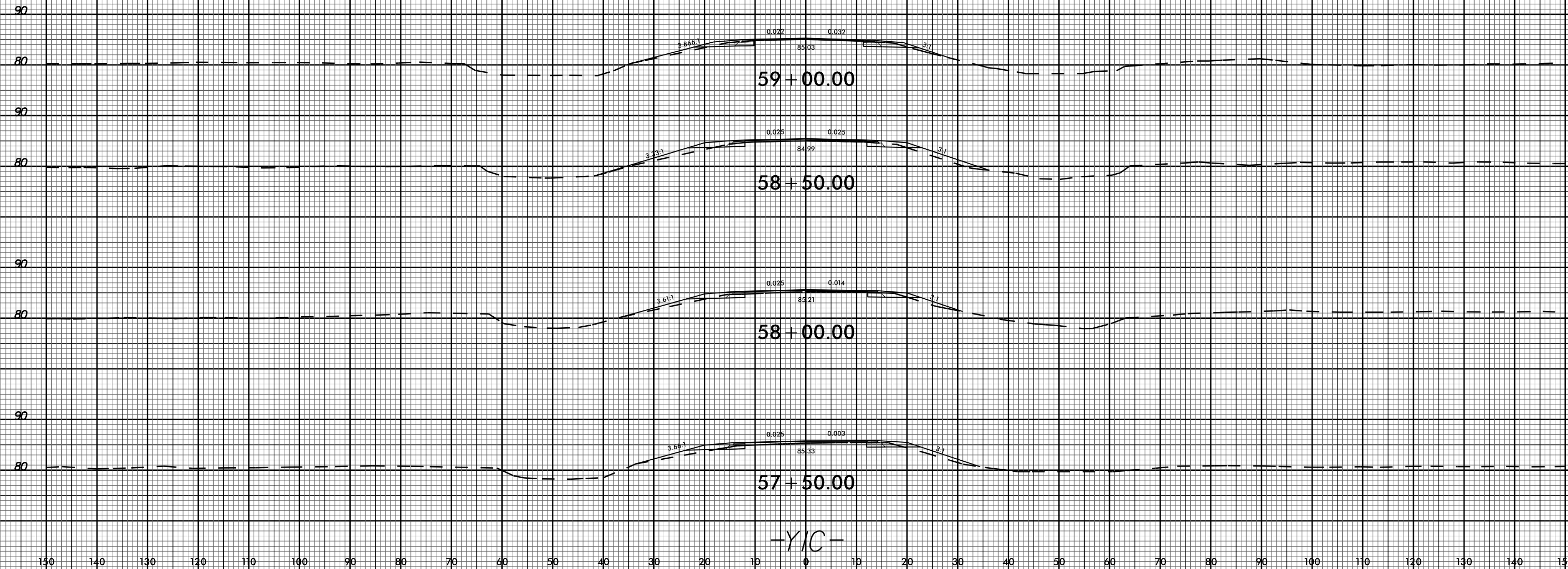
RS&H 8521 SIX FORKS ROAD, SUITE 400
RALEIGH, NC 27615
NC FIRM LICENSE NO. F-0493



PROJ. REFERENCE NO.
R-5751

SHEET NO.
X-38

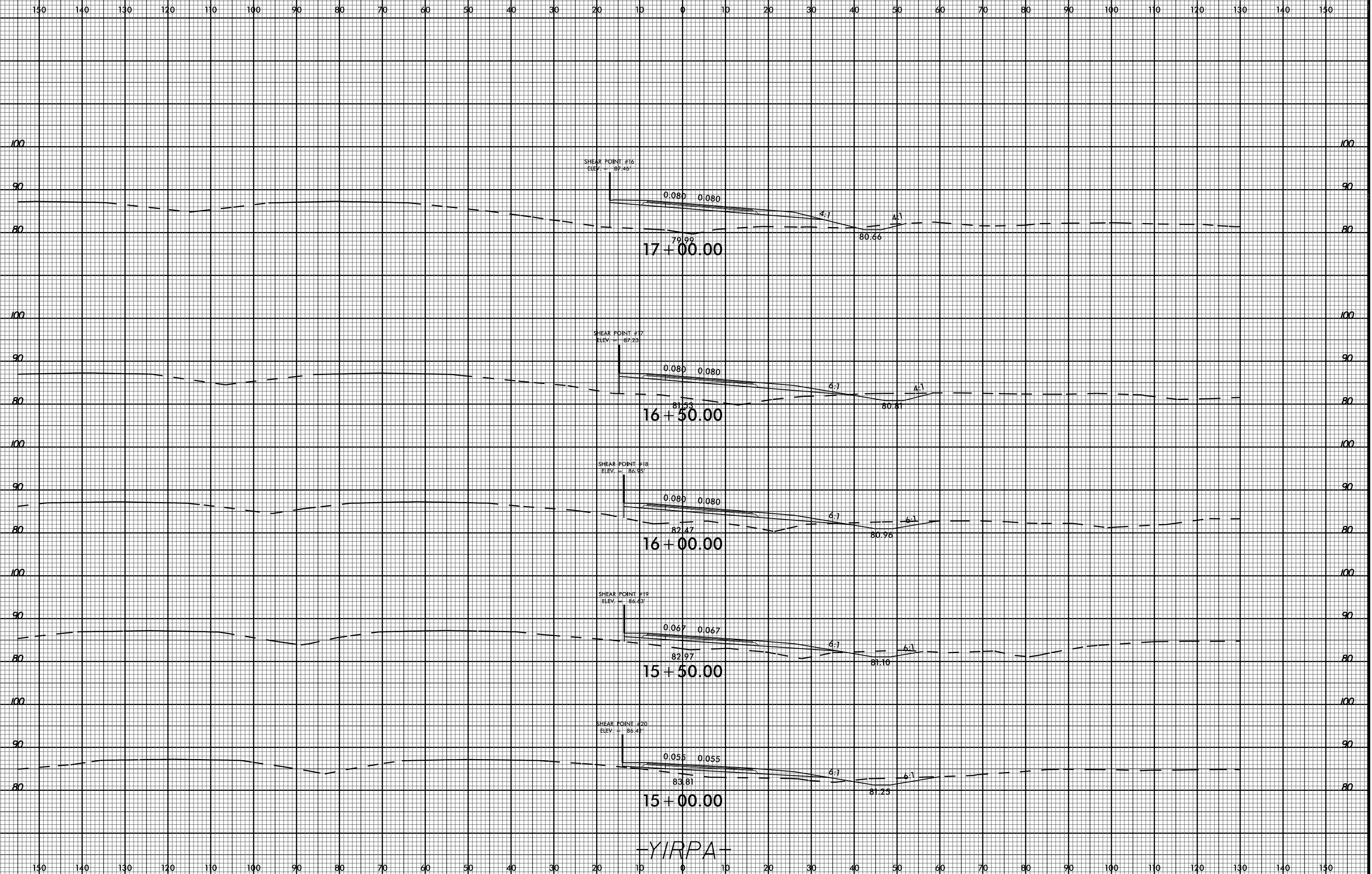
150 140 130 120 110 100 90 80 70 60 50 40 30 20 10 0 10 20 30 40 50 60 70 80 90 100 110 120 130 140 150



-YIC-

05-OCT-2022 13:24
R:\Projects\Corridor Modeling\R-5751_Rdy_xpl_YIC.dgn
\$\$\$\$\$USERNAME\$\$\$\$\$

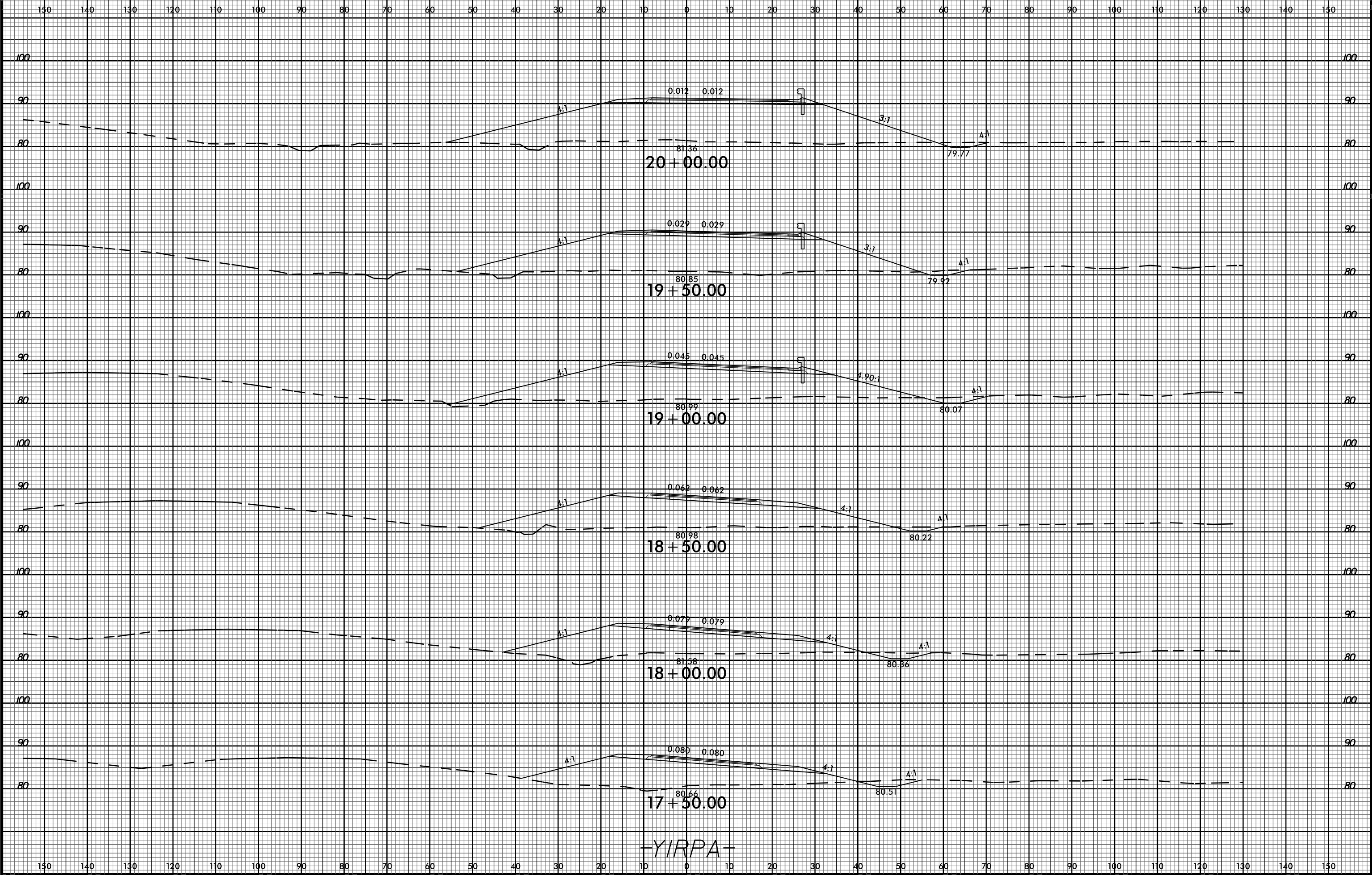
6/23/16



05-OCT-2022 13:24 R:\Projects\YIRPA\Corridor Modeling\R-5751_Rdy_xpl_YIRPA.dgn \$\$\$USER\$\$\$

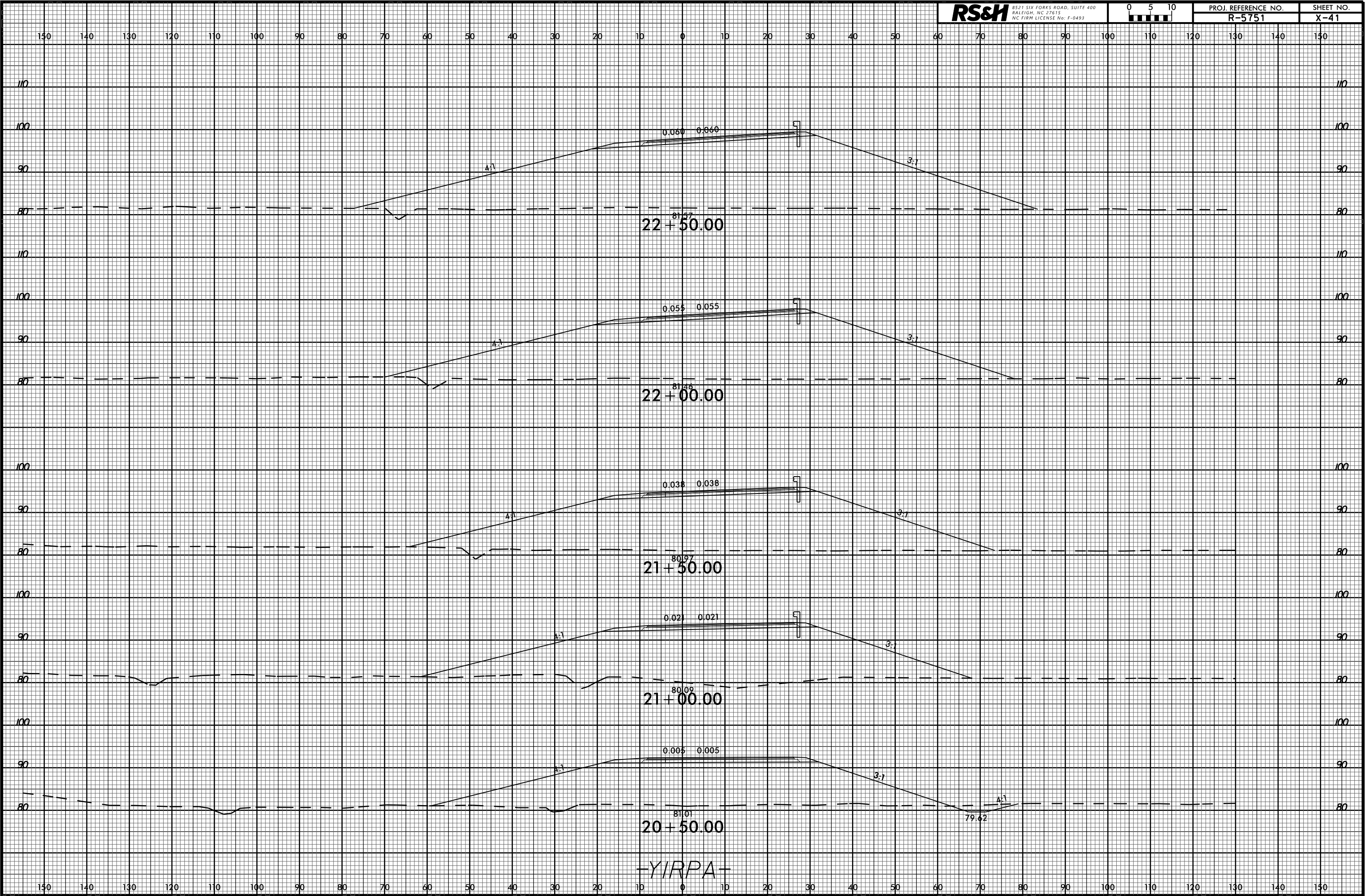
-YIRPA-

6/23/16

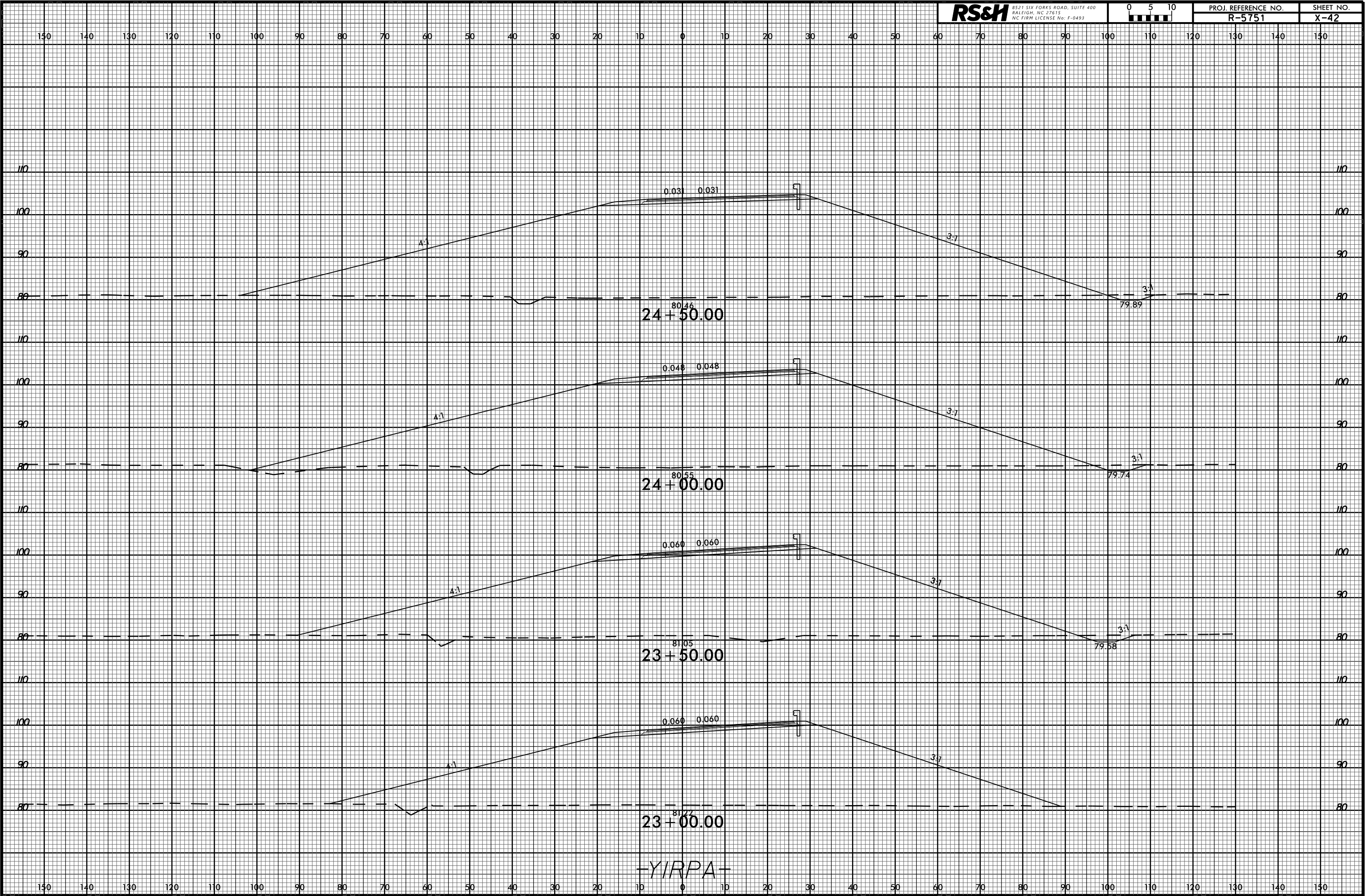


-YIRPA-

05-OCT-2022 13:24 R:\Projects\Corridor Modeling\R-5751_Rdy_xpl_YIRPA.dgn

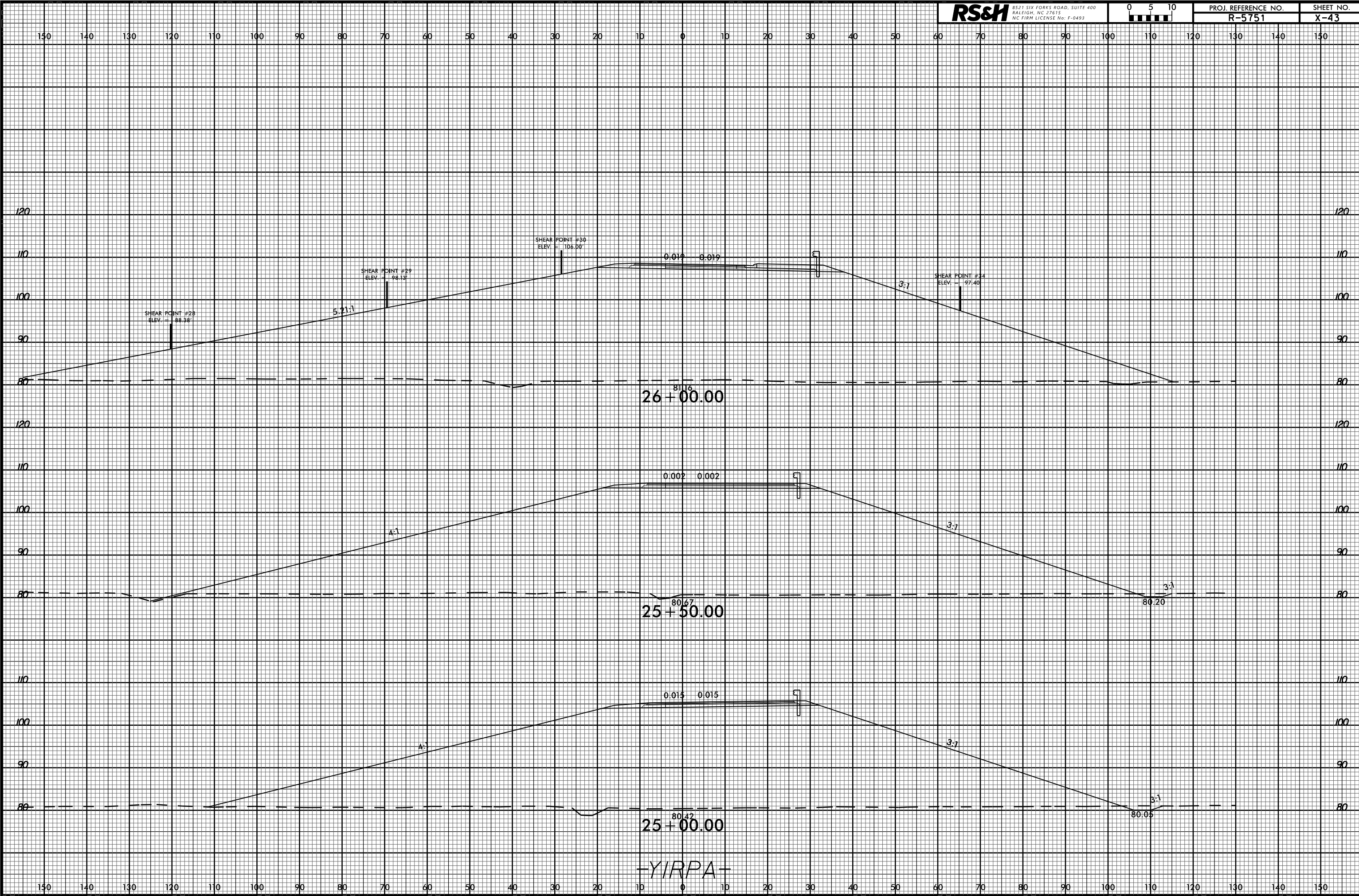


-YIRPA-



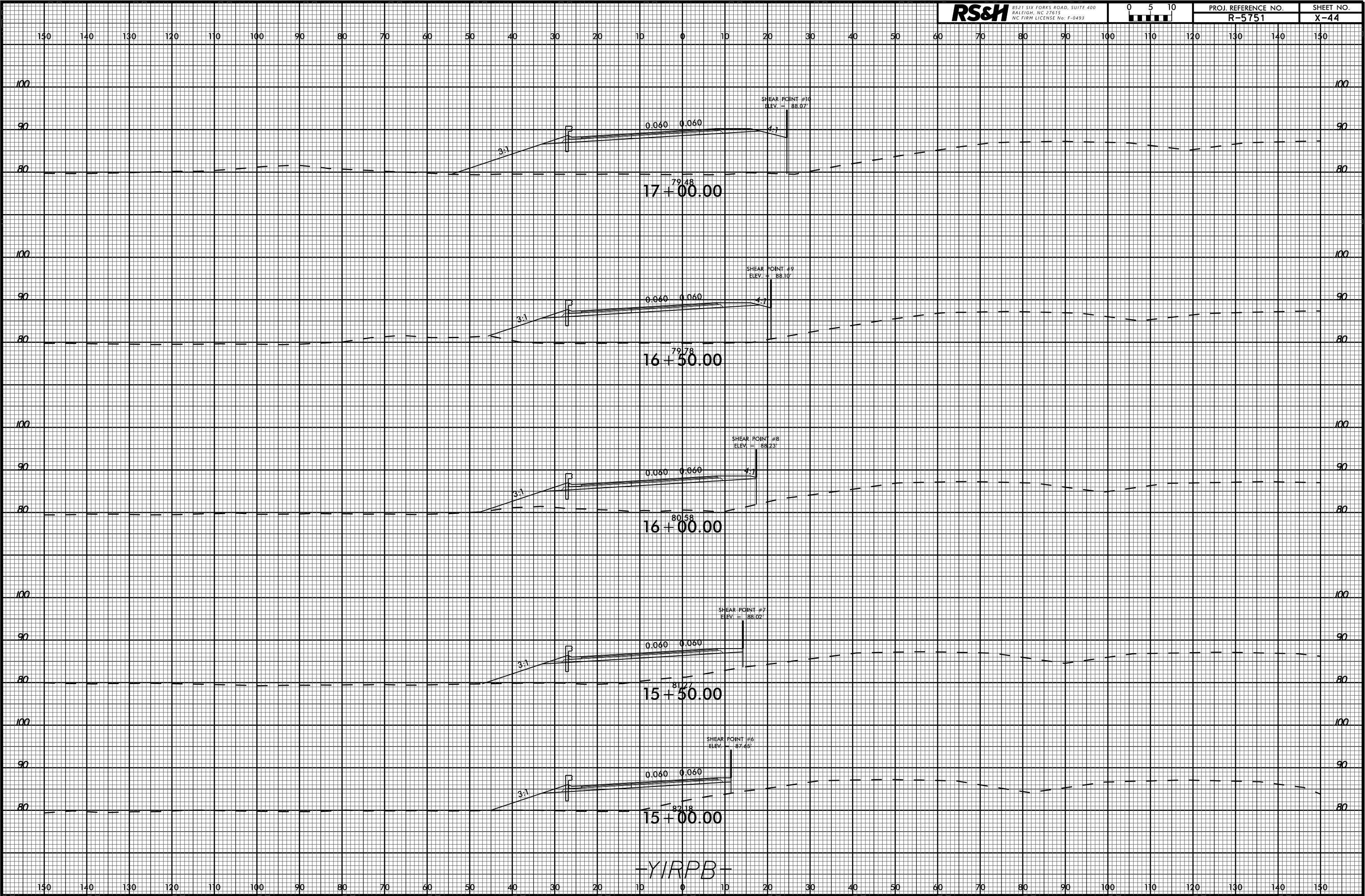
-YIRPA-

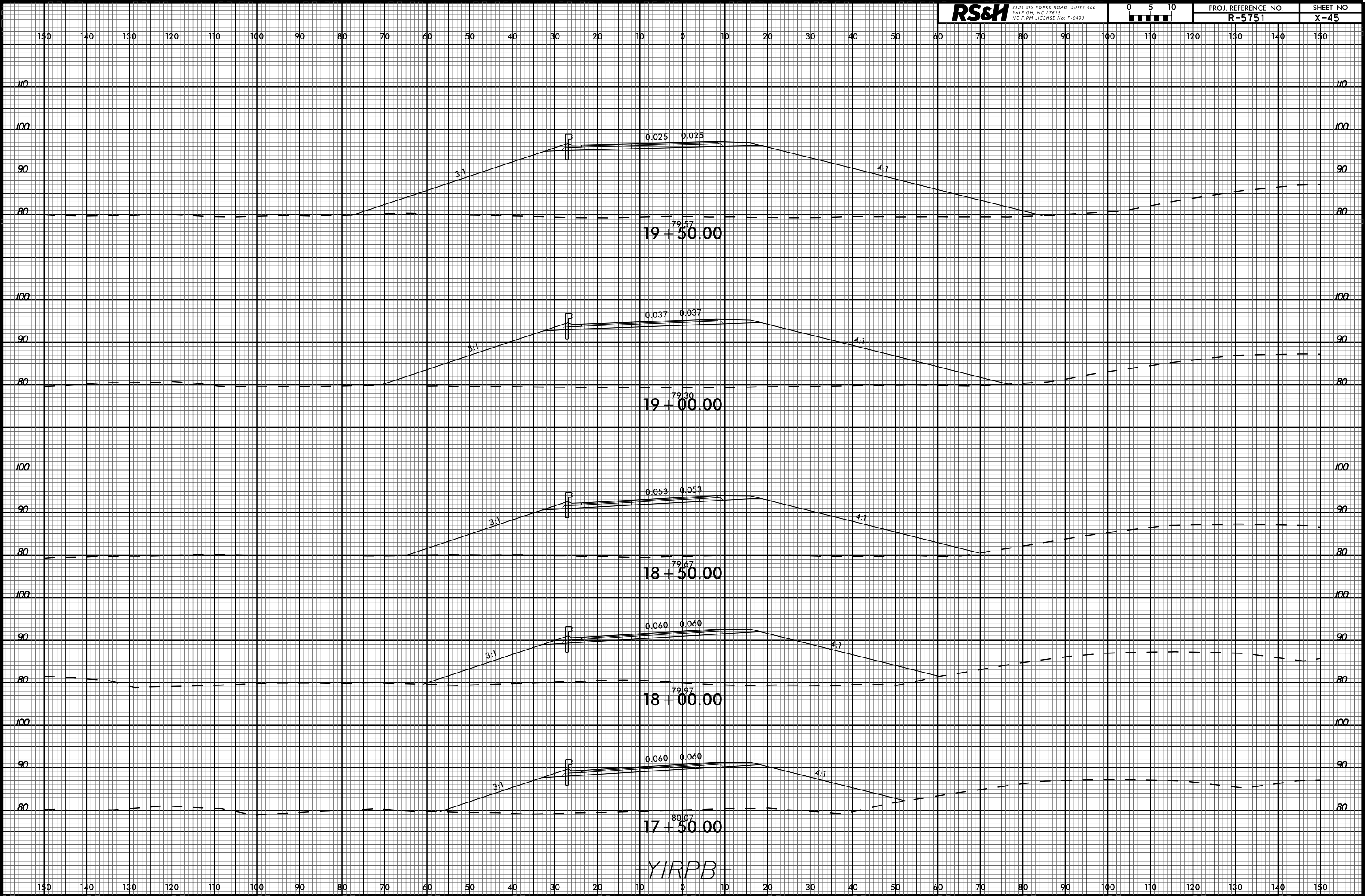
6/23/16

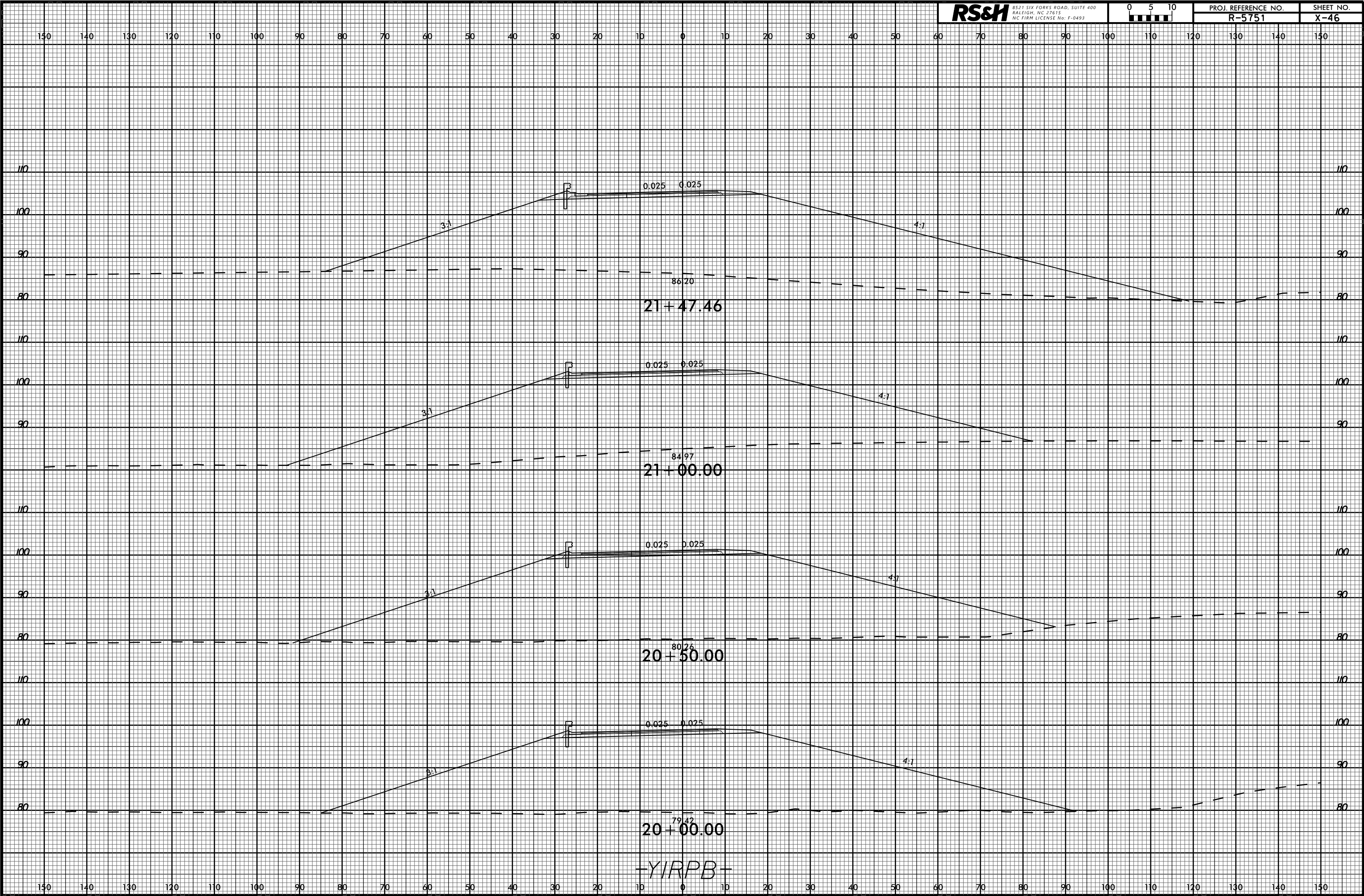


-YIRPA-

05-OCT-2022 13:24 R:\Roads\Projects\Corridor Modeling\R-5751_Rdy_xpl_YIRPA.dgn







YIRPB

6/23/16

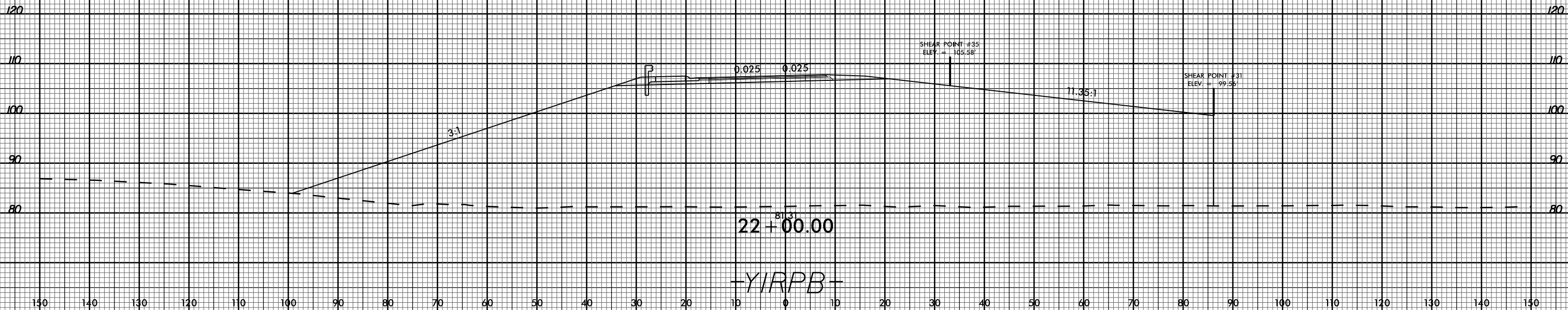
RS&H 8521 SIX FORKS ROAD, SUITE 400
RALEIGH, NC 27615
NC FIRM LICENSE NO. F-0493



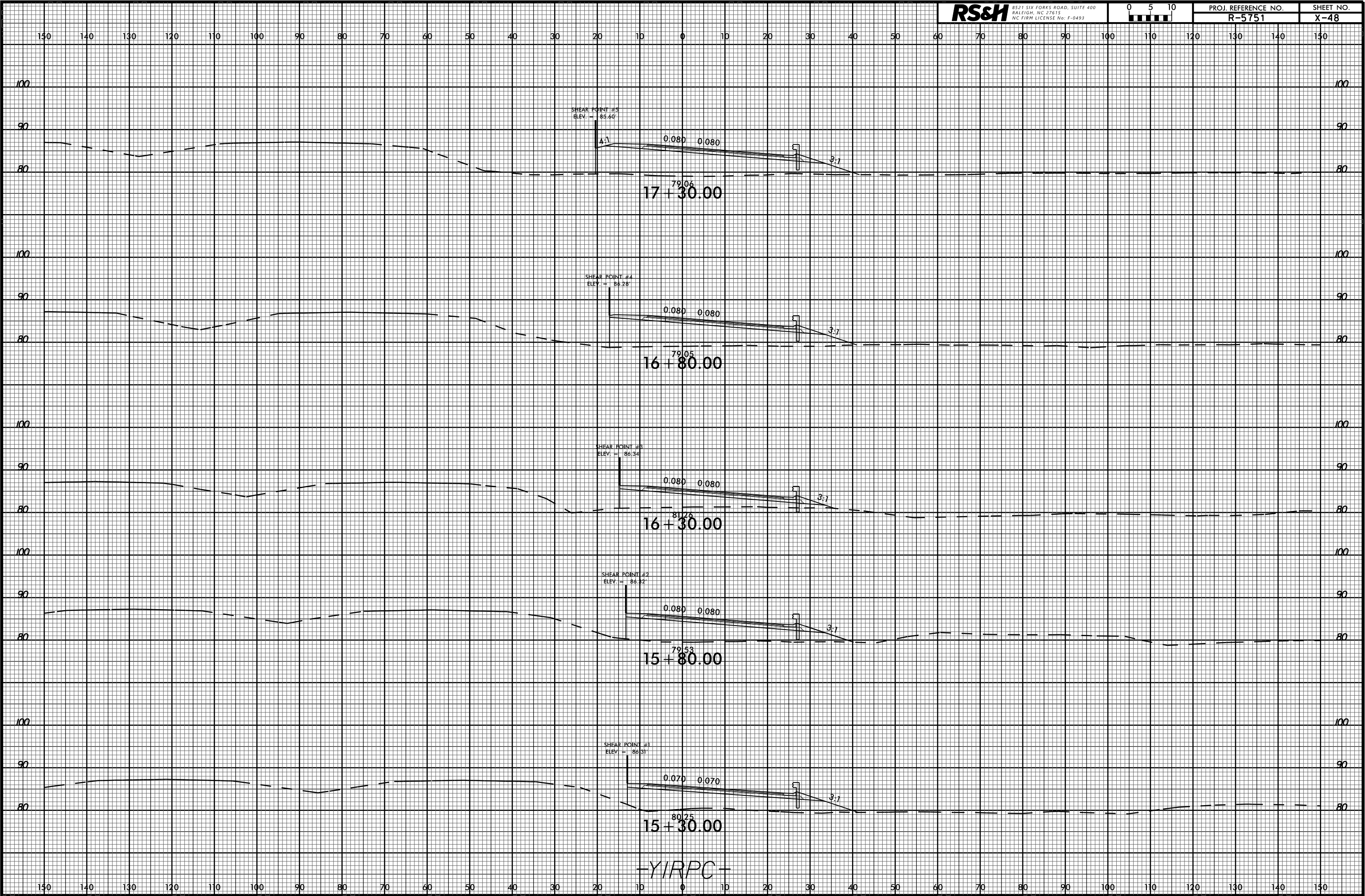
PROJ. REFERENCE NO.
R-5751

SHEET NO.
X-47

130 140 130 120 110 100 90 80 70 60 50 40 30 20 10 0 10 20 30 40 50 60 70 80 90 100 110 120 130 140 150

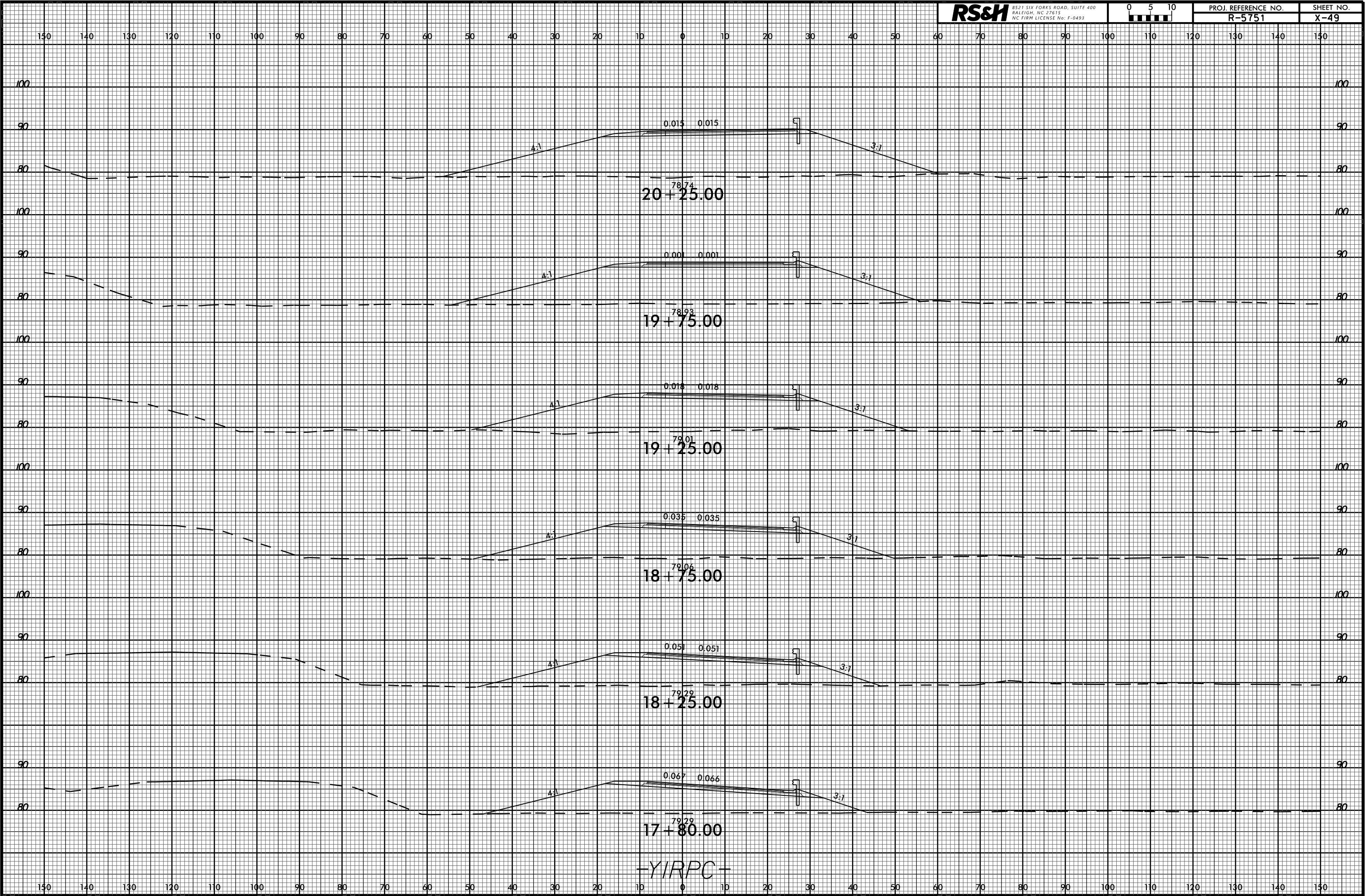


05-OCT-2022 13:24
R:\Roads\Projects\Corridor Modeling\R-5751_Rdy_xpl_YIRPB.dgn
\$\$\$\$\$USERNAME\$\$\$\$\$

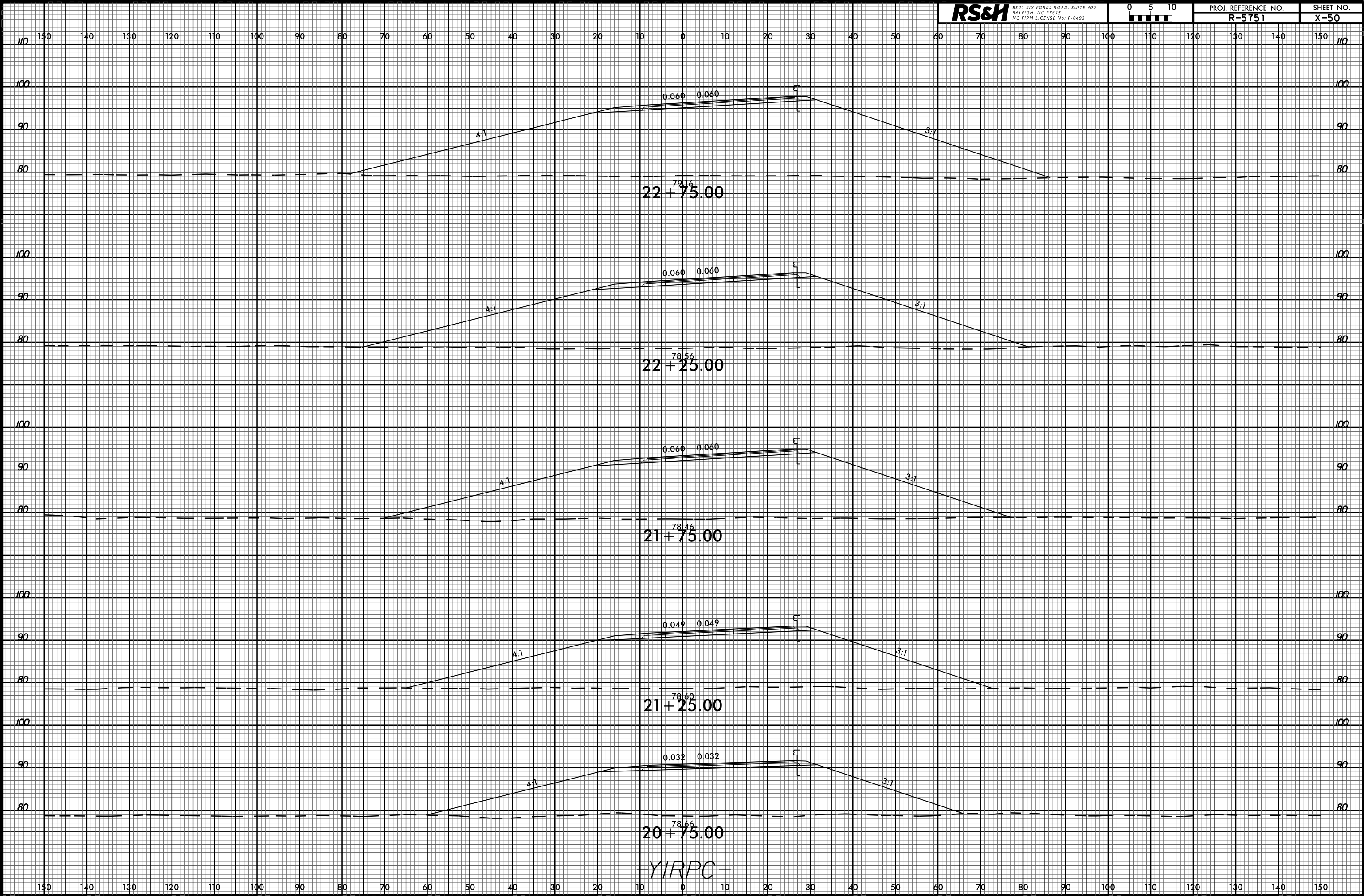


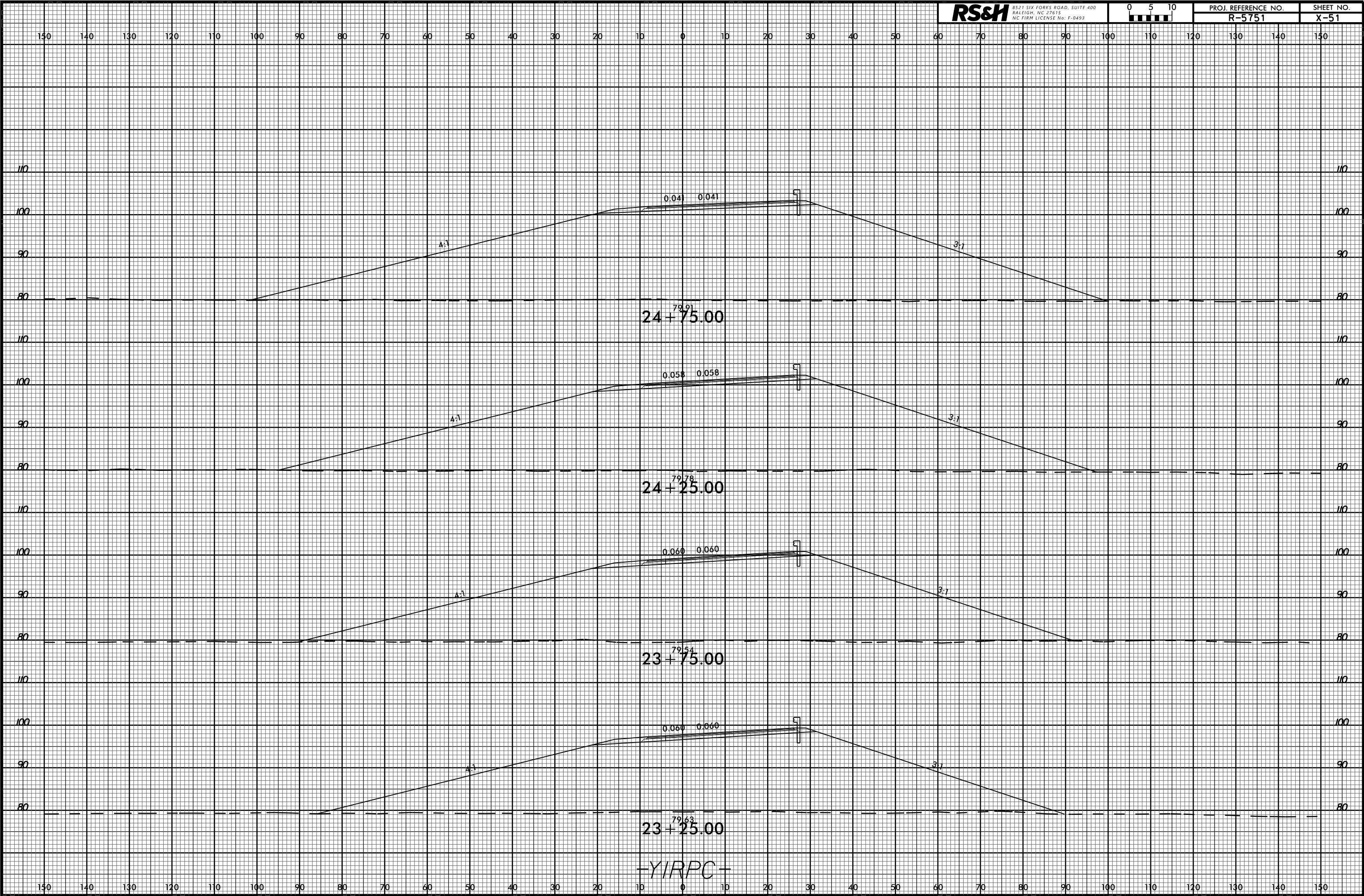
-YIRPC-

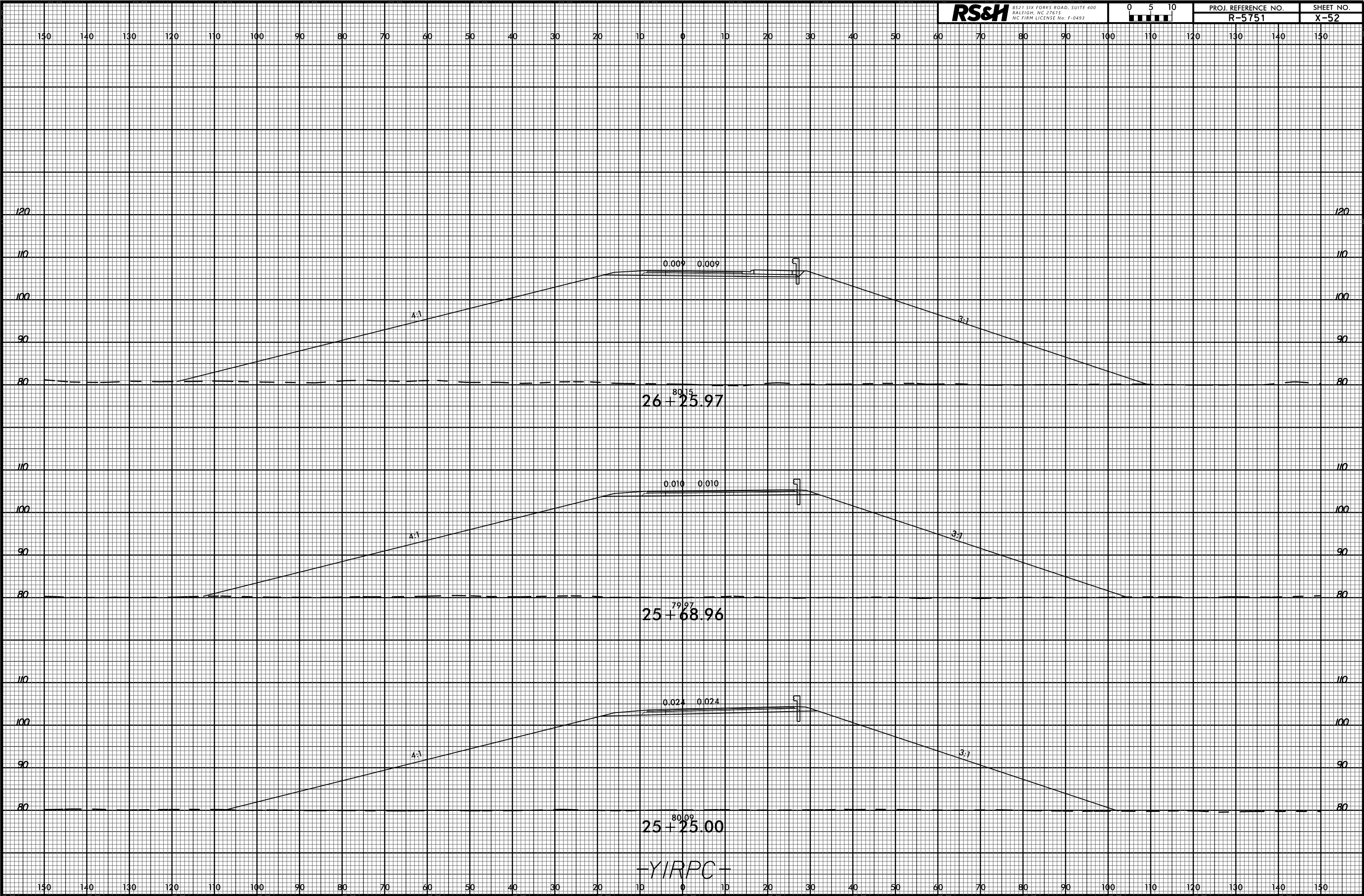
6/23/16



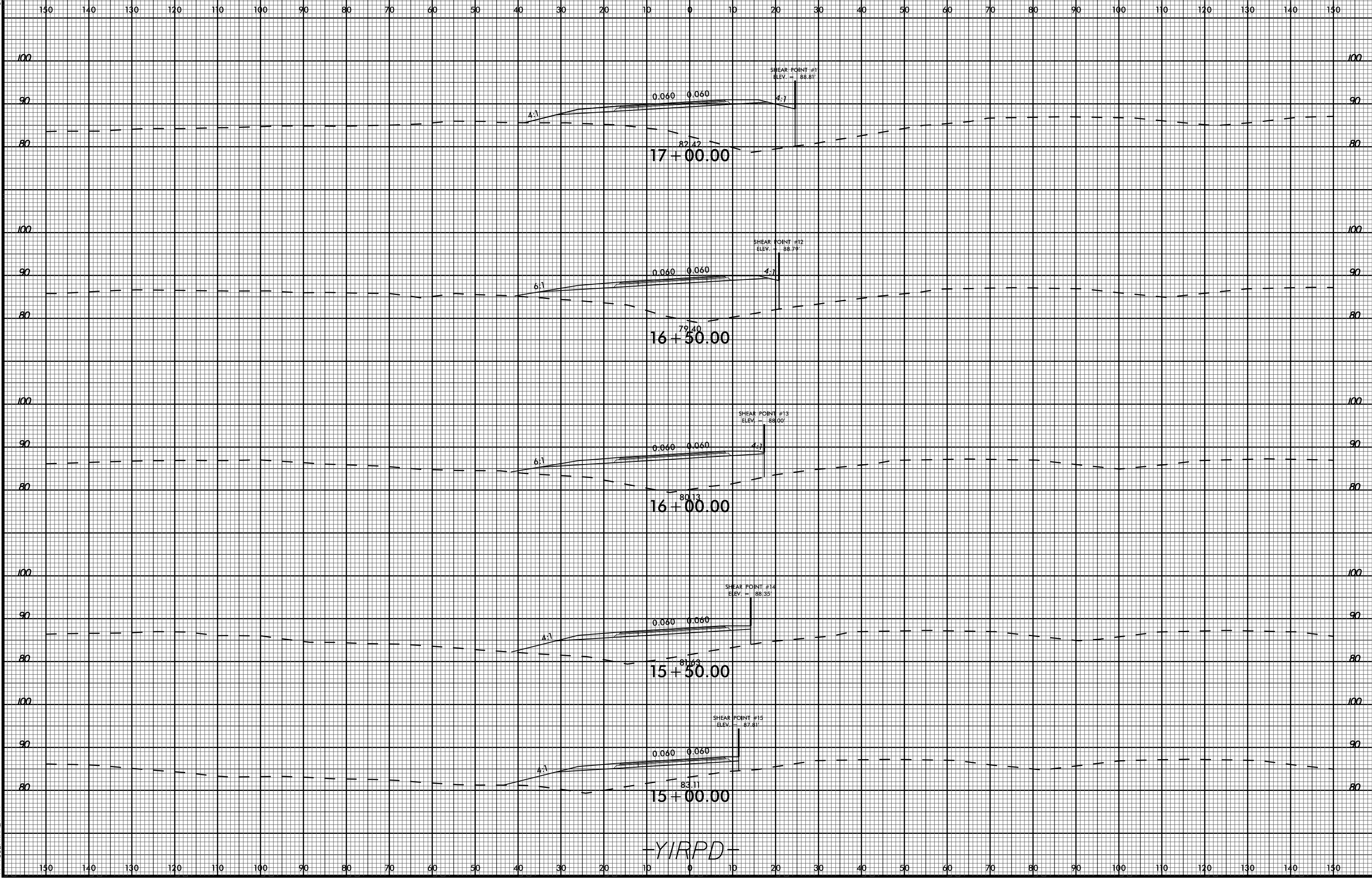
05-OCT-2022 13:24 R:\Projects\Corridor Modeling\R-5751_Rdy_xpl_YIRPC.dgn \$\$\$USERNAME\$\$\$





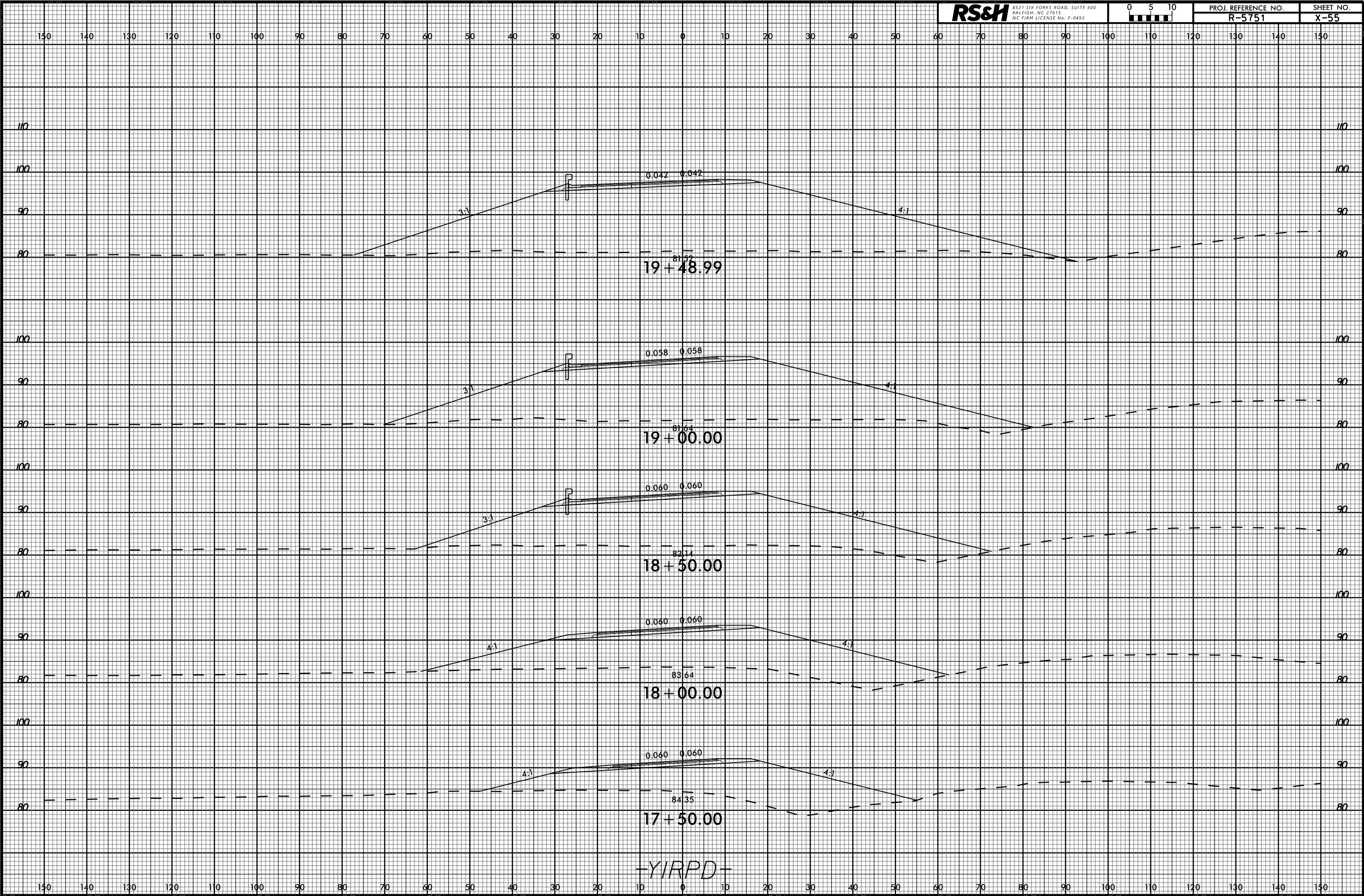


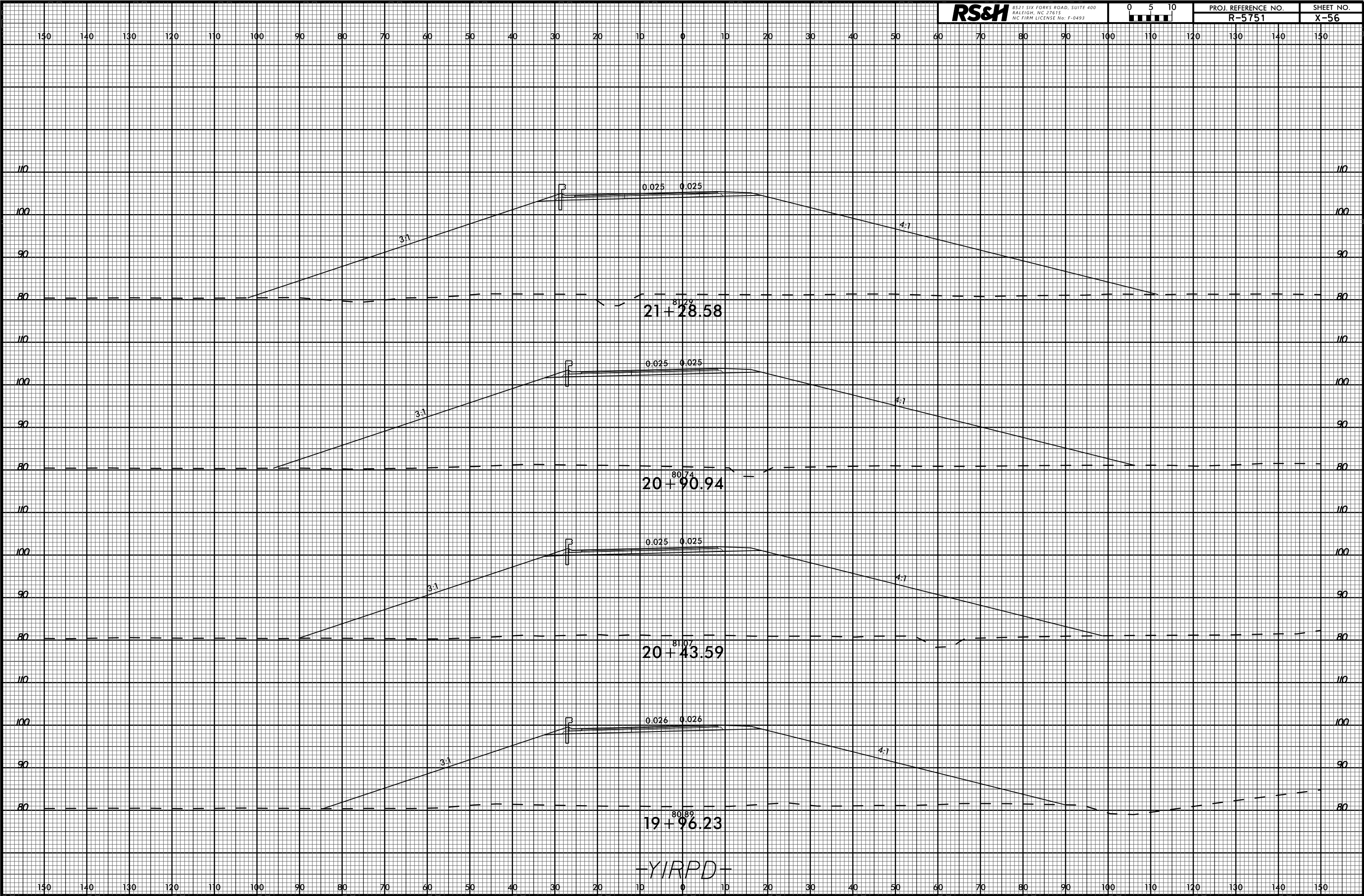
6/23/16



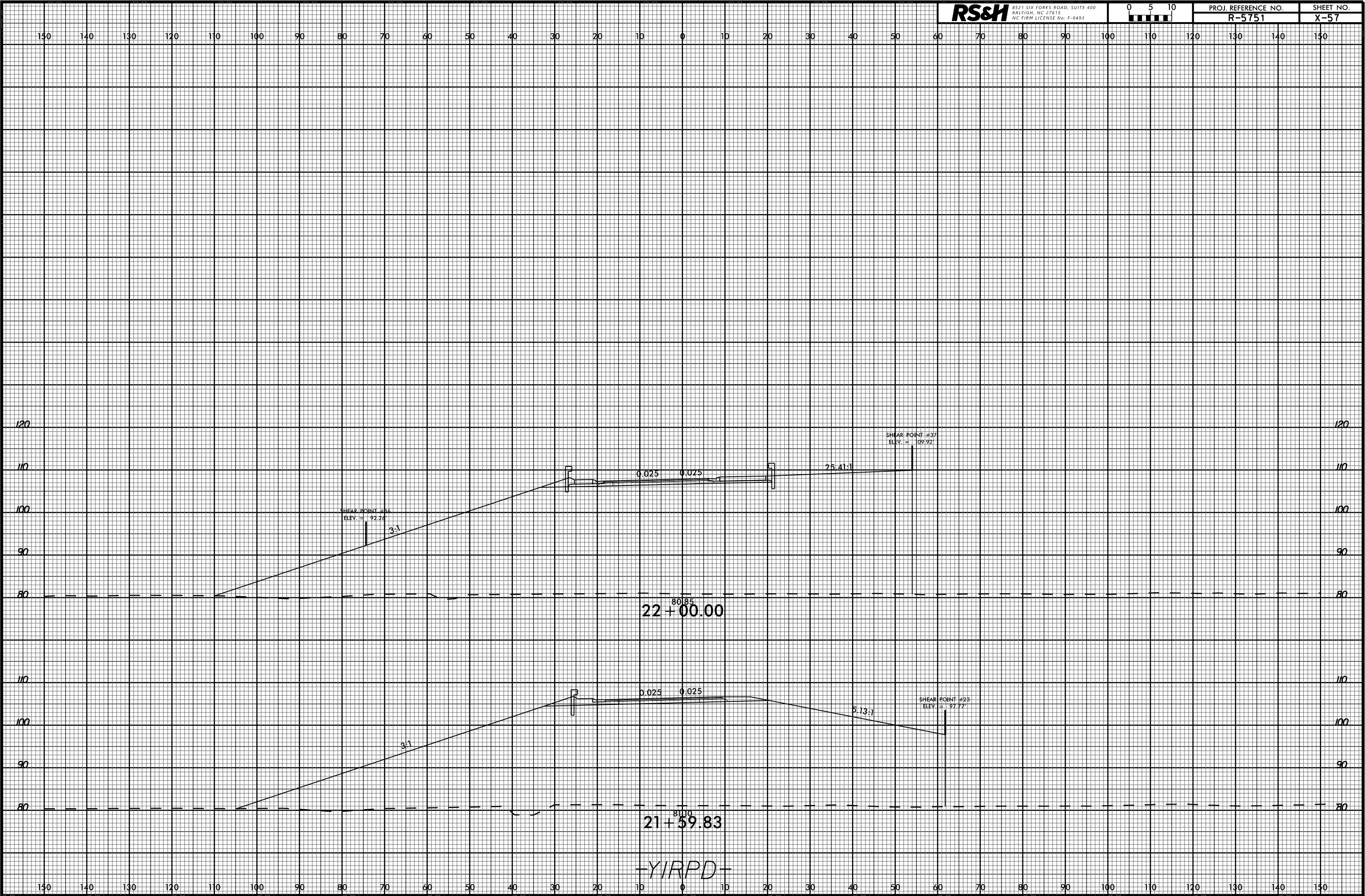
05-OCT-2022 13:24 R:\Projects\Corridor Modeling\R-5751_Rdy_xpl_YIRPD.dgn

YIRPD

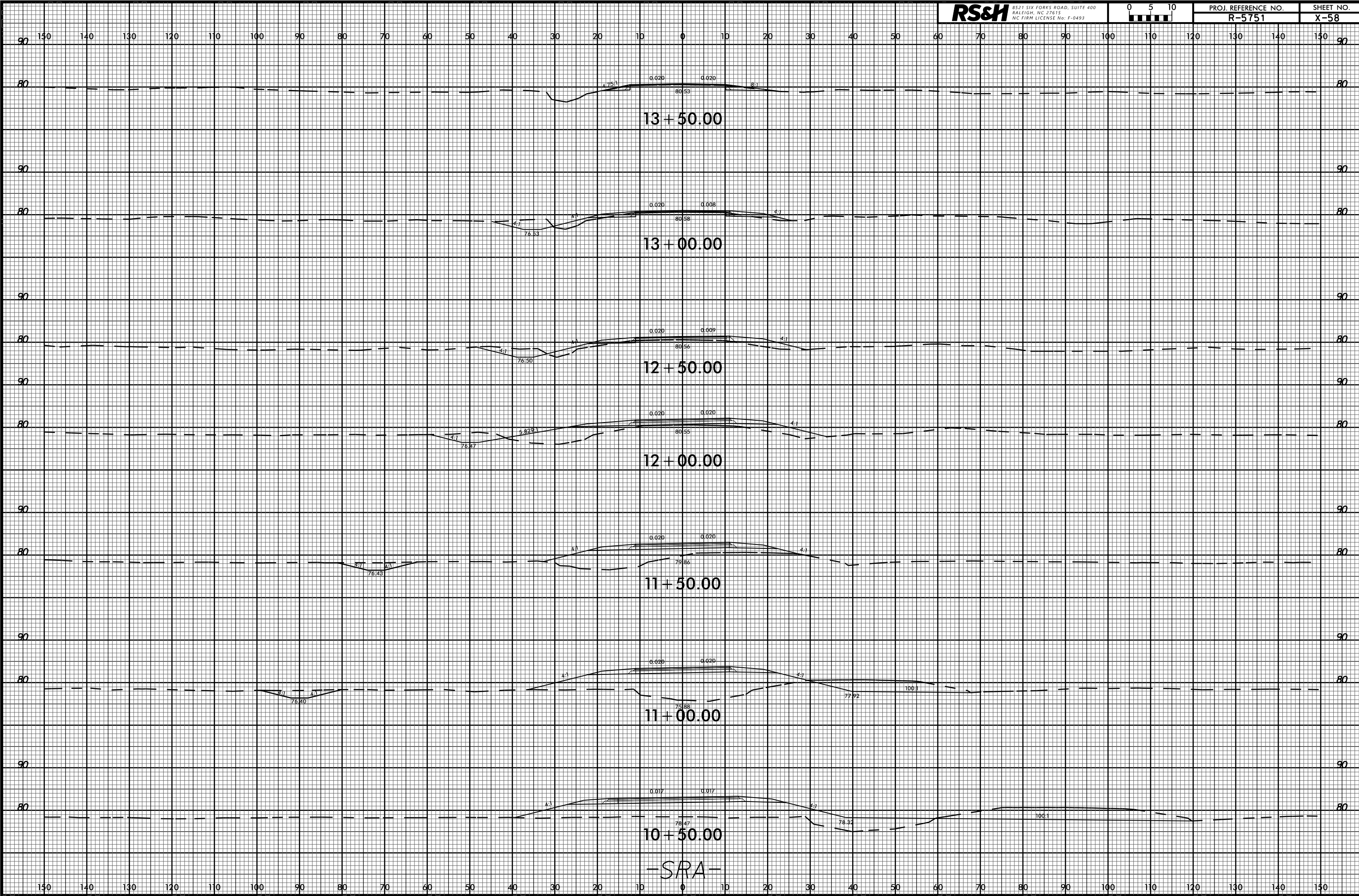




-YIRPD-



6/23/16

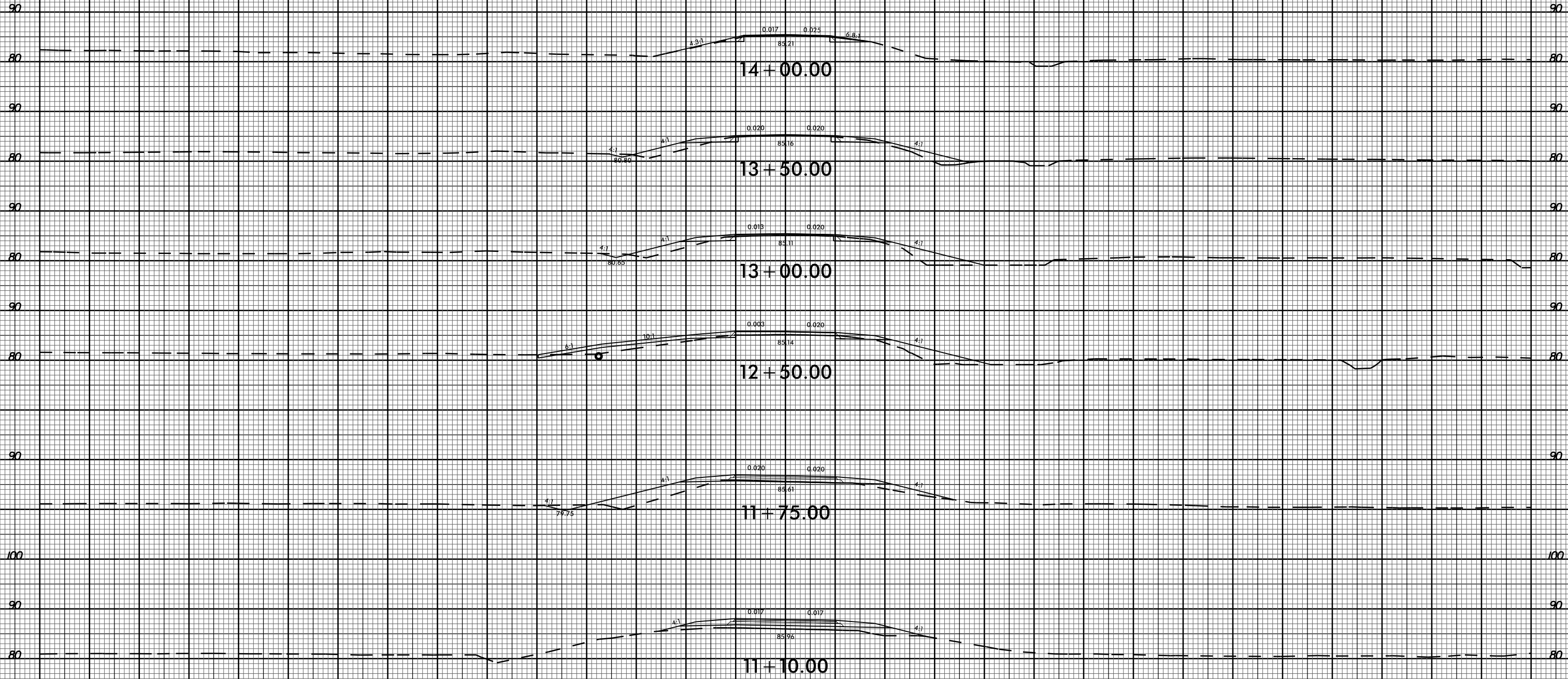


05-OCT-2022 13:24 R:\Roads\Projects\Corridor Modeling\R-5751_Rdy_xpl_SRA.dgn \$\$\$USERNAME\$\$\$

6/23/16

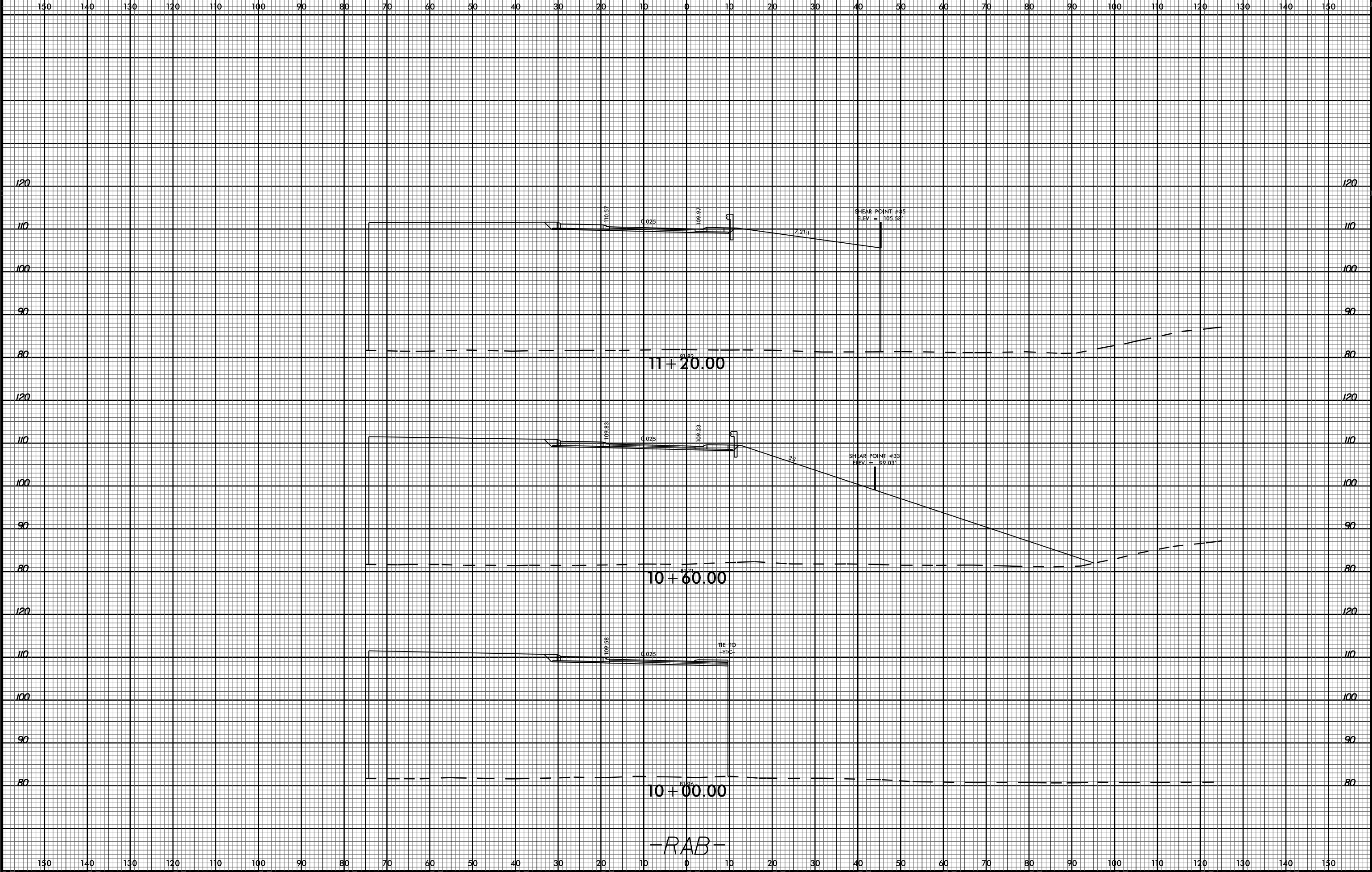


150 140 130 120 110 100 90 80 70 60 50 40 30 20 10 0 10 20 30 40 50 60 70 80 90 100 110 120 130 140 150

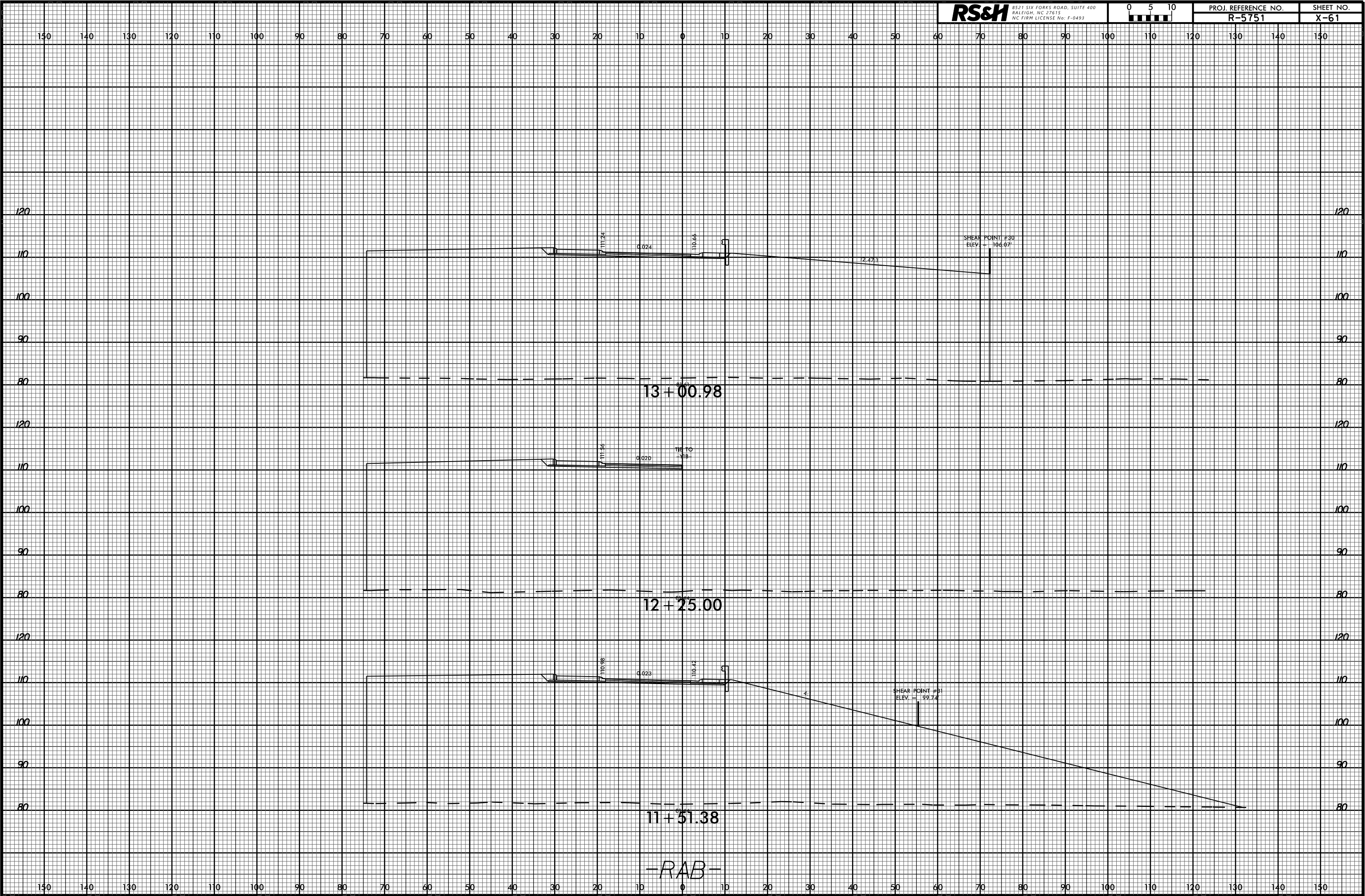


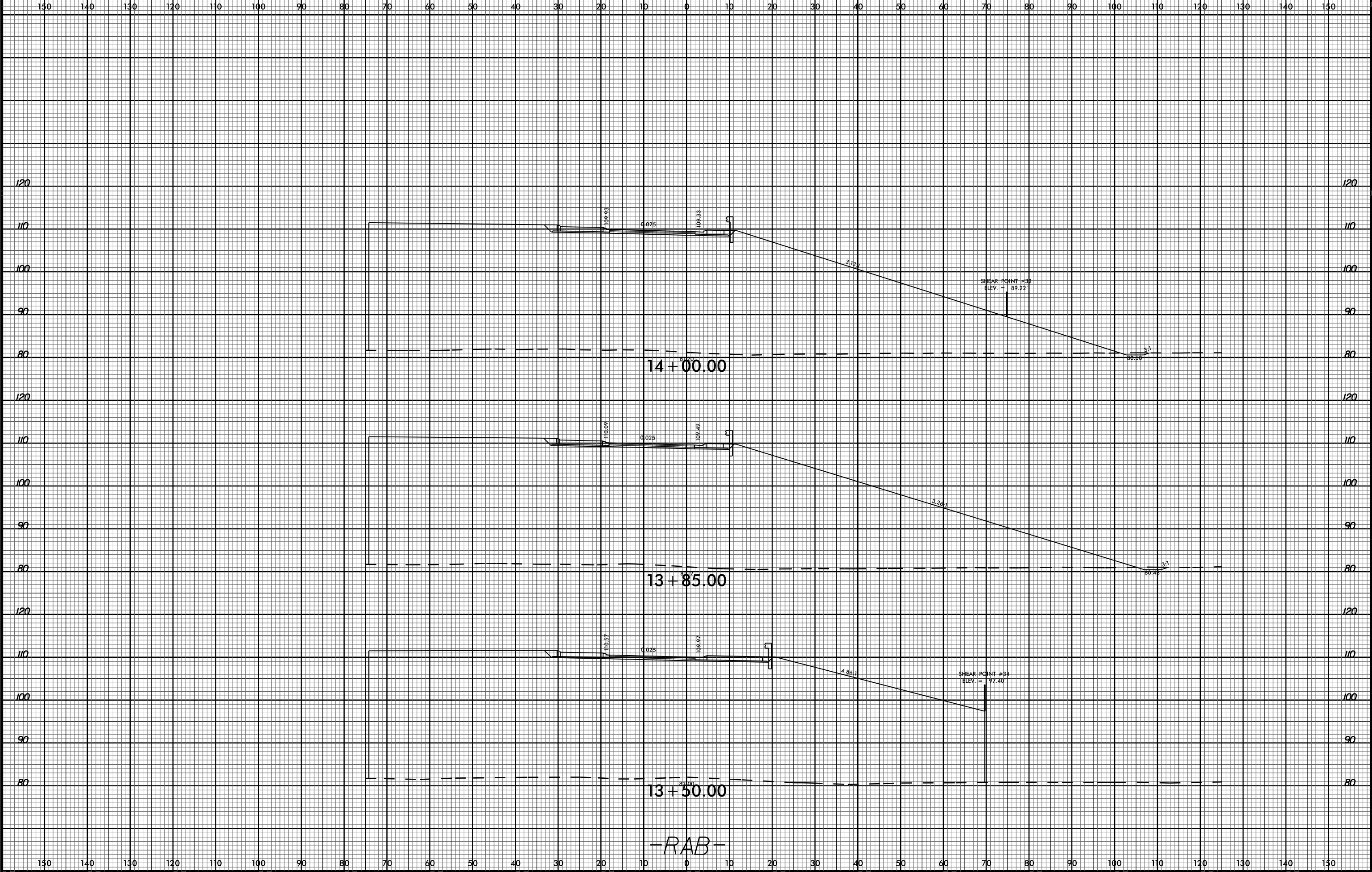
-SRB-

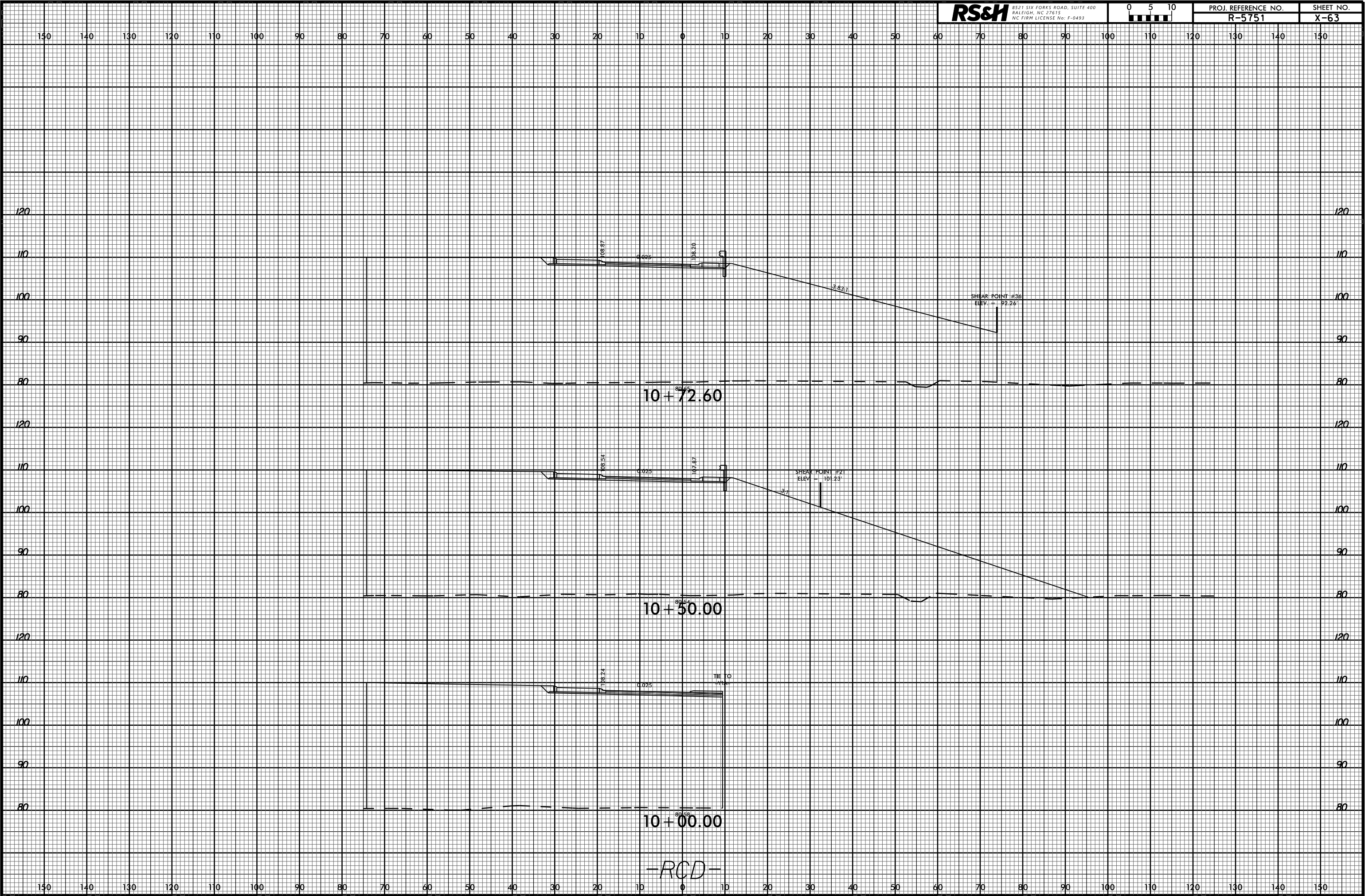
05-OCT-2022 13:24
R:\Projects\Corridor Modeling\R-5751_Rdy_xpl_SRB.dgn
\$\$\$\$\$USERNAME\$\$\$\$\$



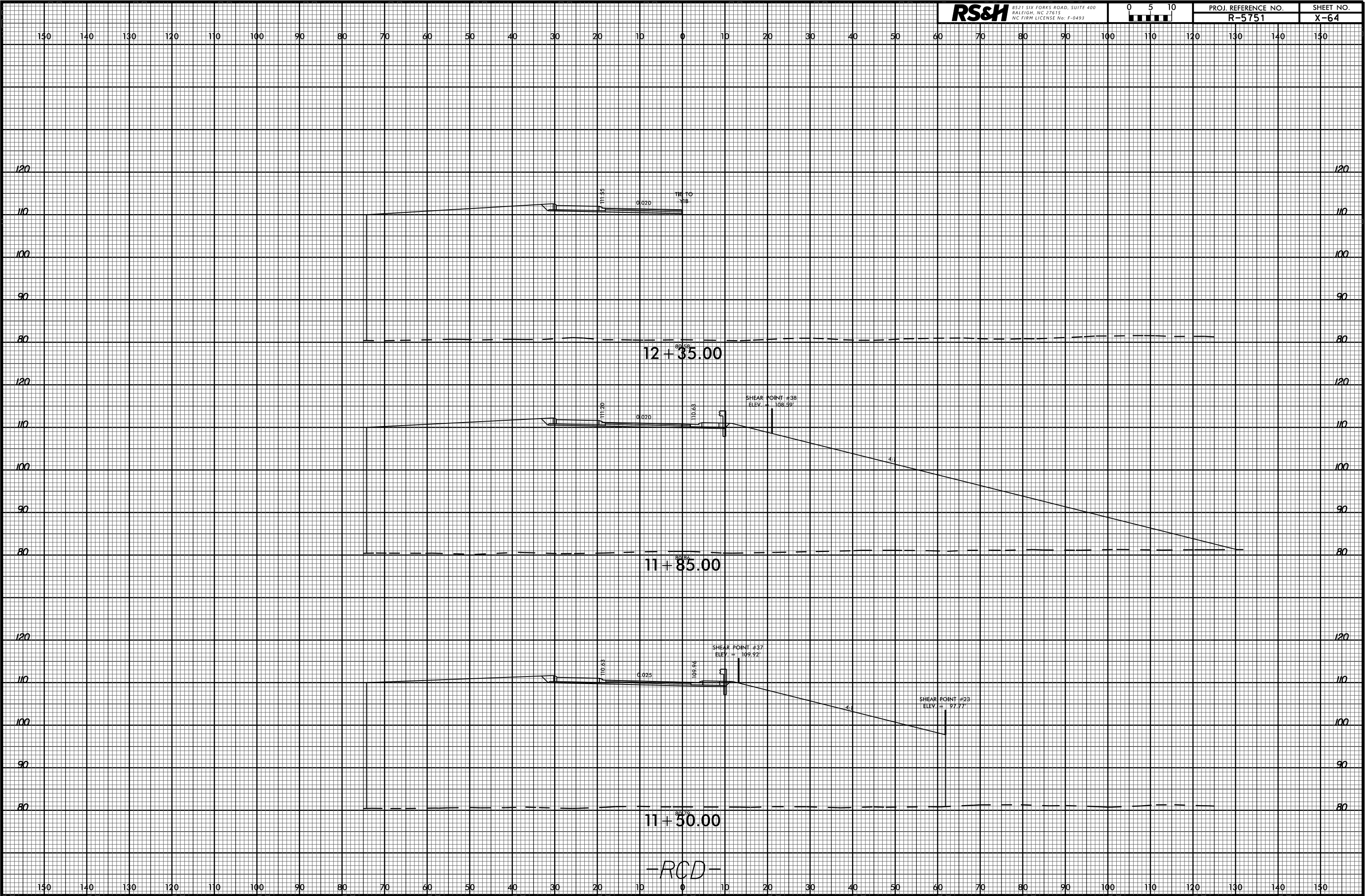
-RAB-

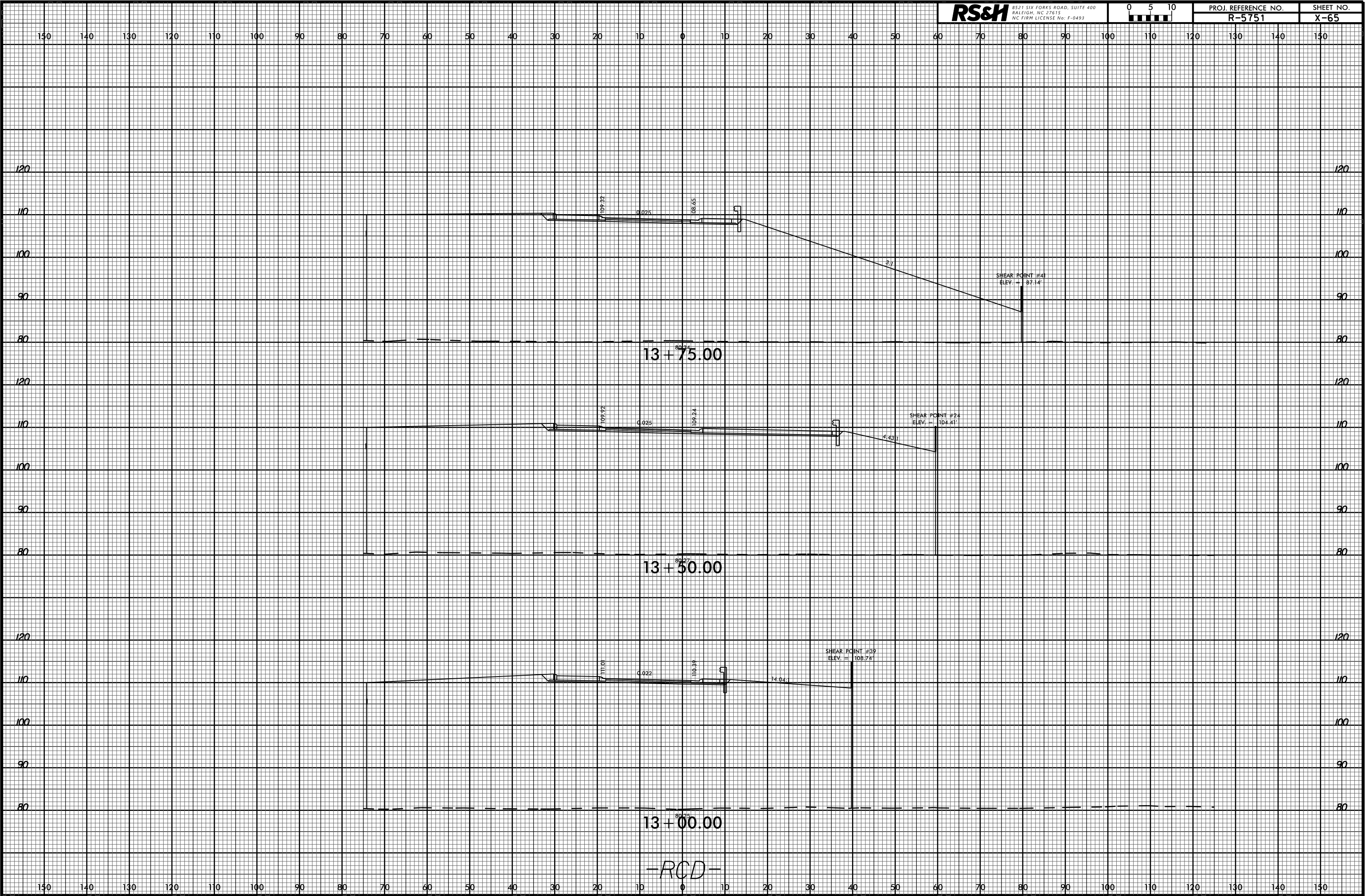






-RCD-





130 140 130 120 110 100 90 80 70 60 50 40 30 20 10 0 10 20 30 40 50 60 70 80 90 100 110 120 130 140 150

120

120

110

110

100

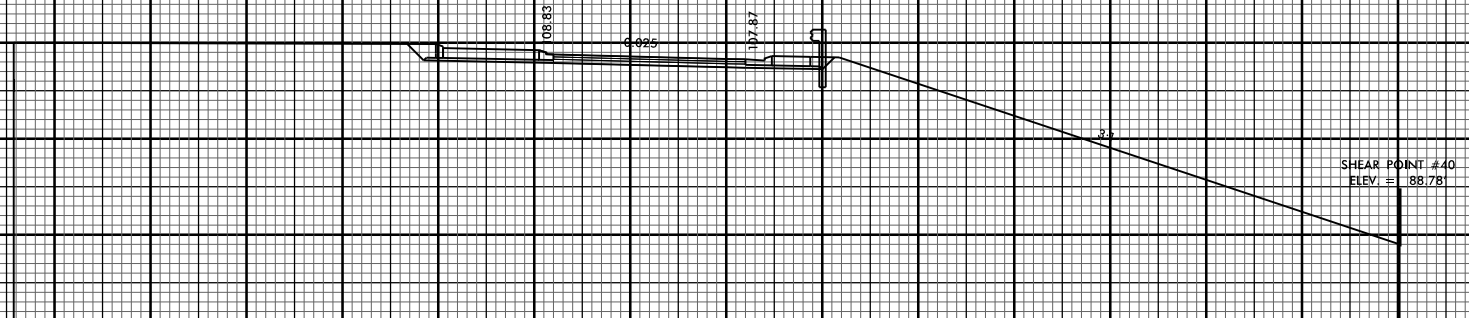
100

90

90

80

80



130 140 130 120 110 100 90 80 70 60 50 40 30 20 10 0 10 20 30 40 50 60 70 80 90 100 110 120 130 140 150

150 140 130 120 110 100 90 80 70 60 50 40 30 20 10 0 10 20 30 40 50 60 70 80 90 100 110 120 130 140 150

90 90

80 80
10+90.00
0.020 0.020 4:1
82.60

90 90

10+50.00
0.020 0.020 4:1 4:1
82.71

90 90

10+25.00
0.020 0.020 4:1 4:1
84.56
-DRI-

150 140 130 120 110 100 90 80 70 60 50 40 30 20 10 0 10 20 30 40 50 60 70 80 90 100 110 120 130 140 150