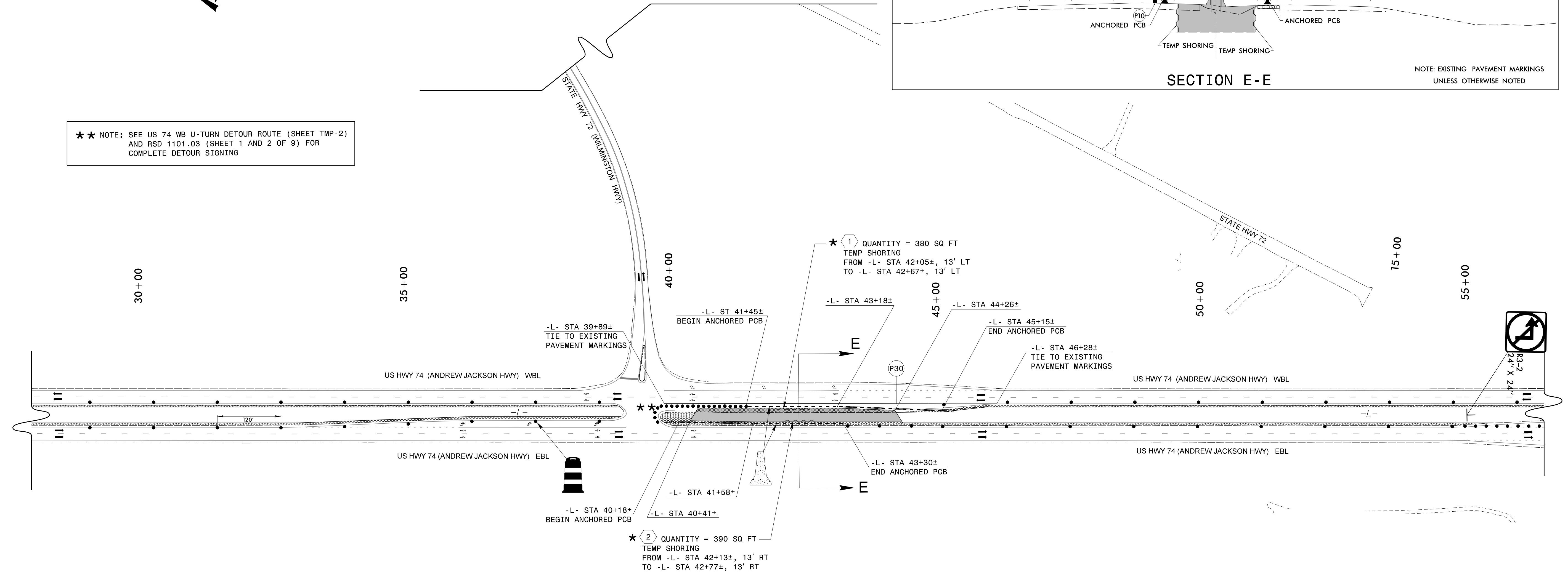
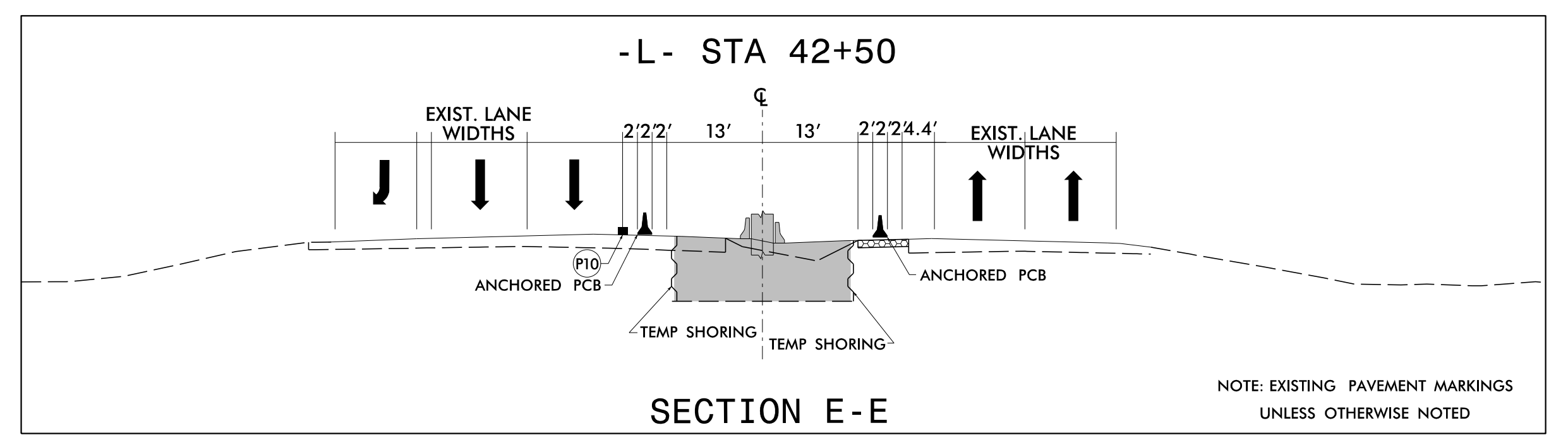


NAD 83/NA 2011

** NOTE: SEE US 74 WB U-TURN DETOUR ROUTE (SHEET TMP-2) AND RSD 1101.03 (SHEET 1 AND 2 OF 9) FOR COMPLETE DETOUR SIGNING




* 1 QUANTITY = 380 SQ FT TEMP SHORING FROM -L- STA 42+05±, 13' LT TO -L- STA 42+67±, 13' LT

* 2 QUANTITY = 390 SQ FT TEMP SHORING FROM -L- STA 42+13±, 13' RT TO -L- STA 42+77±, 13' RT

* NOTE: THE LOCATION OF THE TEMPORARY SHORING IS APPROXIMATE AND WILL BE FIELD ADJUSTED

RS&H 8521 SIX FORKS ROAD, SUITE 400 RALEIGH, NC 27615 NC FIRM LICENSE No: F-0493

APPROVED: [Signature] DATE: [] [Professional Engineer Seal: JARED M. BOND, SEAL 040418]



PHASE I STEP 4 DETAIL

DOCUMENT NOT CONSIDERED FINAL UNLESS ALL SIGNATURES COMPLETED

10/6/2022 R:\TrafficControl\CP\NAR-5751\TC-TMP-pl_s4_dtl_03.dgn User: Bond