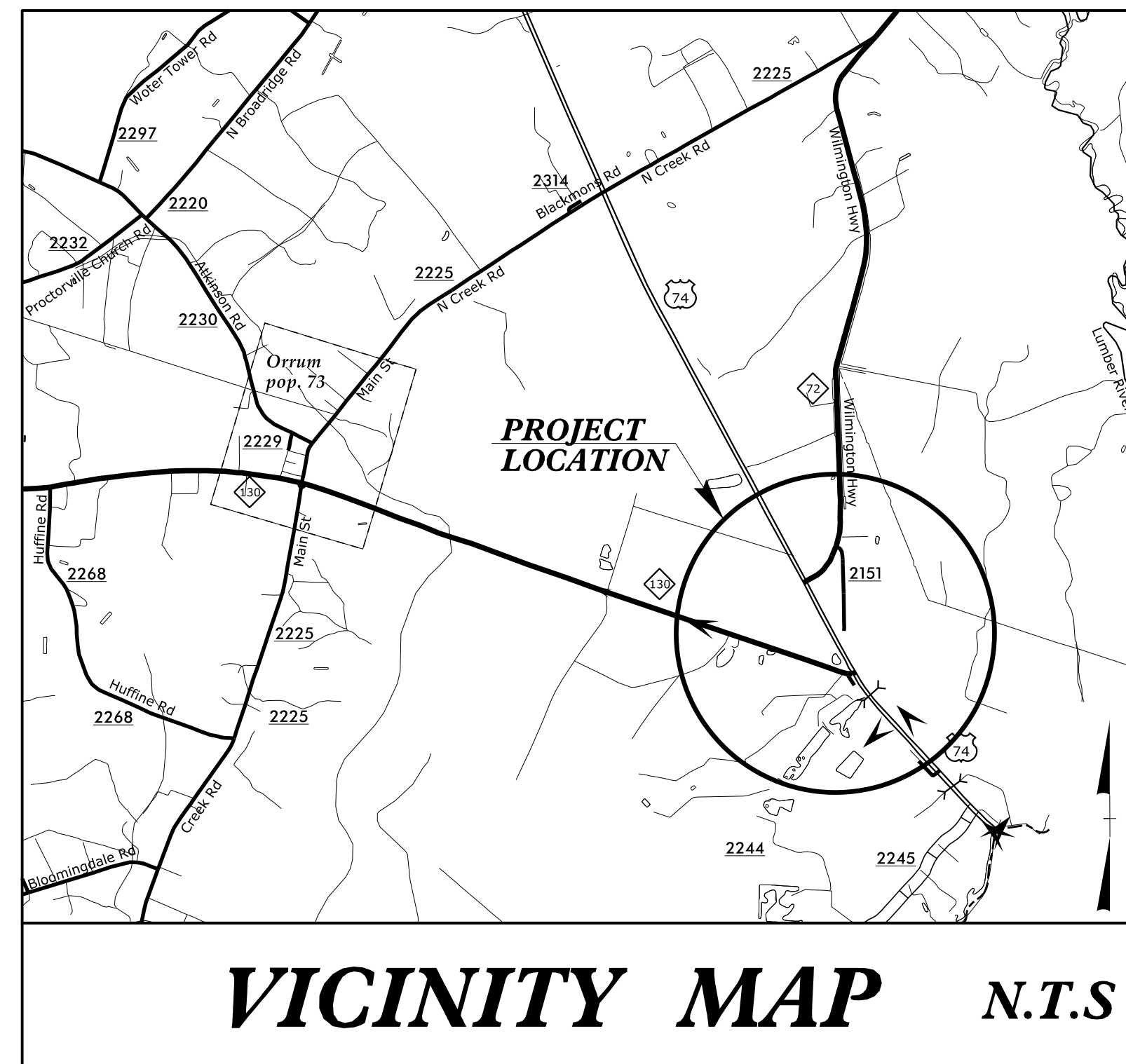
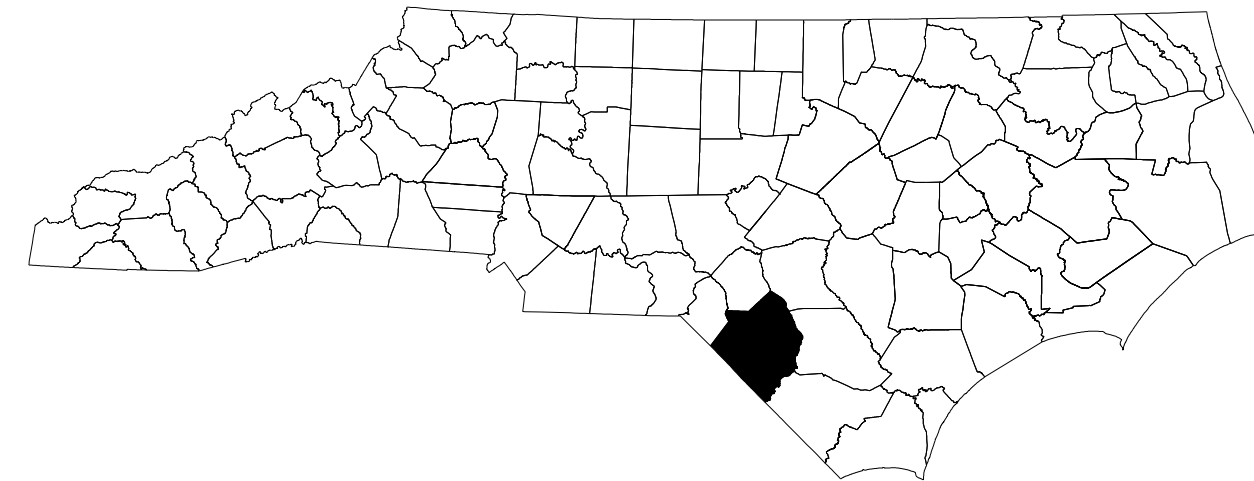


STATE OF NORTH CAROLINA
DIVISION OF HIGHWAYS

TRANSPORTATION MANAGEMENT PLAN

ROBESON COUNTY

LOCATION: US 74 AT NC 72 / NC 130
CONVERT INTERSECTION TO INTERCHANGE



INDEX OF SHEETS

SHEET NO.	TITLE
TMP-1	TITLE SHEET, VICINITY MAP, AND INDEX OF SHEETS
TMP-1A	LIST OF APPLICABLE ROADWAY STANDARD DRAWINGS, AND LEGEND
TMP-1B THRU 1-D	TRANSPORTATION OPERATIONS PLAN: (MANAGEMENT STRATEGY, AND GENERAL NOTES)
TMP-2	US 74 WB U-TURN DETOUR ROUTE
TMP-2A	NC 130 DETOUR
TMP-2B	NORTH CREEK RD. DETOUR
TMP-2C	US 74 DETOUR FOR GIRDER PLACEMENT
TMP-2D	DETOUR SIGN DESIGN
TMP-2E	PORTABLE CONCRETE BARRIER AT TEMPORARY SHORING LOCATIONS
TMP-2F	TEMPORARY SHORING NOTES
TMP-2G	WORK ZONE VARIABLE SPEED LIMIT REDUCTION
TMP-3	TEMPORARY TRAFFIC CONTROL PHASING
TMP-4 THRU TMP-5	TEMPORARY TRAFFIC CONTROL PHASE I STEP 2 DETAIL
TMP-6 THRU TMP-10	TEMPORARY TRAFFIC CONTROL PHASE I STEP 3 DETAIL
TMP-11	TEMPORARY TRAFFIC CONTROL PHASE I STEP 4 DETAIL
TMP-12 THRU TMP-19	TEMPORARY TRAFFIC CONTROL PHASE II STEP 1 DETAIL
TMP-20 THRU TMP-23	TEMPORARY TRAFFIC CONTROL PHASE II STEP 2 DETAIL
TMP-24	TEMPORARY TRAFFIC CONTROL PHASE II STEP 3 DETAIL
TMP-25	TEMPORARY TRAFFIC CONTROL PHASE II STEP 4 DETAIL
TMP-25 THRU TMP-29	TEMPORARY TRAFFIC CONTROL PHASE III DETAIL

SHEET NO.
TMP-1

R-5751

TIP PROJECT:

DOCUMENT NOT CONSIDERED FINAL
UNLESS ALL SIGNATURES COMPLETED

APPROVED: *Jared M. Bond*
EFT10581CT4F469...

DATE: _____

RS&H

8521 SIX FORKS ROAD, SUITE 400
RALEIGH, NC 27615
NC FIRM LICENSE No: F-0493




PLANS PREPARED BY:

JARED M. BOND, P.E.
PROJECT ENGINEER

NIKI AVERGINOS, E.I.
PROJECT DESIGN ENGINEER

NCDOT CONTACTS:

SPENCER JENNINGS
PROJECT DESIGN ENGINEER



10/6/2022
R:\Traffic\TrafficControl\CPAR-5751\TC_TMP_tsh.dgn
User:JBond