
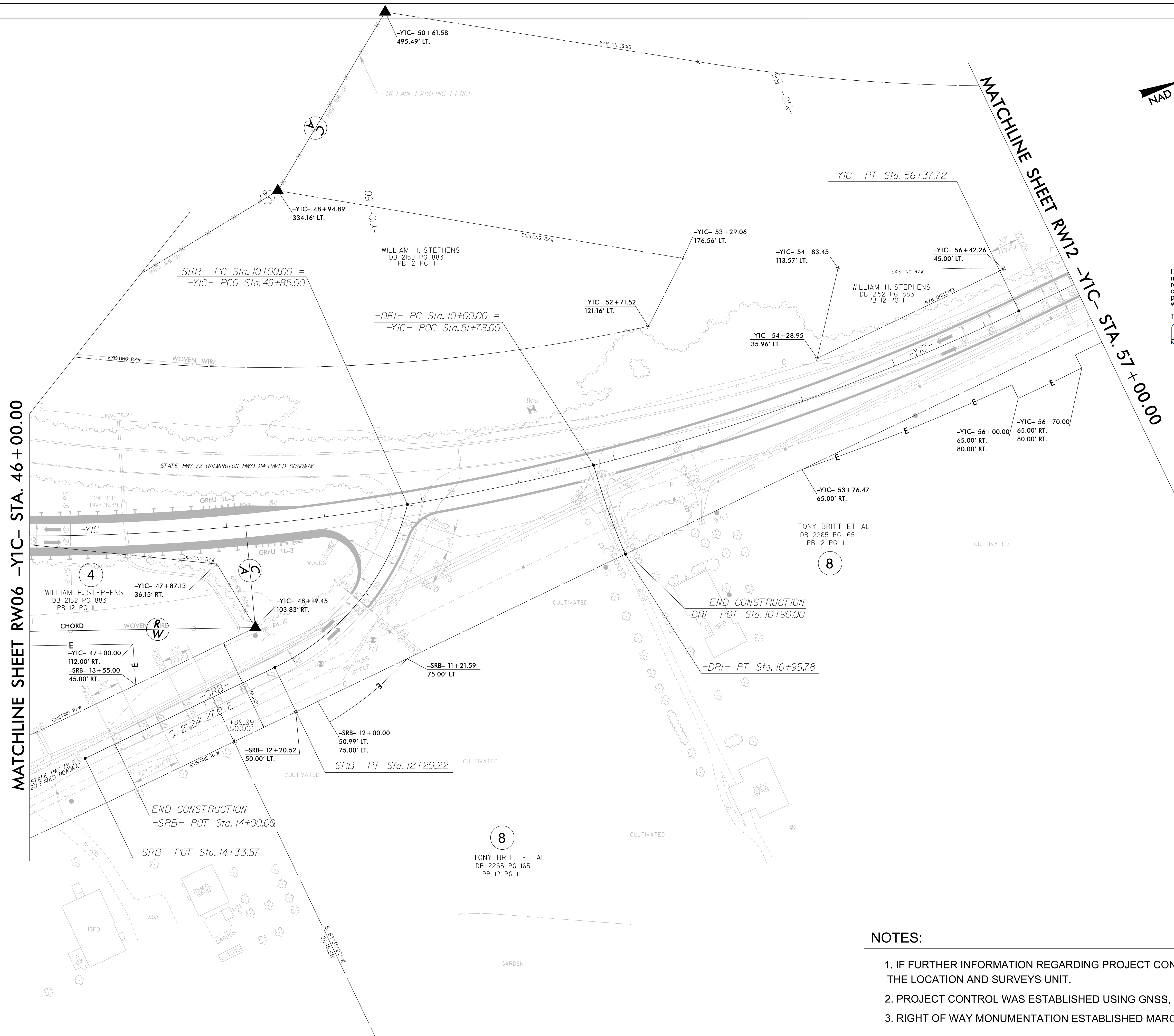
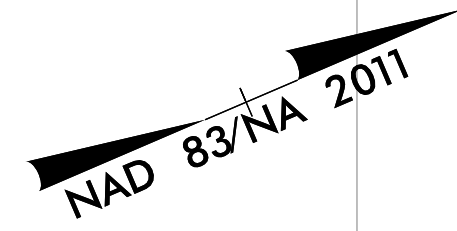


6/2/2019

PROJECT REFERENCE NO.	SHEET NO.
R-5751	RW11
Location and Surveys	
NCDOT DIVISION 6 LOCATION AND SURVEYS 4834 US HWY 301 S HOPE MILLS, NC 28348	
PROJECT SURVEYOR	
	
09/28/2022	
DOCUMENT NOT CONSIDERED FINAL UNLESS ALL SIGNATURES COMPLETED	



I, Keith E. Honeycutt, PLS, certify that the right of way and permanent easement monumentation for this project shown herein was completed under my direct and responsible charge from an actual survey made under my supervision; that all horizontal closures had a minimum ratio of precision of 1:10,000 (Class A). Field work was performed in March 2022, and all coordinates are based on NAD83/2011. That this survey was performed to meet the requirements of 21NCAC 56.1600 as applicable.

This 29th day of September, 2022.
 Keith E. Honeycutt
 Professional Land Surveyor L-4169



REVISIONS

MATCHLINE SHEET RW06 -YIC- STA. 46+00.00

MATCHLINE SHEET RW12 -YIC- STA. 57+00.00

NOTES:

1. IF FURTHER INFORMATION REGARDING PROJECT CONTROL IS NEEDED PLEASE CONTACT THE LOCATION AND SURVEYS UNIT.
2. PROJECT CONTROL WAS ESTABLISHED USING GNSS, THE GLOBAL NAVIGATION SATELLITE SYSTEM.
3. RIGHT OF WAY MONUMENTATION ESTABLISHED MARCH 2022.

22-SEP-2022 10:51 AM C:\Users\jdu066\Documents\Projects\Control\Sheets\5751\revision_220920\work\R5751_1s_rw11.dgn
 5751_1s_rw11.dwg
 jdu066
 AT 1506:312626