

**This electronic collection of documents is provided  
for the convenience of the user  
and is Not a Certified Document –**

**The documents contained herein were originally issued  
and sealed by the individuals whose names and license  
numbers appear on each page, on the dates appearing  
with their signature on that page.**

**This file or an individual page  
shall not be considered a certified document.**

# US 158 MURFREESBORO BYPASS

## HERTFORD & NORTHAMPTON COUNTIES



T.I.P. PROJECT W-5701B

LINE

SHEET NO.

-L-  
-Y1-  
-Y2-  
-Y7-

X-1 THRU X-26  
X-27  
X-28  
X-29

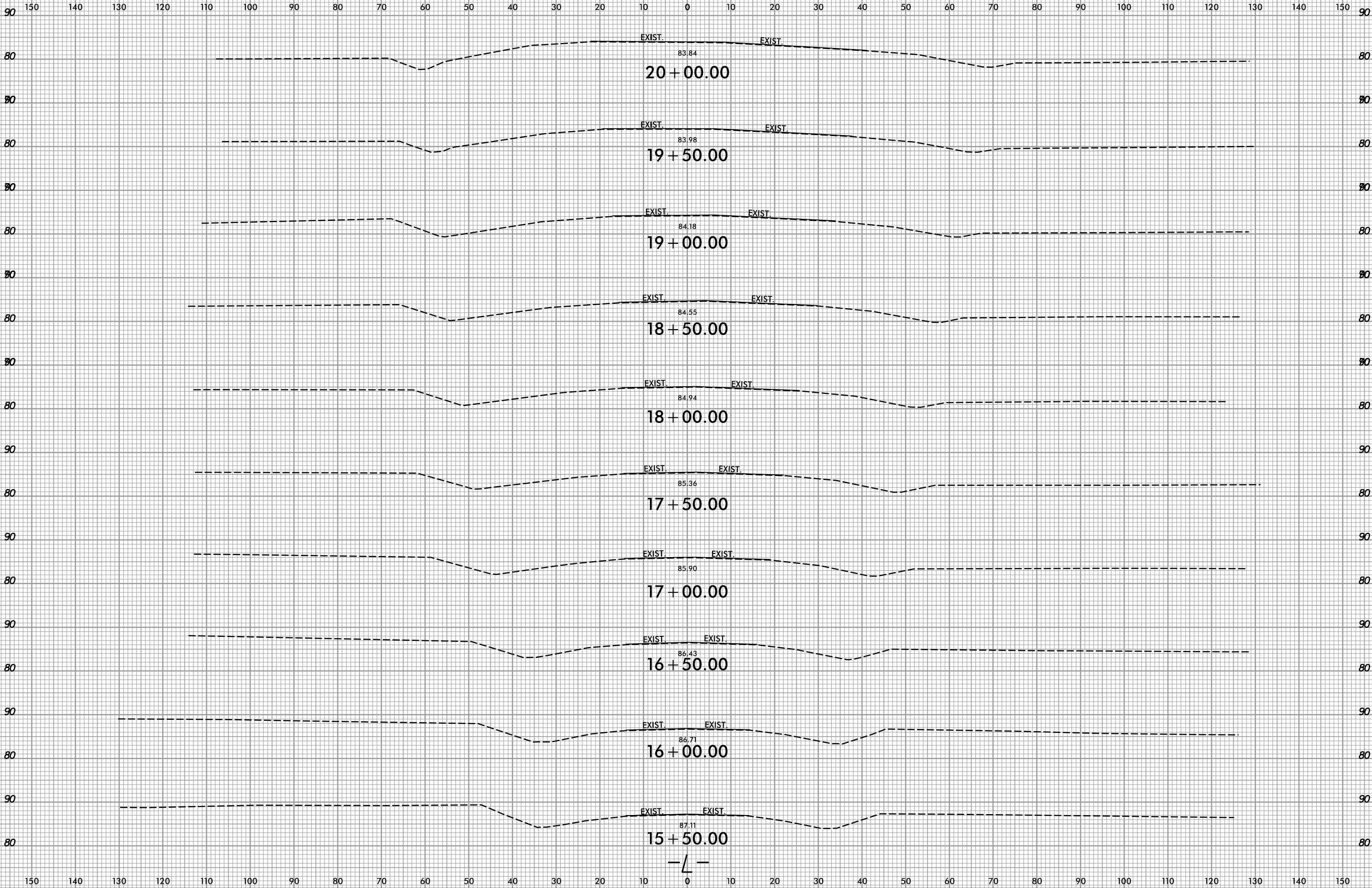
 SHALLOW UNDERCUT  
 UNDERCUT EXCAVATION

QUANTITIES ARE APPROXIMATE ONLY. THE RESIDENT ENGINEER WILL RECROSS-SECTION THE WORK ACCURATELY WHEN THE PROJECT IS STAKED OUT. THESE CROSS-SECTION NOTES WILL BE USED IN COMPUTING THE FINAL QUANTITIES FOR WHICH THE CONTRACTOR WILL BE PAID.

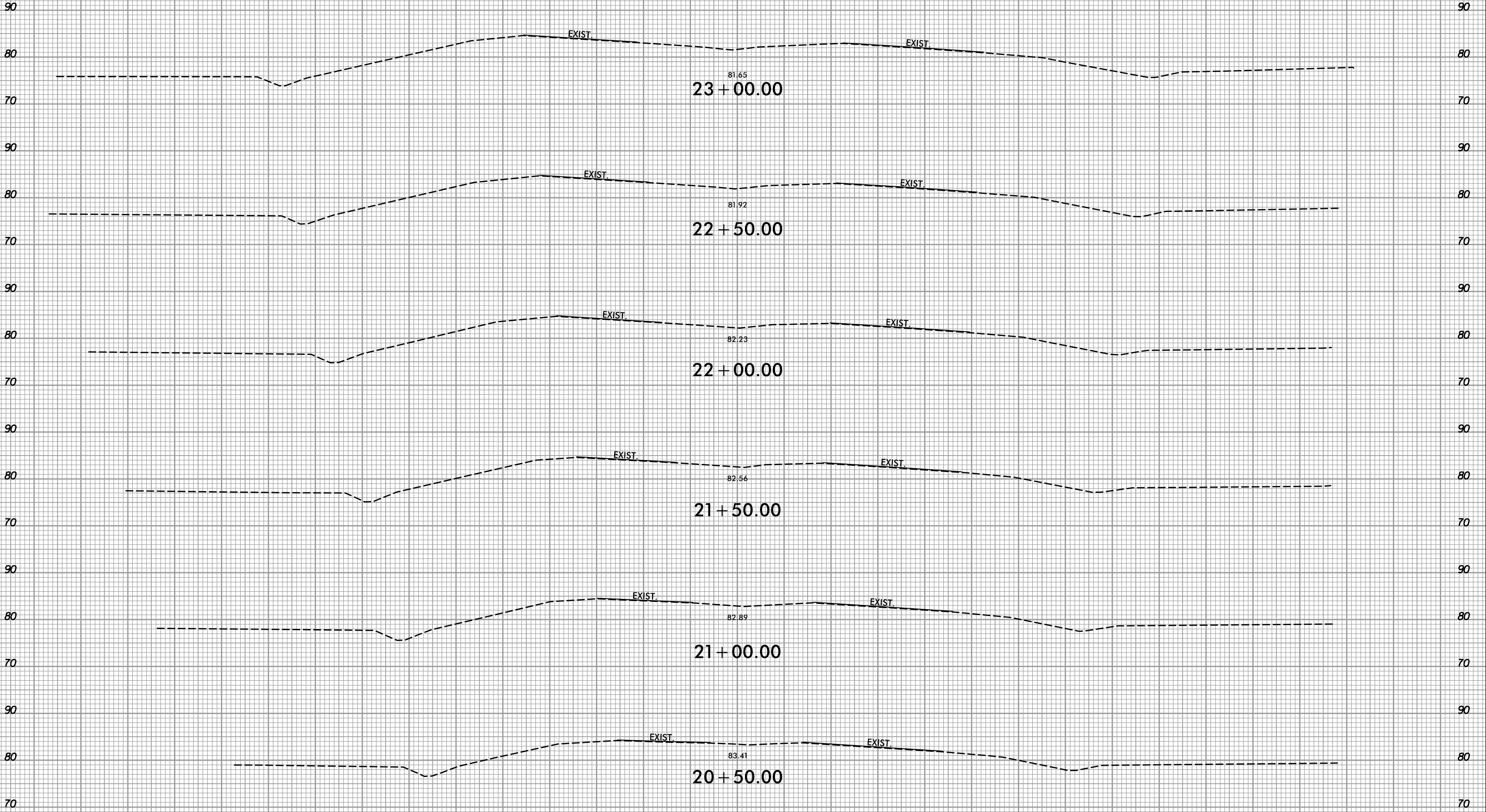
**DOCUMENT NOT CONSIDERED FINAL  
UNLESS ALL SIGNATURES COMPLETED**

10/28/2022 R:\Roadway\XSC\W5701B-Rdy-.xpl-.index.dgn





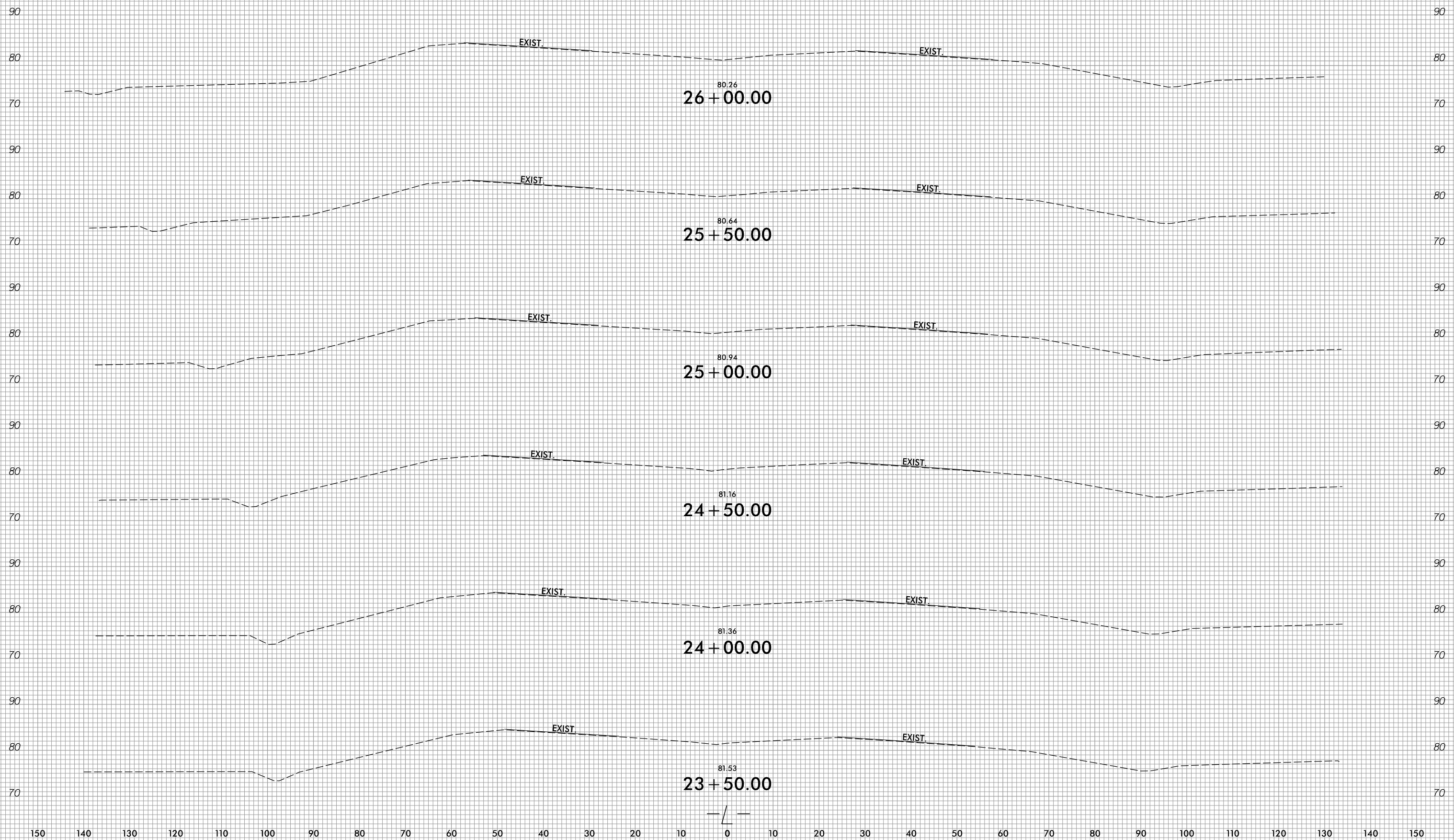
150 140 130 120 110 100 90 80 70 60 50 40 30 20 10 0 10 20 30 40 50 60 70 80 90 100 110 120 130 140 150



—/—



150 140 130 120 110 100 90 80 70 60 50 40 30 20 10 0 10 20 30 40 50 60 70 80 90 100 110 120 130 140 150



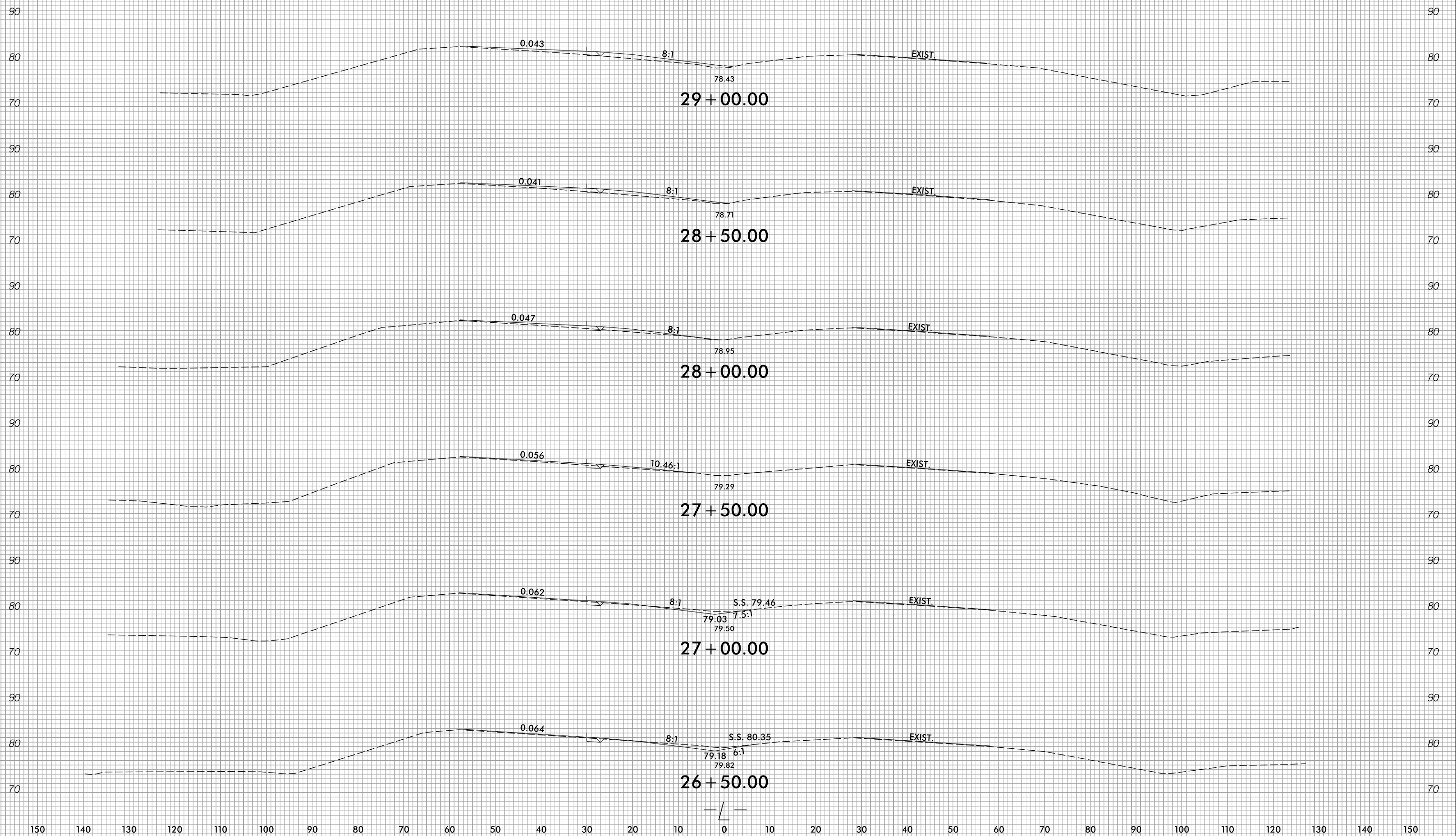
150 140 130 120 110 100 90 80 70 60 50 40 30 20 10 0 10 20 30 40 50 60 70 80 90 100 110 120 130 140 150

6/23/16



PROJ. REFERENCE NO.	SHEET NO.
W-5701B	X-4

150 140 130 120 110 100 90 80 70 60 50 40 30 20 10 0 10 20 30 40 50 60 70 80 90 100 110 120 130 140 150

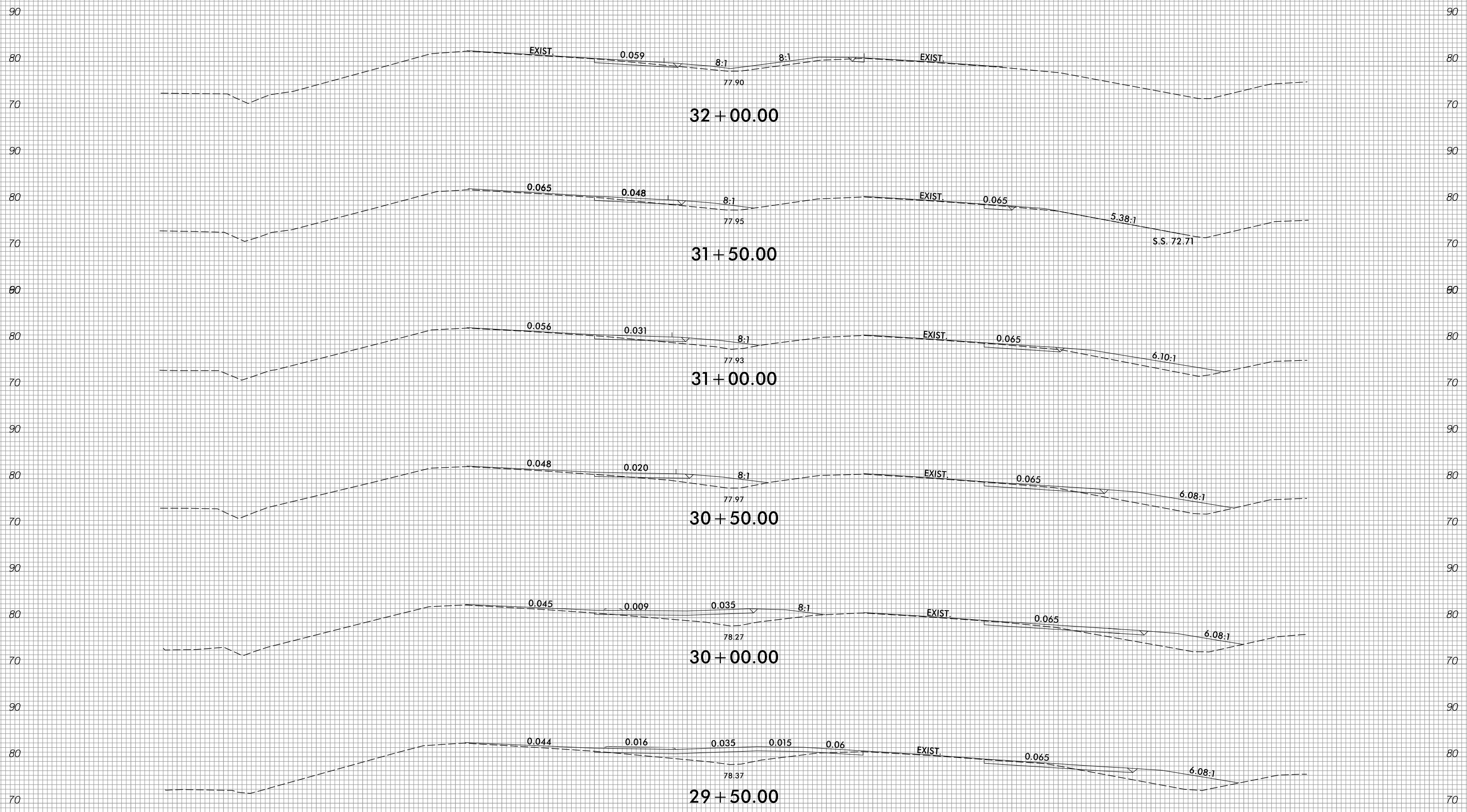


12/7/2022  
 R:\Roadway\XSC\W5701B\_Rdy\_XPL\_L.dgn  
 01/1/16

150 140 130 120 110 100 90 80 70 60 50 40 30 20 10 0 10 20 30 40 50 60 70 80 90 100 110 120 130 140 150

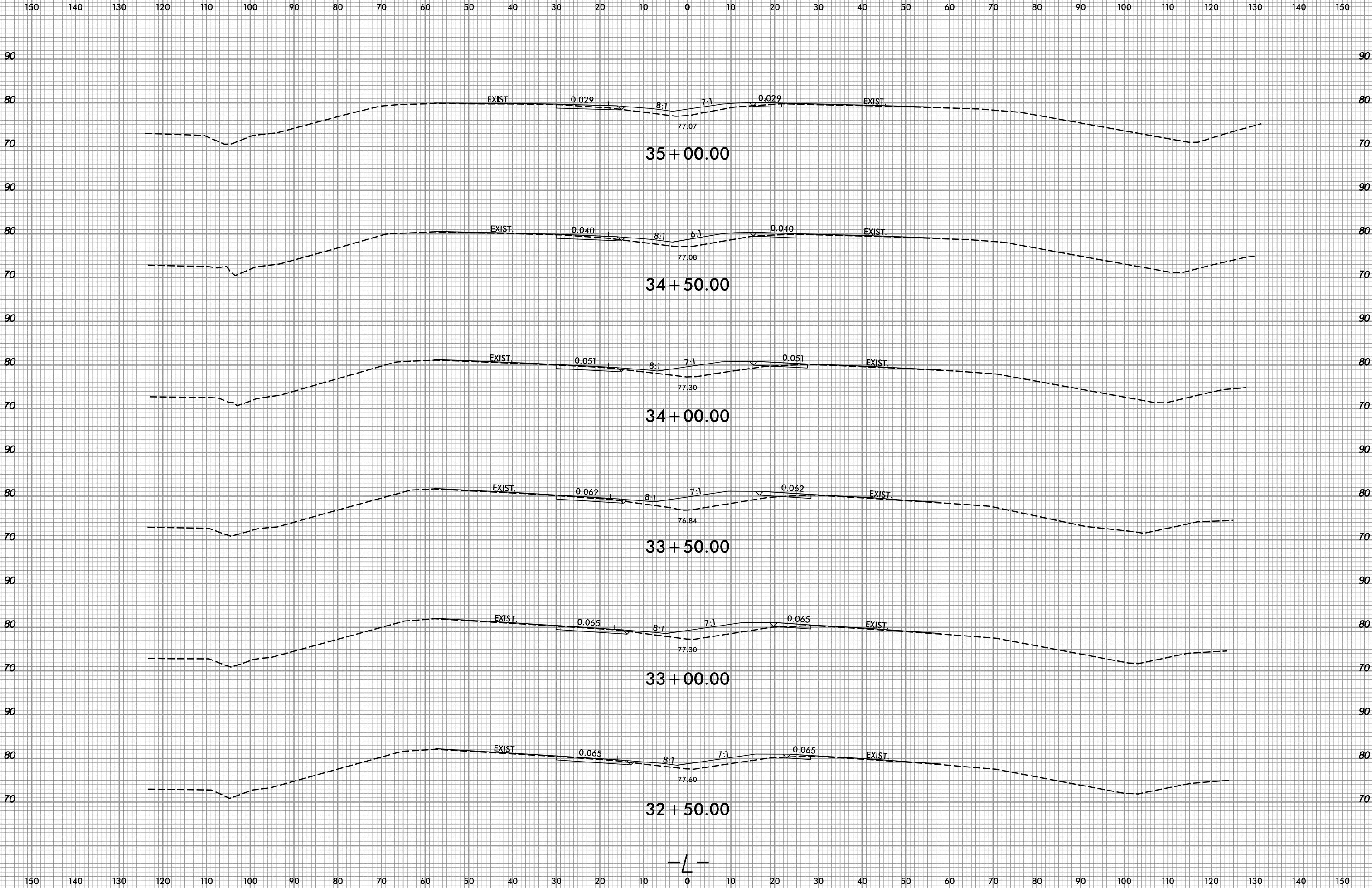


150 140 130 120 110 100 90 80 70 60 50 40 30 20 10 0 10 20 30 40 50 60 70 80 90 100 110 120 130 140 150



150 140 130 120 110 100 90 80 70 60 50 40 30 20 10 0 10 20 30 40 50 60 70 80 90 100 110 120 130 140 150



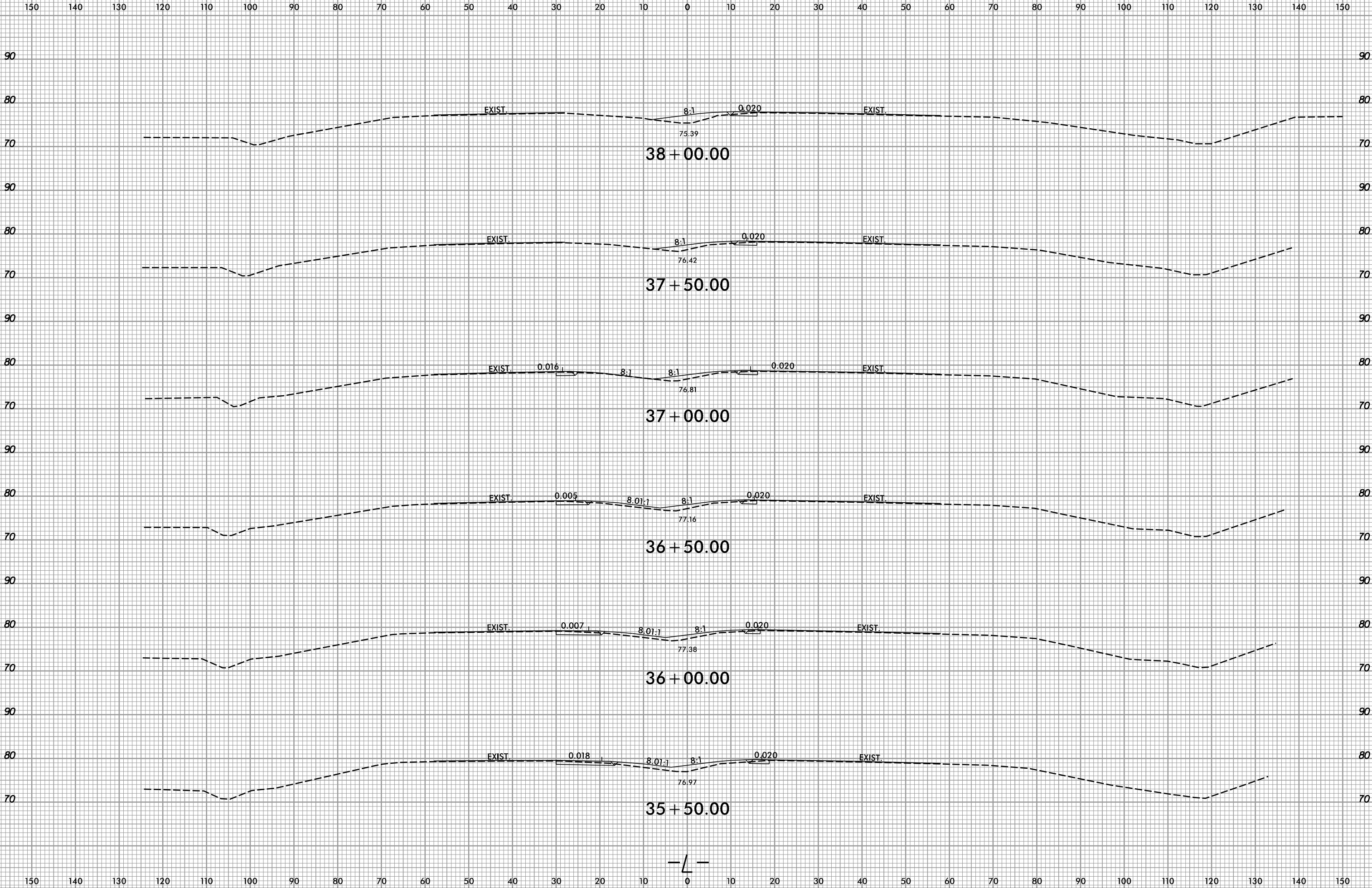


6/23/16

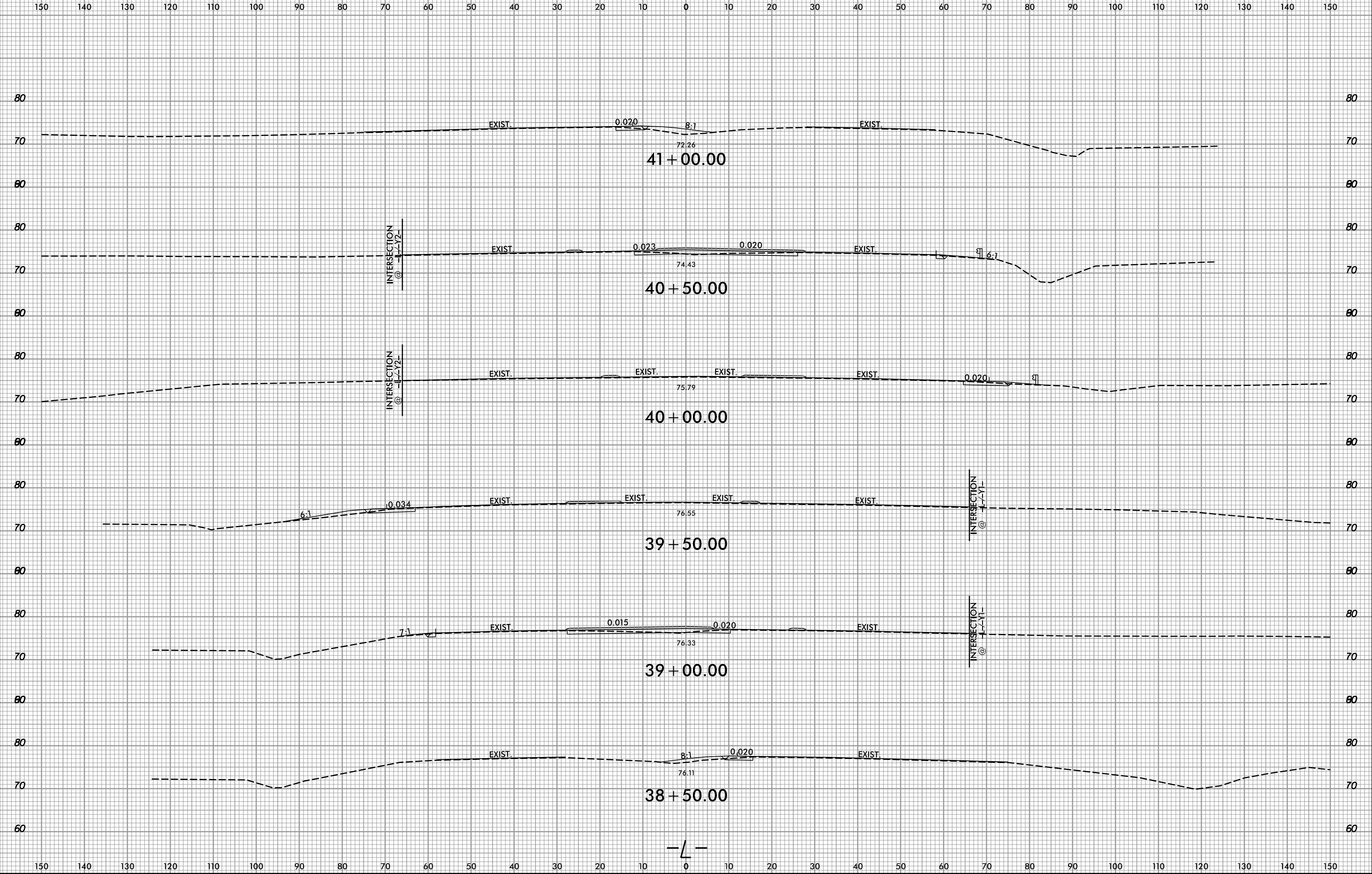


PROJ. REFERENCE NO.  
W-5701B

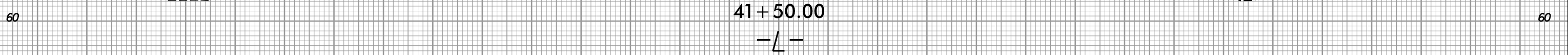
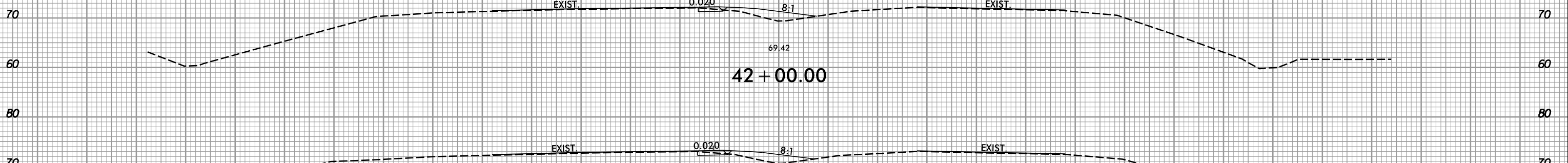
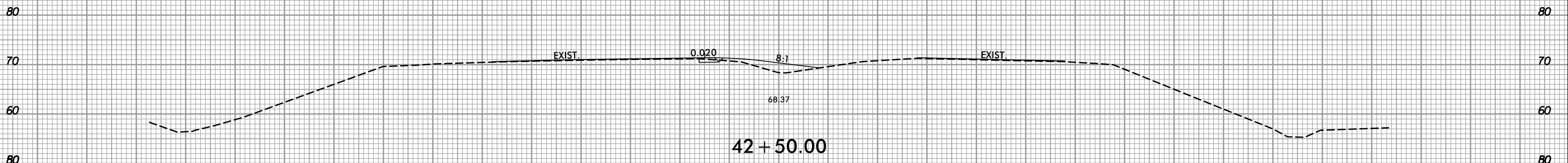
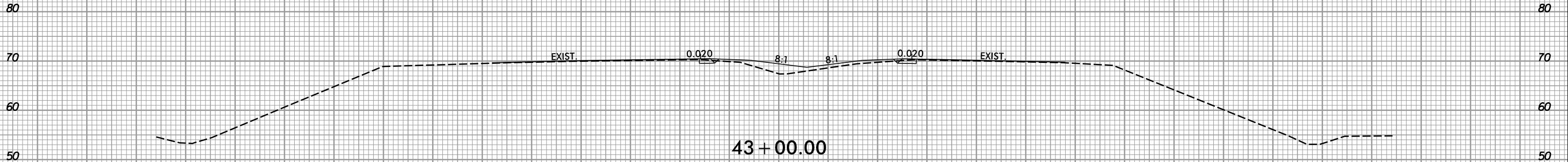
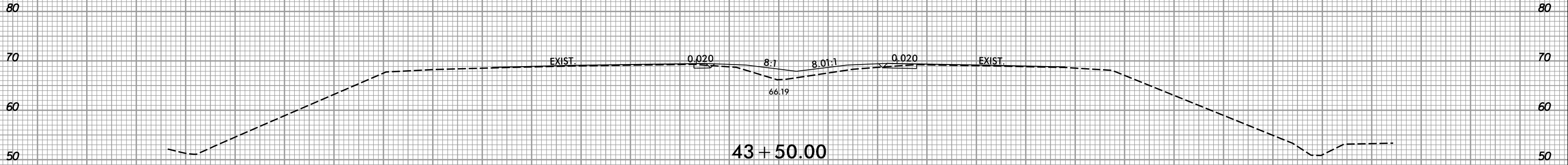
SHEET NO.  
X-7



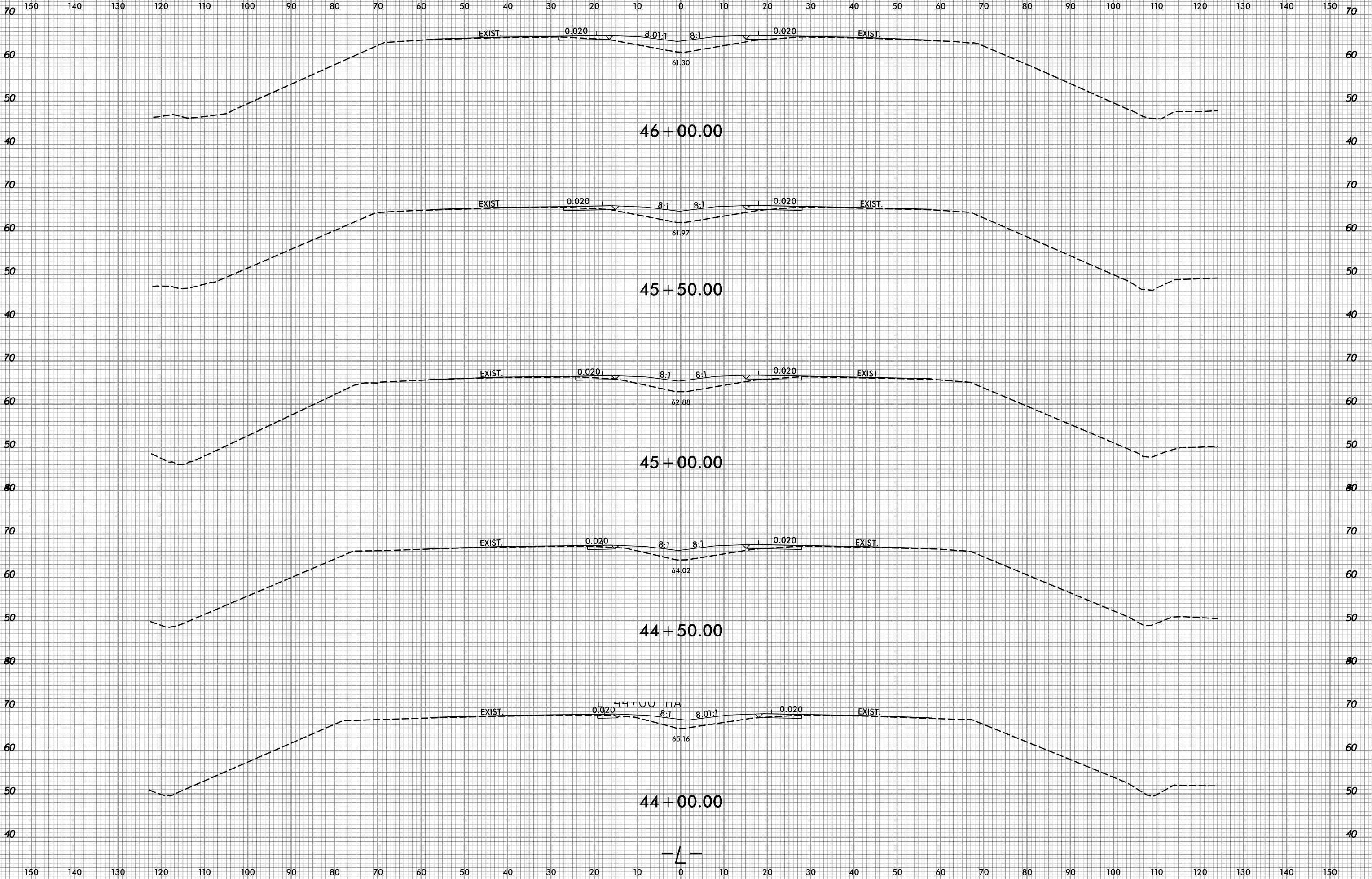
10/28/2022  
R:\Roadway\W5701B\_Rdy\_XPL\_L.dgn  
gsals



150 140 130 120 110 100 90 80 70 60 50 40 30 20 10 0 10 20 30 40 50 60 70 80 90 100 110 120 130 140 150



150 140 130 120 110 100 90 80 70 60 50 40 30 20 10 0 10 20 30 40 50 60 70 80 90 100 110 120 130 140 150



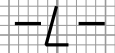
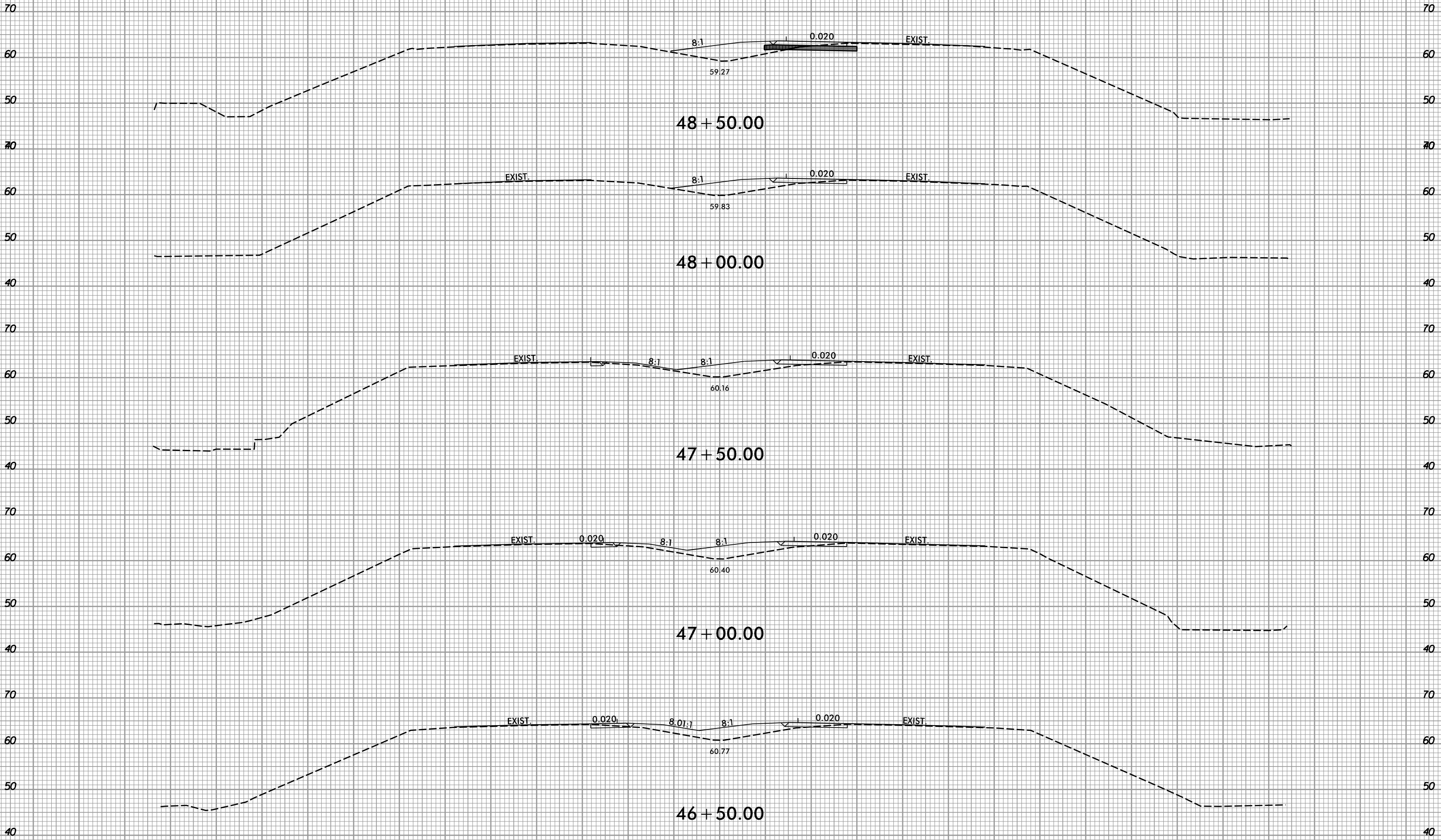
6/23/16



PROJ. REFERENCE NO.  
W-5701B

SHEET NO.  
X-11

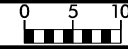
150 140 130 120 110 100 90 80 70 60 50 40 30 20 10 0 10 20 30 40 50 60 70 80 90 100 110 120 130 140 150



10/28/2022  
R:\Roadway\W5701B\_Rdy\_XPL\_L.dgn  
gsals

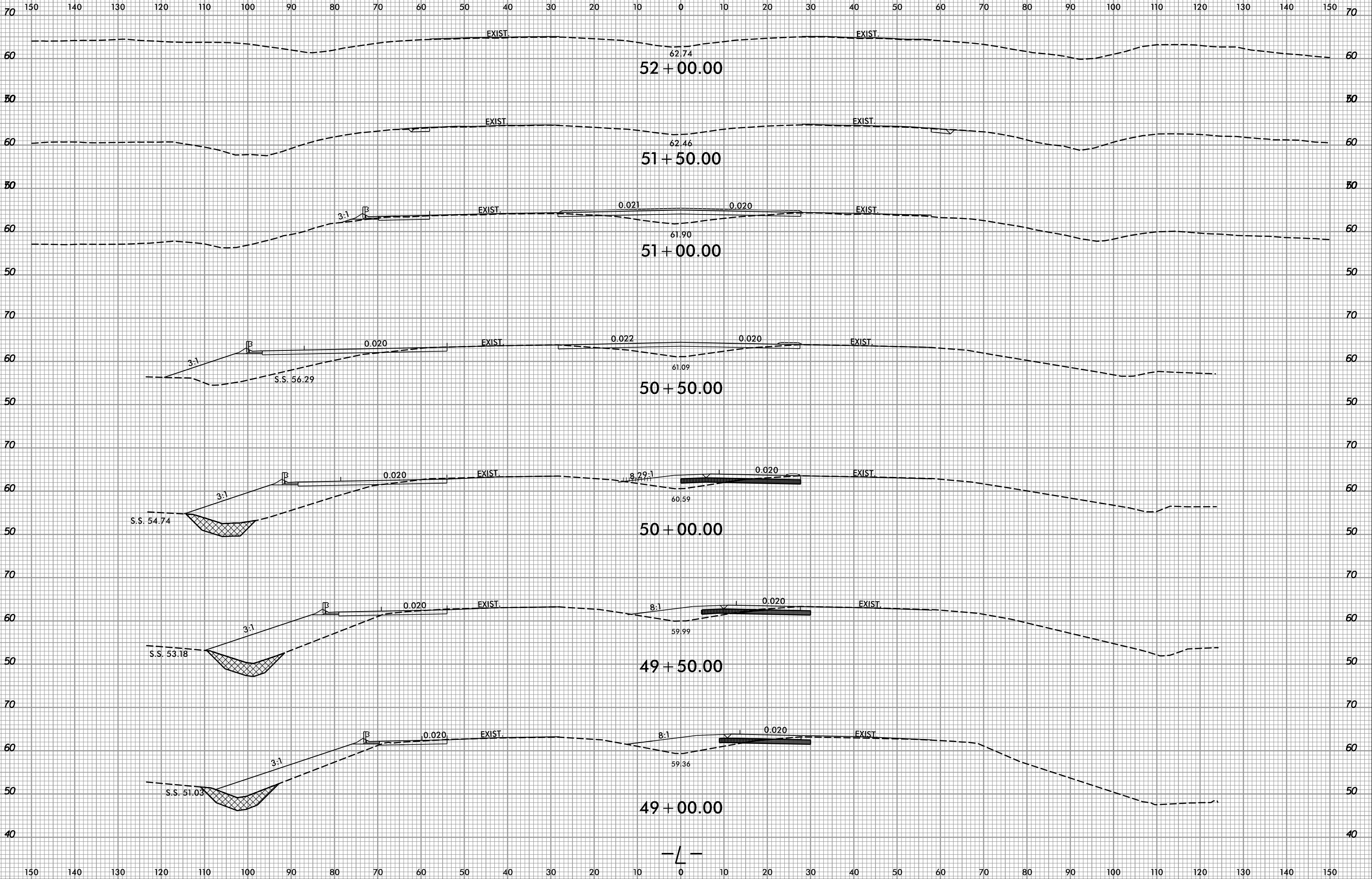
150 140 130 120 110 100 90 80 70 60 50 40 30 20 10 0 10 20 30 40 50 60 70 80 90 100 110 120 130 140 150

6/23/16



PROJ. REFERENCE NO.  
W-5701B

SHEET NO.  
X-12



10/28/2022  
R:\Roadway\W5701B\_Rdy\_XPL\_L.dgn  
gsals

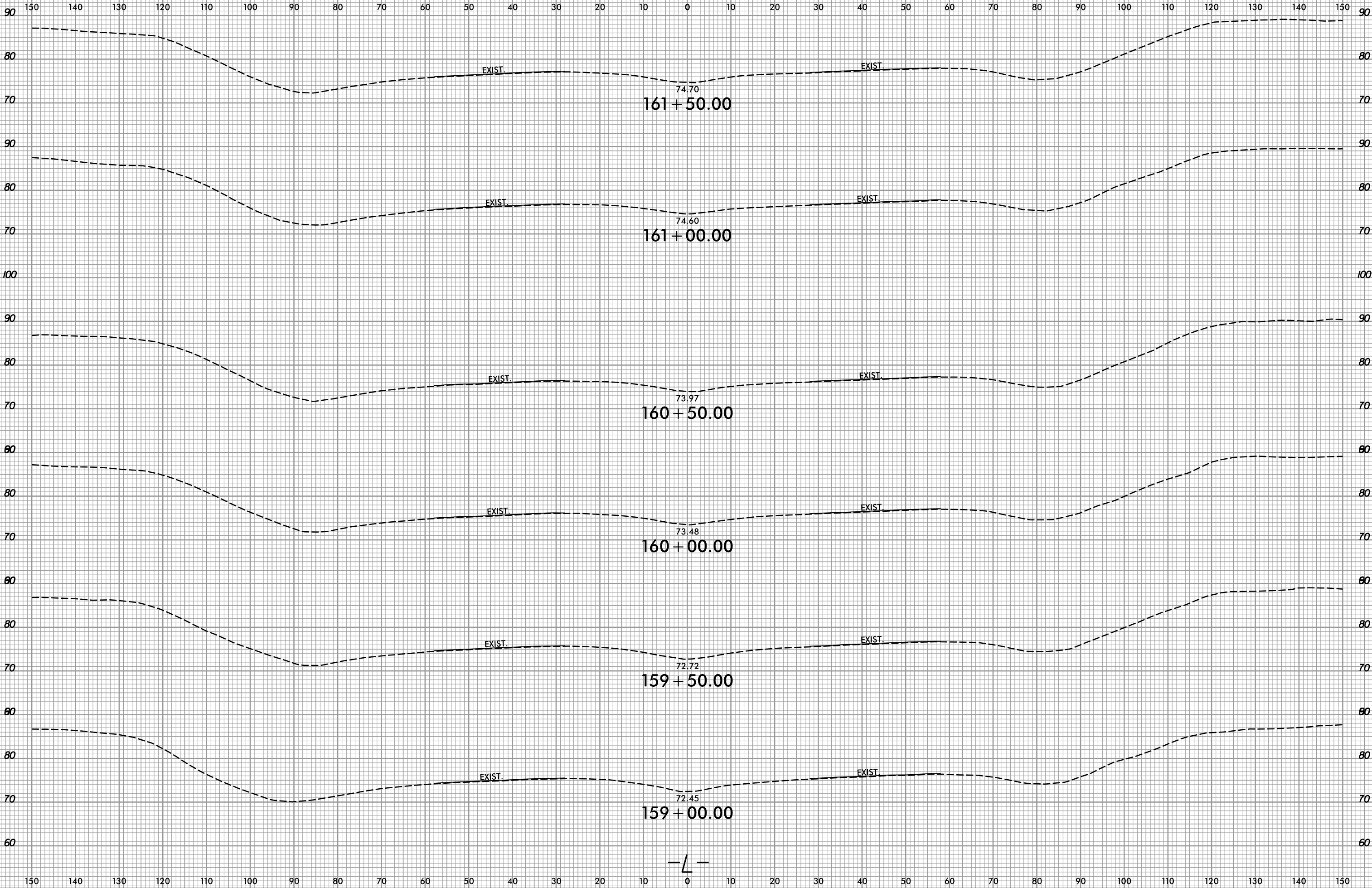


6/23/16



PROJ. REFERENCE NO.  
W-5701B

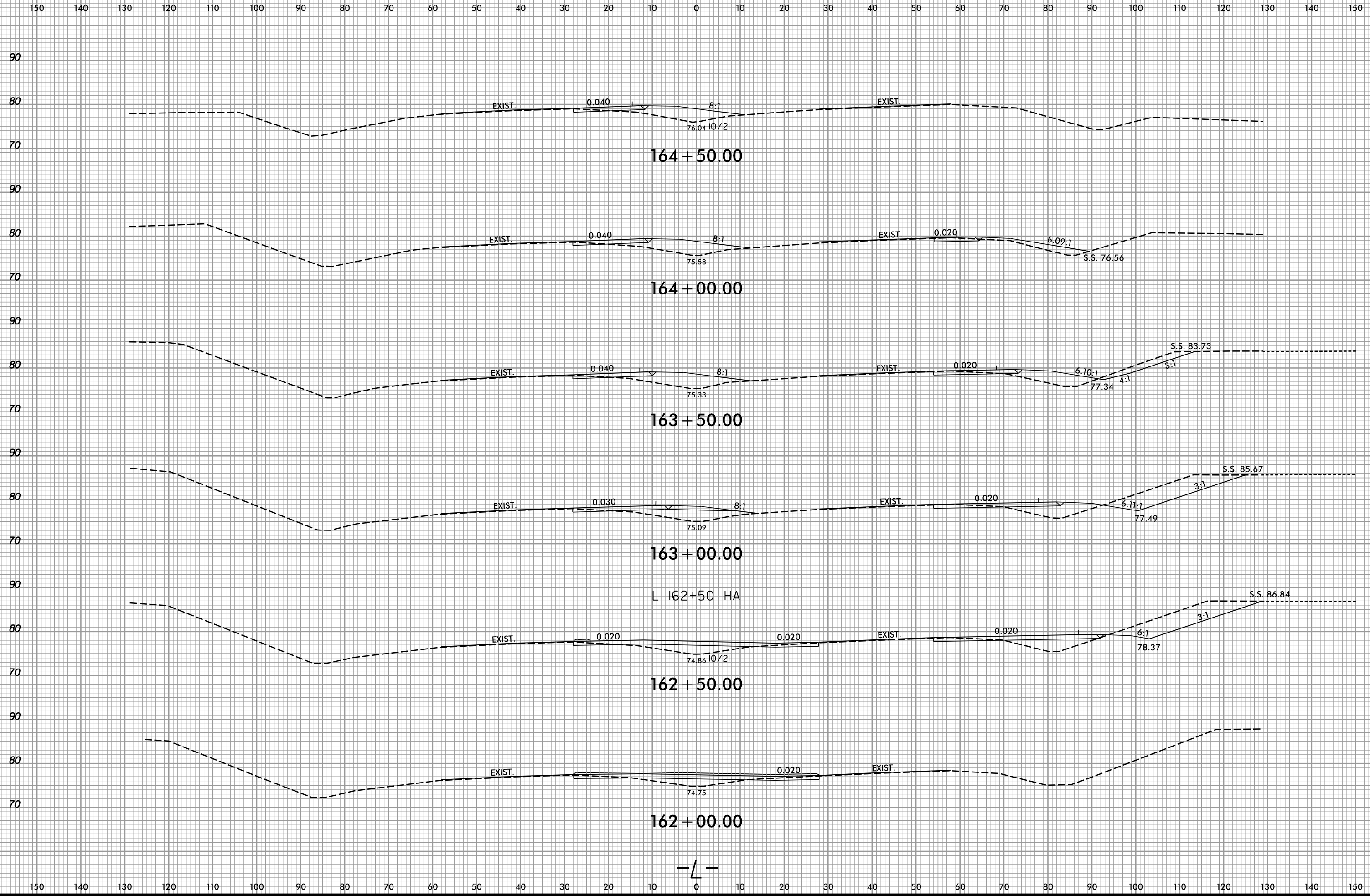
SHEET NO.  
X-13

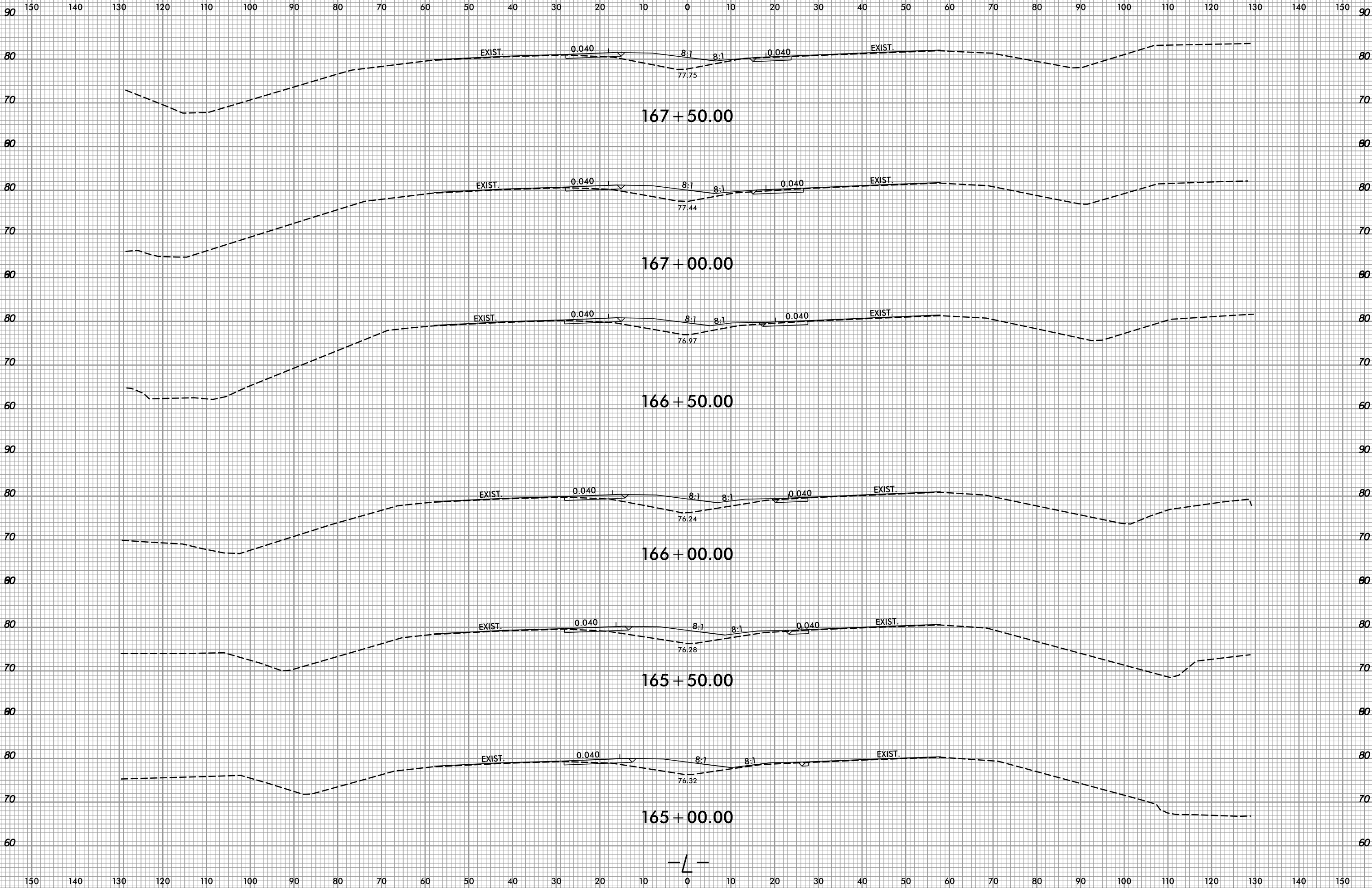


10/28/2022  
R:\Roadway\W5701B\_Rdy\_XPL\_L.dgn  
gsz

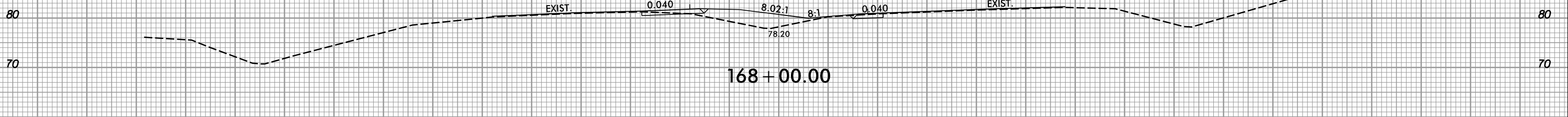
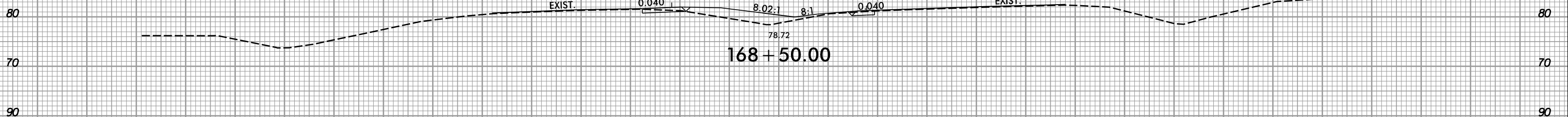
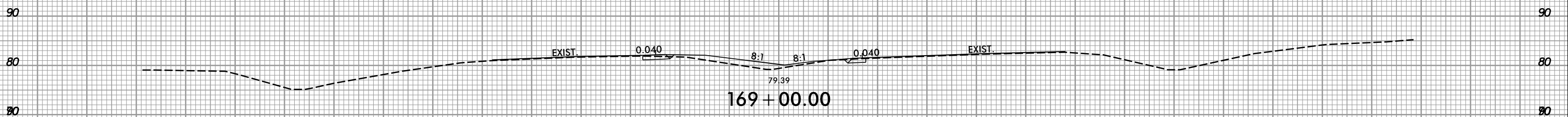
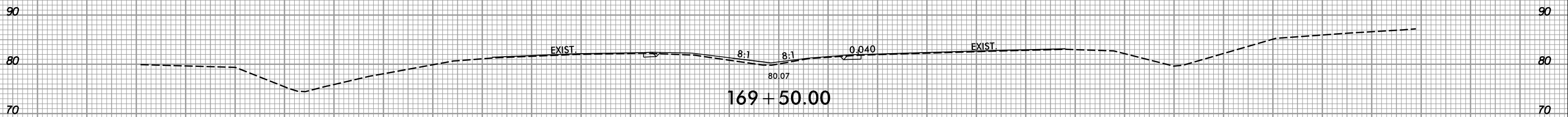
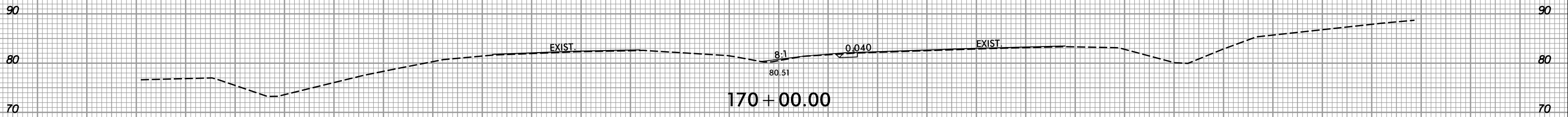
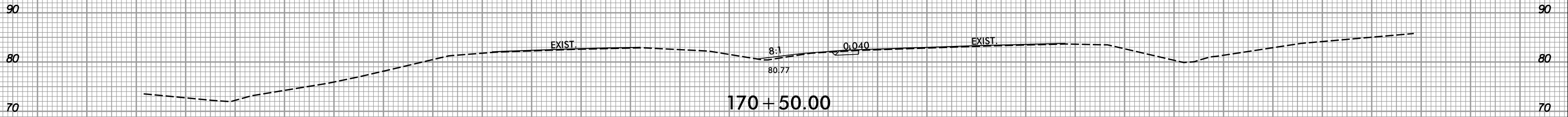






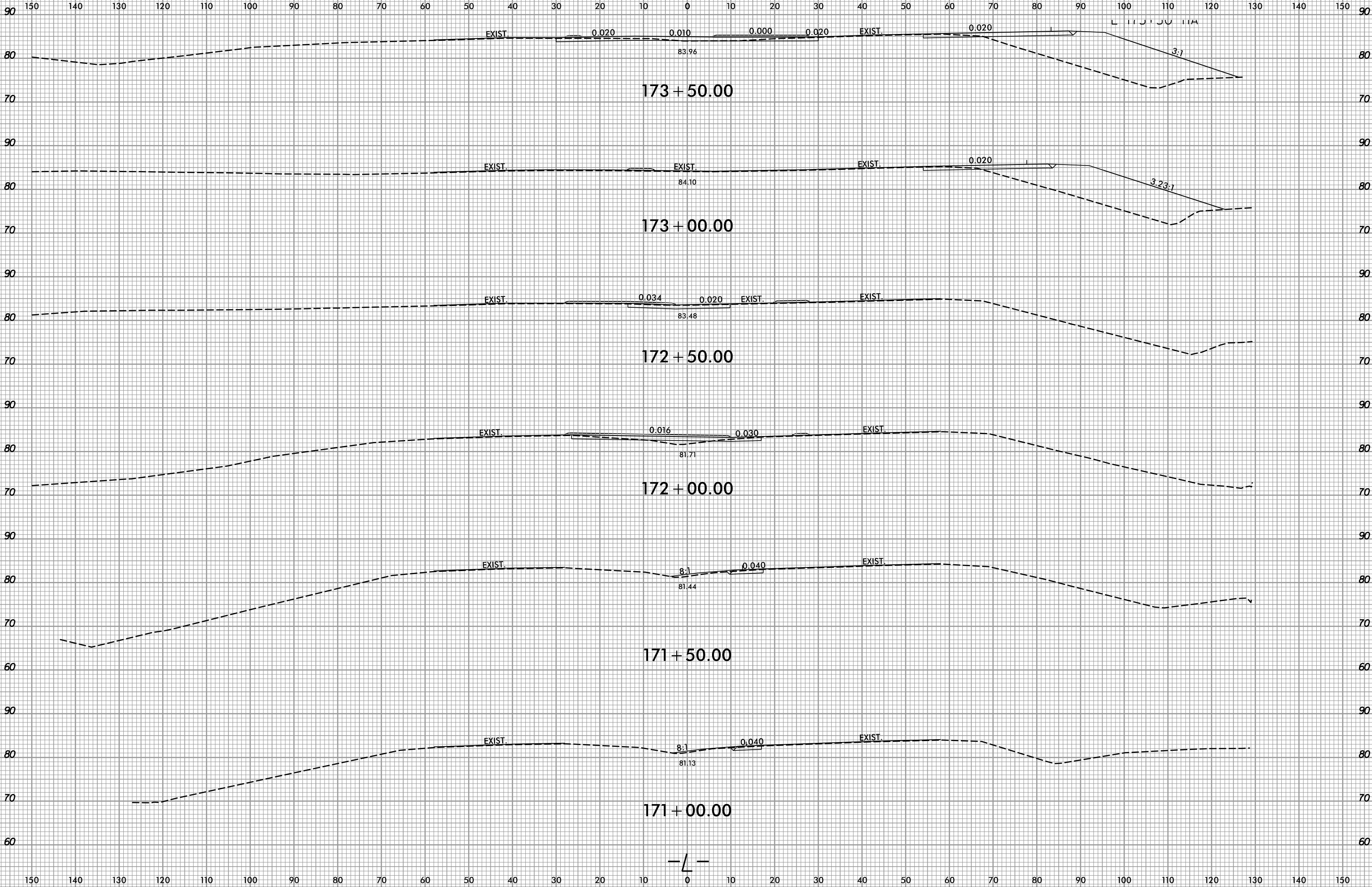


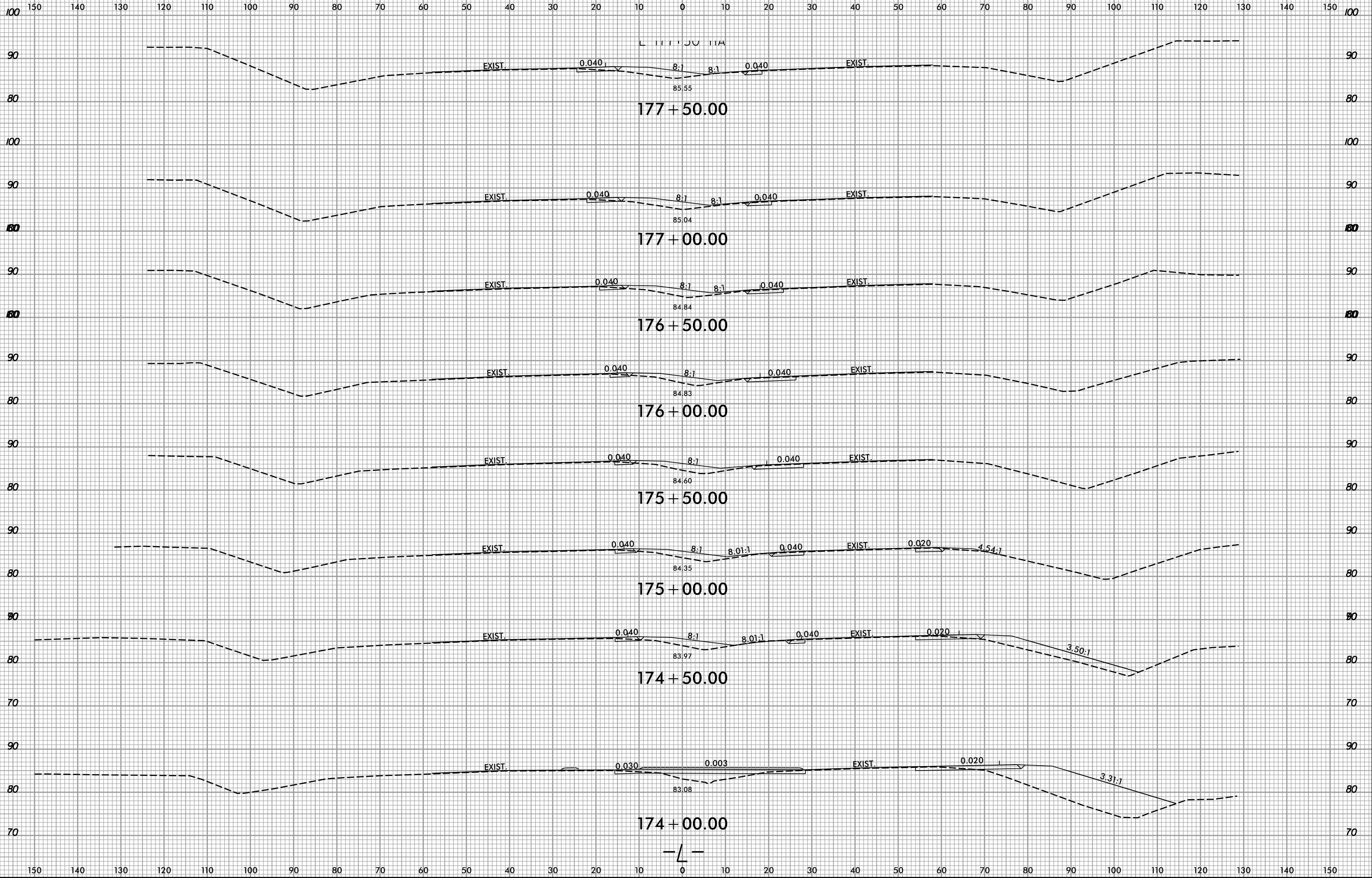
150 140 130 120 110 100 90 80 70 60 50 40 30 20 10 0 10 20 30 40 50 60 70 80 90 100 110 120 130 140 150



--L--

150 140 130 120 110 100 90 80 70 60 50 40 30 20 10 0 10 20 30 40 50 60 70 80 90 100 110 120 130 140 150

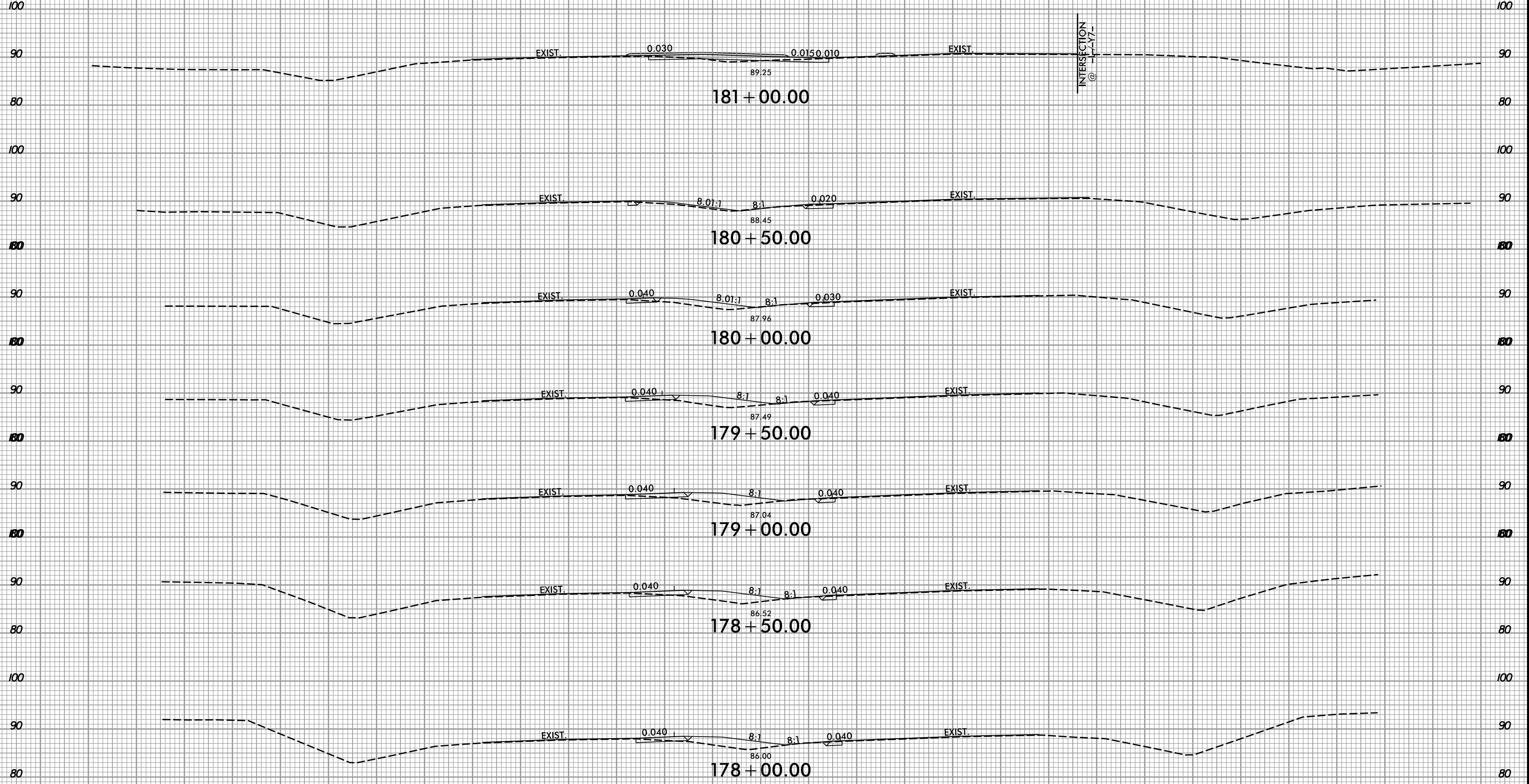




6/23/16



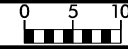
150 140 130 120 110 100 90 80 70 60 50 40 30 20 10 0 10 20 30 40 50 60 70 80 90 100 110 120 130 140 150



150 140 130 120 110 100 90 80 70 60 50 40 30 20 10 0 10 20 30 40 50 60 70 80 90 100 110 120 130 140 150

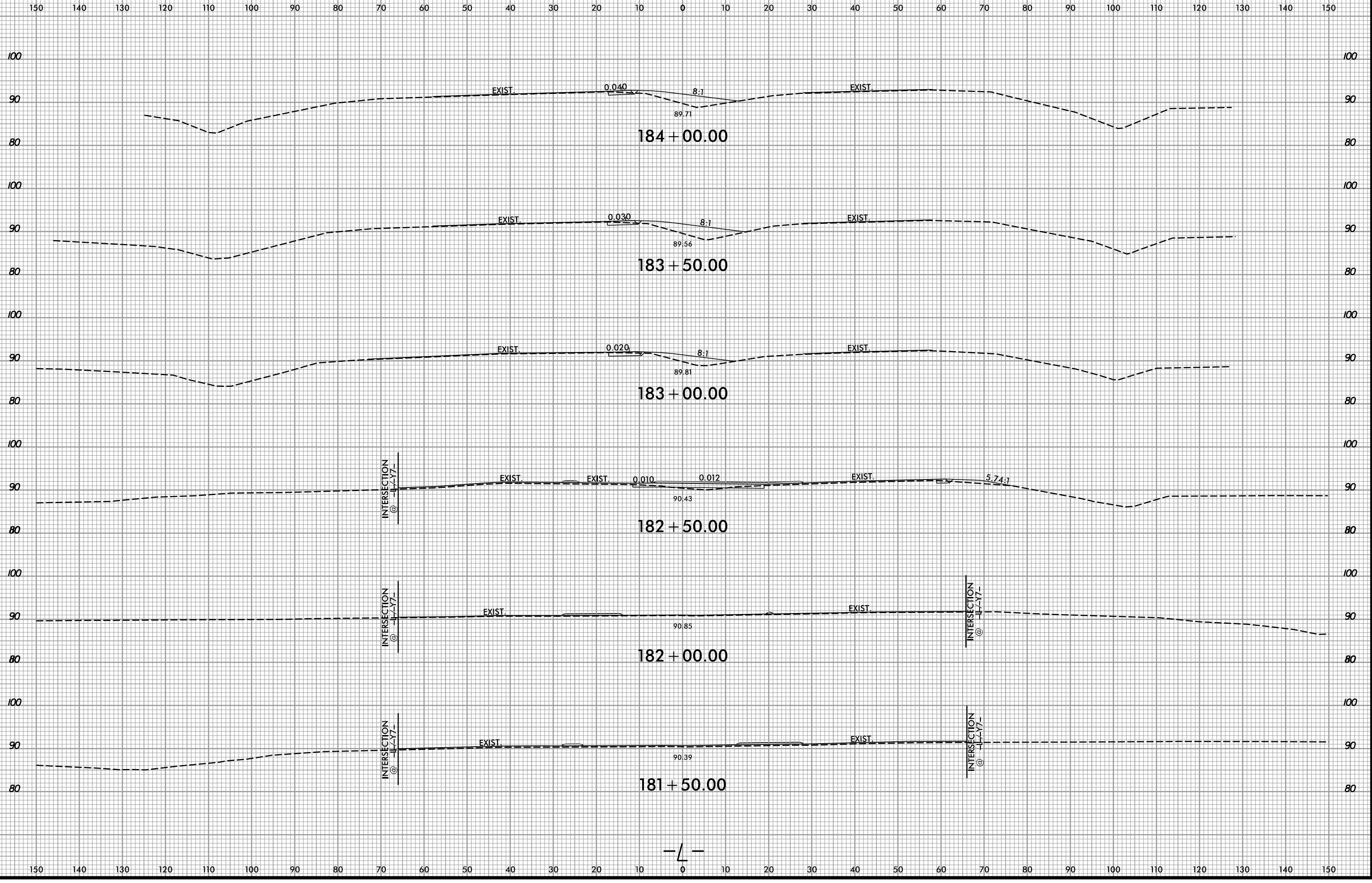
10/28/2022  
R:\Roadway\W5701B\W5701B\_Rdy\_XPL\_L.dgn  
gsaals

6/23/16



PROJ. REFERENCE NO.  
W-5701B

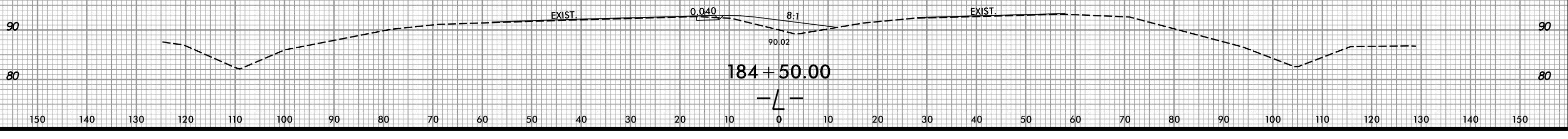
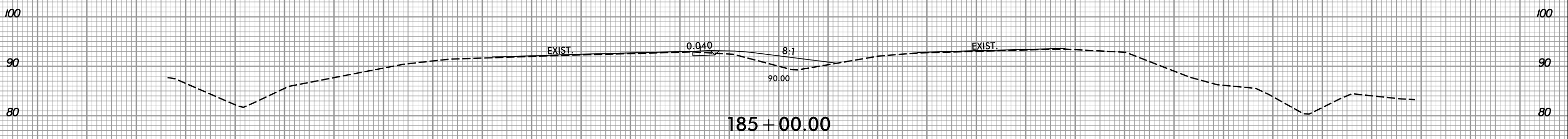
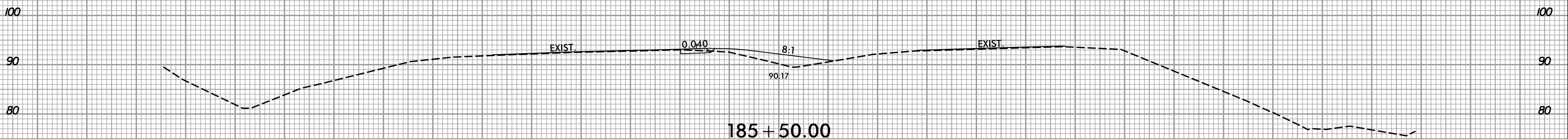
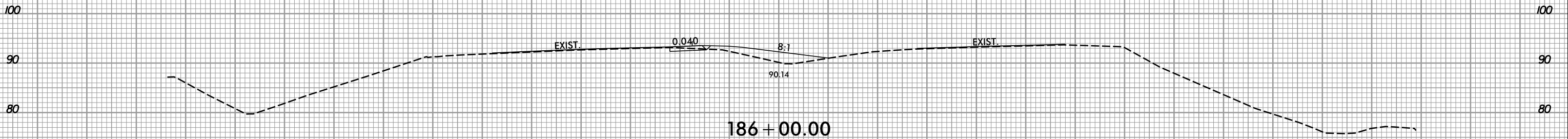
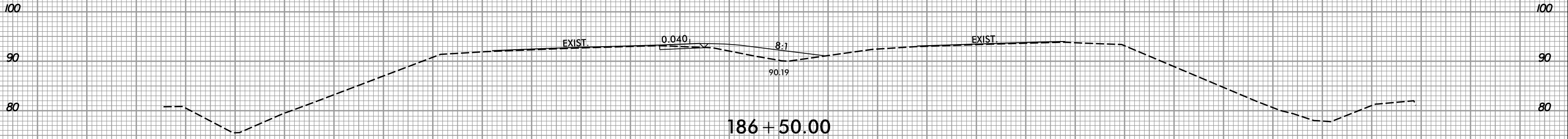
SHEET NO.  
X-20



10/28/2022  
R:\Roadway\W5701B\_Rdy\_XPL\_L.dgn  
gseals

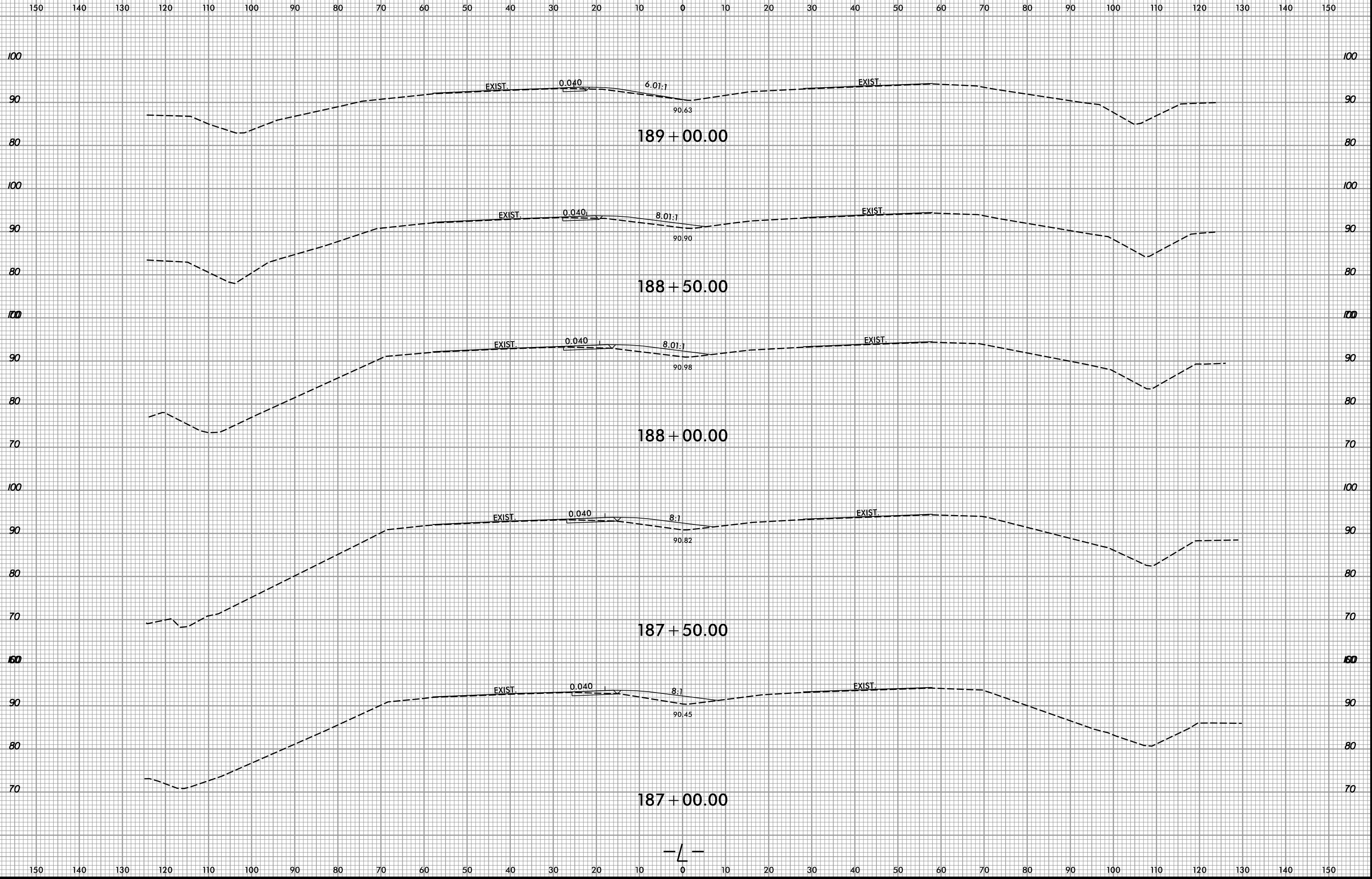
— / —

150 140 130 120 110 100 90 80 70 60 50 40 30 20 10 0 10 20 30 40 50 60 70 80 90 100 110 120 130 140 150

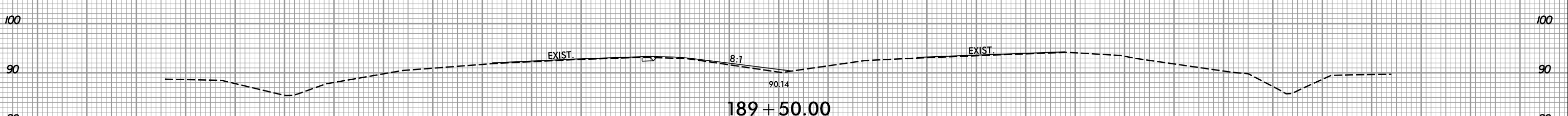
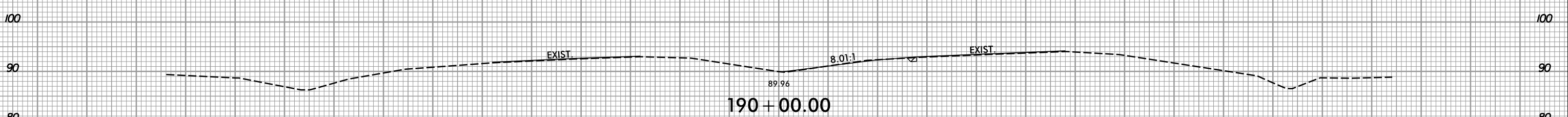
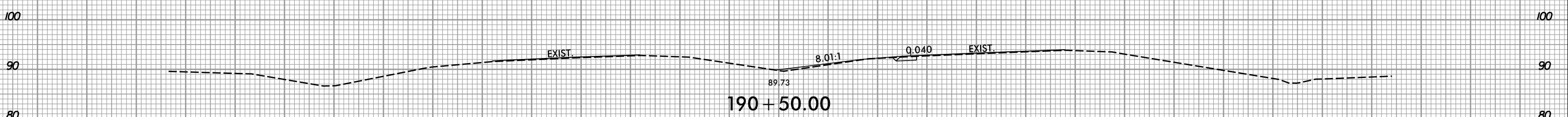
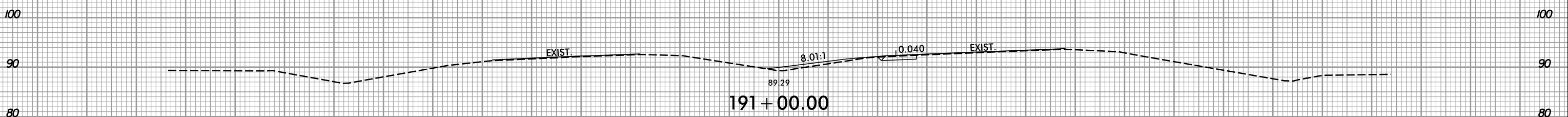
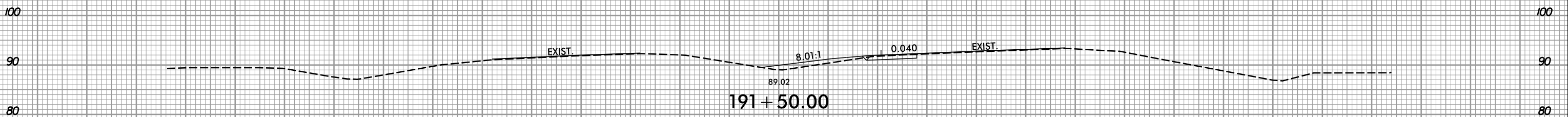
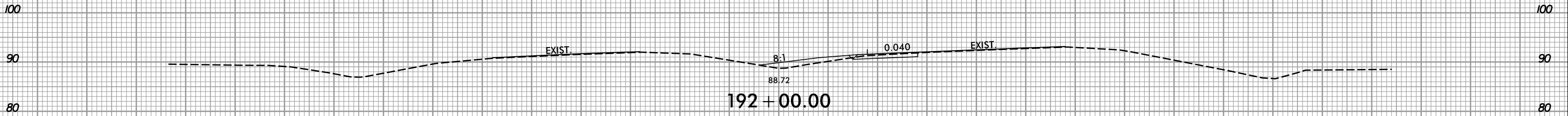


150 140 130 120 110 100 90 80 70 60 50 40 30 20 10 0 10 20 30 40 50 60 70 80 90 100 110 120 130 140 150



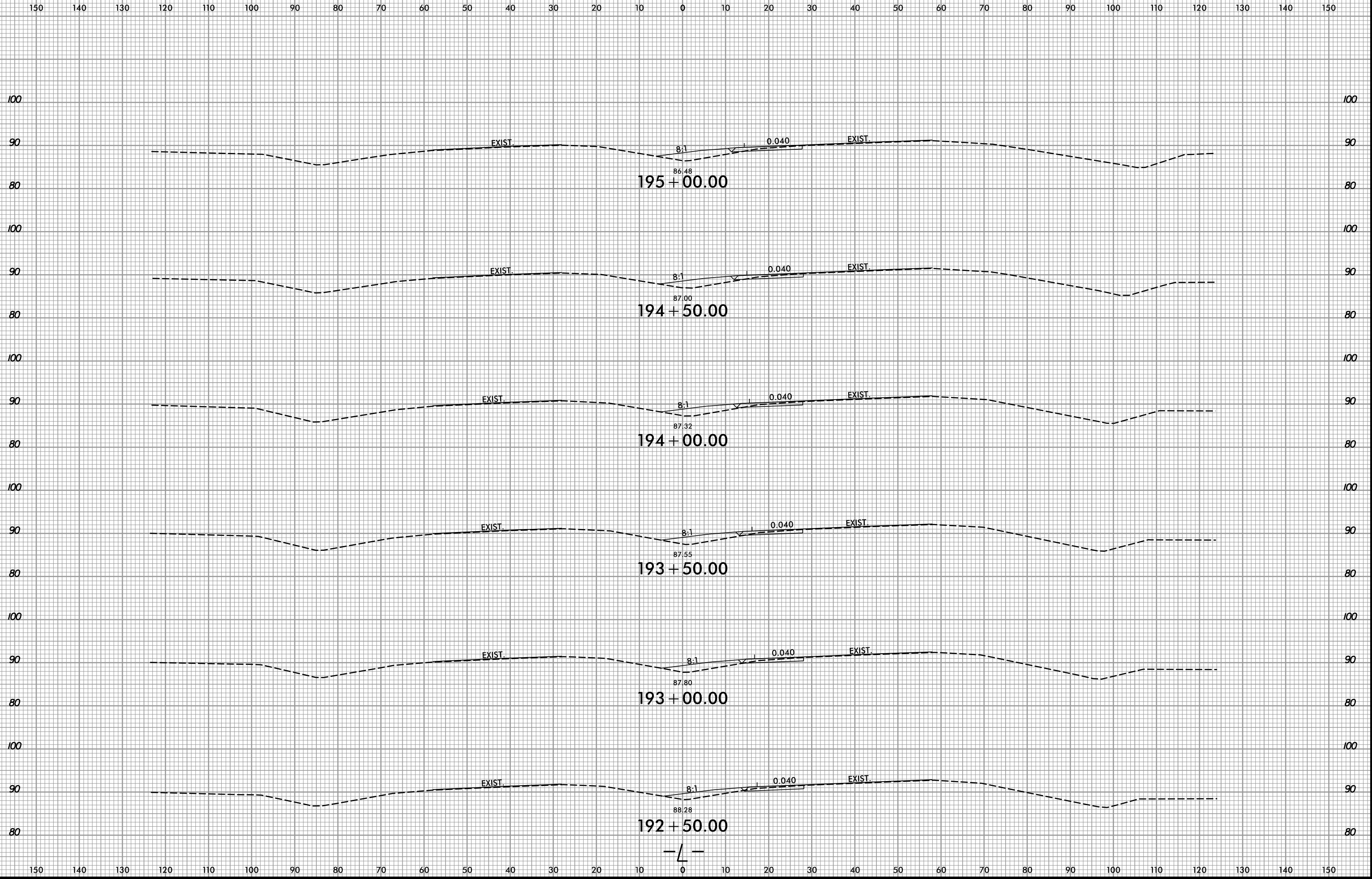


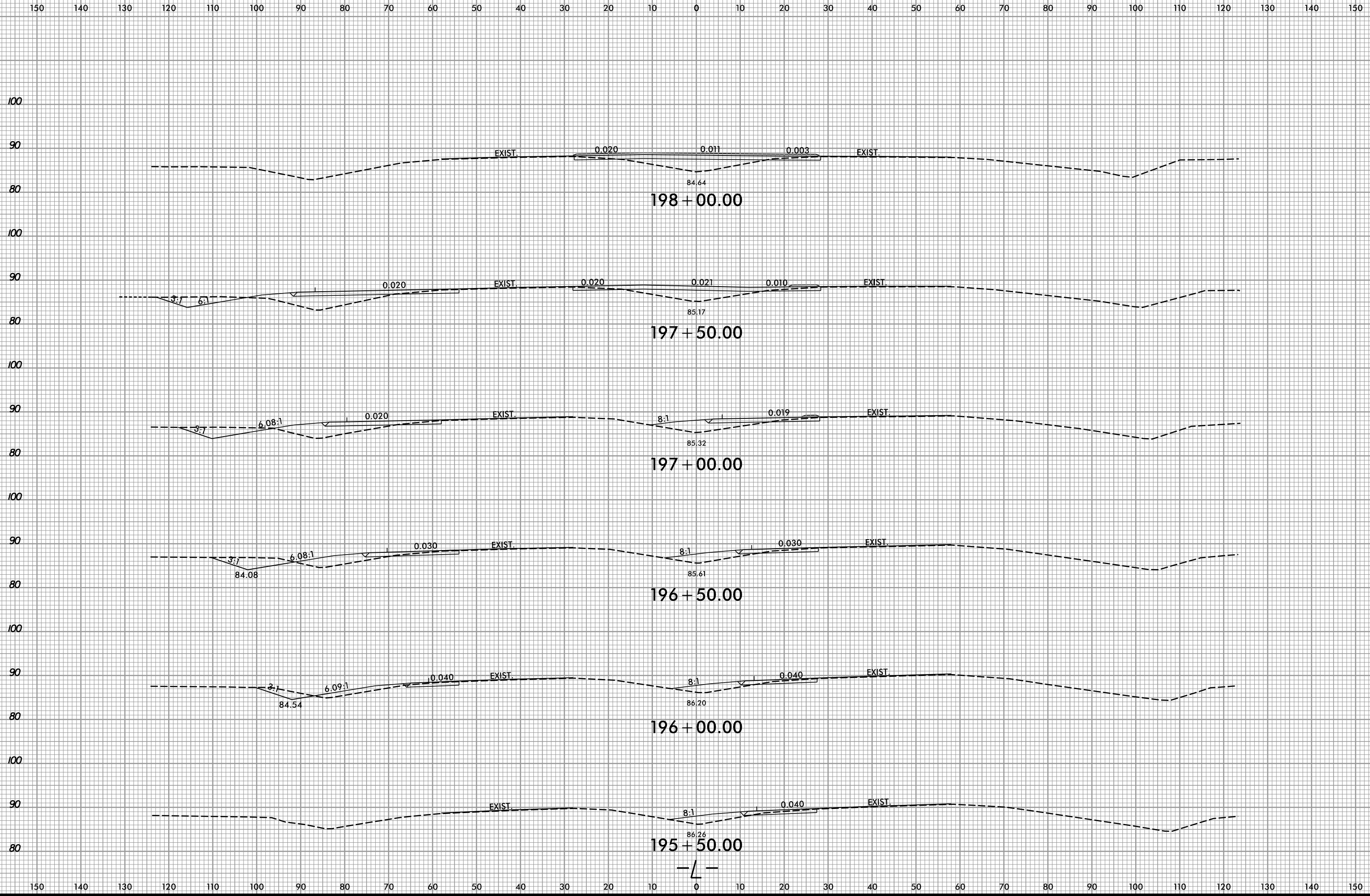
150 140 130 120 110 100 90 80 70 60 50 40 30 20 10 0 10 20 30 40 50 60 70 80 90 100 110 120 130 140 150



—/—

150 140 130 120 110 100 90 80 70 60 50 40 30 20 10 0 10 20 30 40 50 60 70 80 90 100 110 120 130 140 150





6/23/16



PROJ. REFERENCE NO.  
W-5701B

SHEET NO.  
X-26

150 140 130 120 110 100 90 80 70 60 50 40 30 20 10 0 10 20 30 40 50 60 70 80 90 100 110 120 130 140 150

100

100

90

90

80

80

100

100

90

90

80

80

EXIST.

EXIST.

84.18

199 + 00.00

EXIST.

EXIST.

84.53

198 + 50.00

0.014

6:1

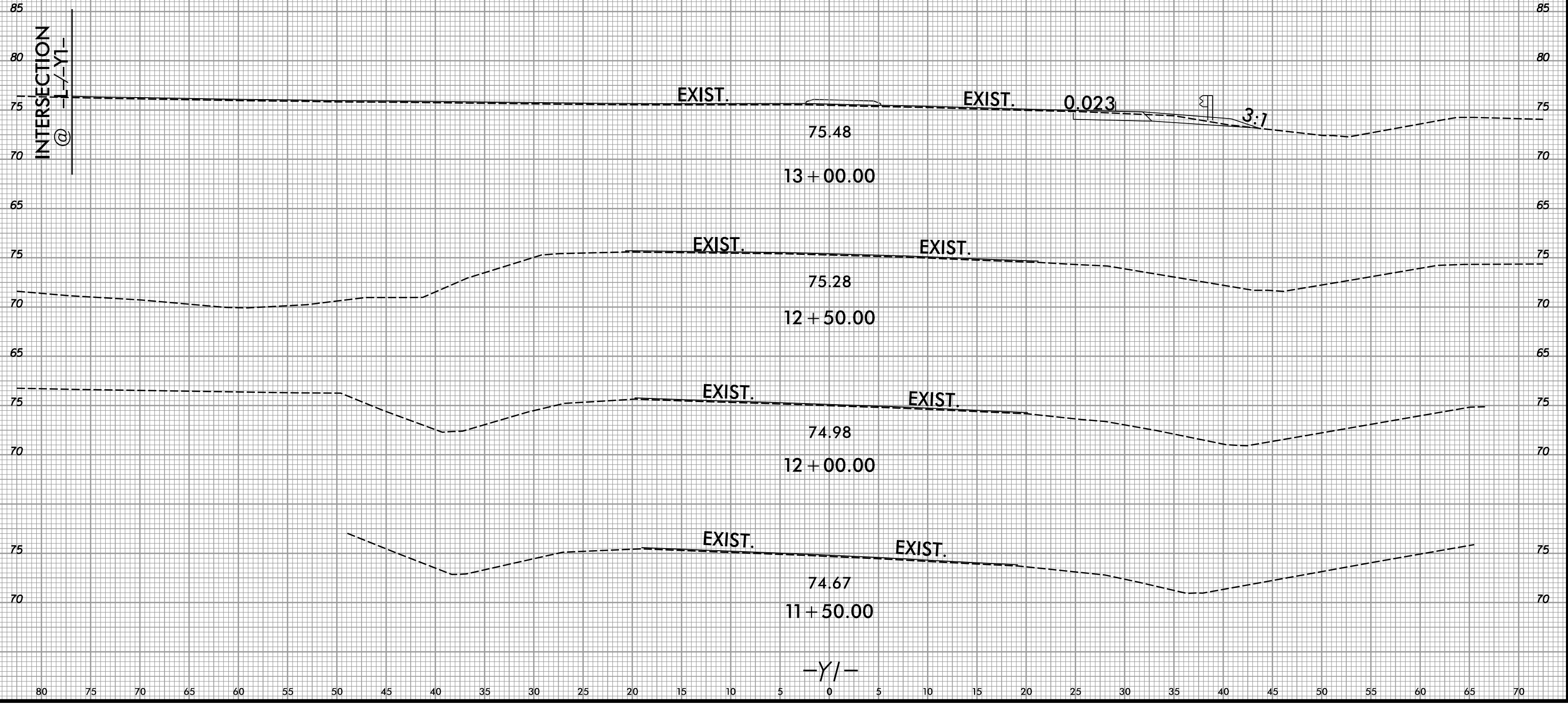


10/28/2022  
R:\Roadway\W5701B\_Rdy\_XPL\_L.dgn  
gsals

150 140 130 120 110 100 90 80 70 60 50 40 30 20 10 0 10 20 30 40 50 60 70 80 90 100 110 120 130 140 150



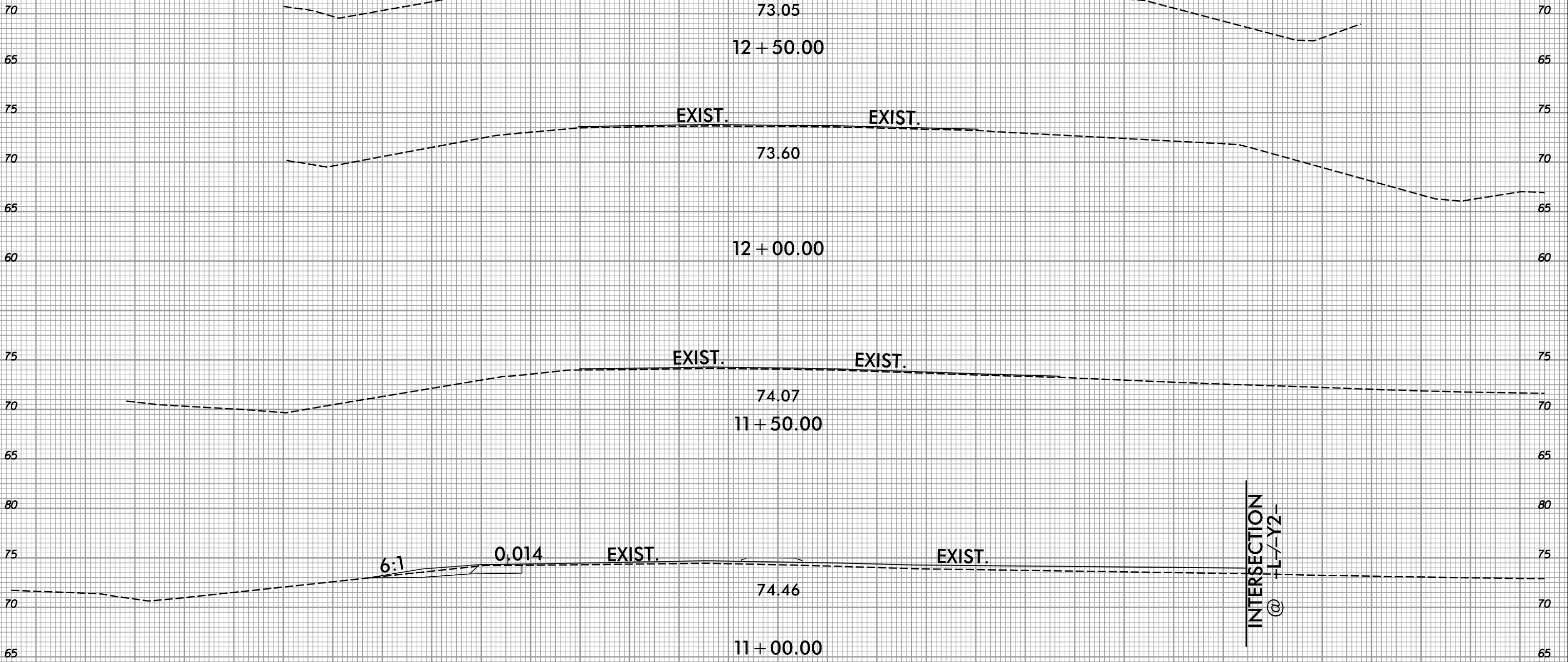
80 75 70 65 60 55 50 45 40 35 30 25 20 15 10 5 0 5 10 15 20 25 30 35 40 45 50 55 60 65 70



80 75 70 65 60 55 50 45 40 35 30 25 20 15 10 5 0 5 10 15 20 25 30 35 40 45 50 55 60 65 70



75 70 65 60 55 50 45 40 35 30 25 20 15 10 5 0 5 10 15 20 25 30 35 40 45 50 55 60 65 70 75



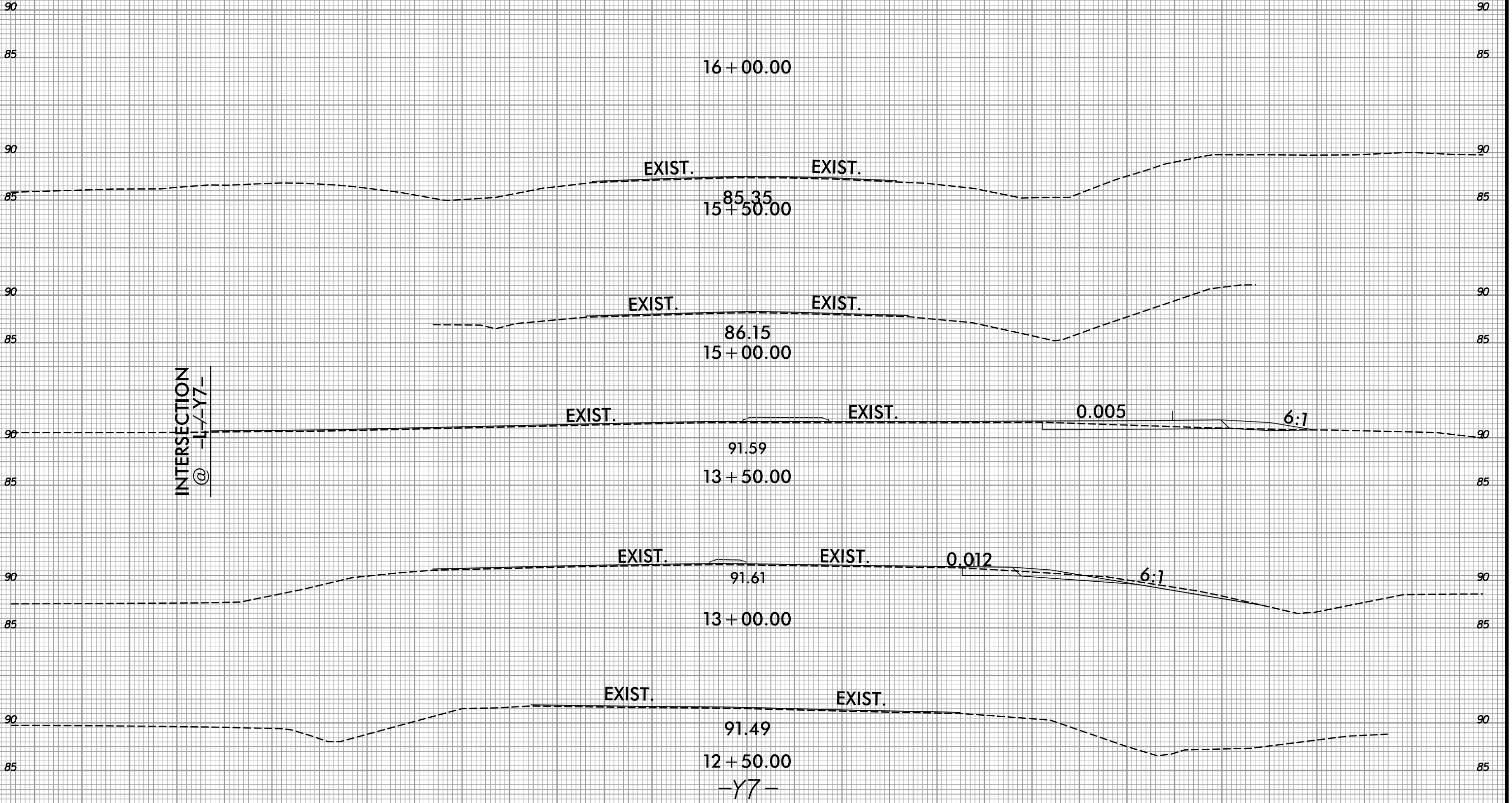
INTERSECTION  
@ +L/-Y2-

75 70 65 60 55 50 45 40 35 30 25 20 15 10 5 0 5 10 15 20 25 30 35 40 45 50 55 60 65 70 75

11+00.00  
-Y2-



75 70 65 60 55 50 45 40 35 30 25 20 15 10 5 0 5 10 15 20 25 30 35 40 45 50 55 60 65 70 75



INTERSECTION  
@ -L-/-Y7-

75 70 65 60 55 50 45 40 35 30 25 20 15 10 5 0 5 10 15 20 25 30 35 40 45 50 55 60 65 70 75