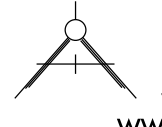

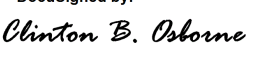


SURVEY CONTROL SHEET

W/ EXISTING CENTERLINE ALIGNMENTS PRIOR TO CONSTRUCTION

PROJECT REFERENCE NO. BR-0094	SHEET NO. RW02C-2
Location and Surveys	
 <div style="font-size: 8px; margin-top: 5px;"> ALLIED ASSOCIATES, P.A. 4720 KESTER MILL ROAD WINSTON SALEM, NC 27103 WWW.ALLIEDAPA.COM C-2198 (336)765-2377 </div>	
PROJECT SURVEYOR	
	
DOCUMENT NOT CONSIDERED FINAL UNLESS ALL SIGNATURES COMPLETED	

DocuSigned by:

 Winston B. Osborne
 0A8F8B05F64490
 8/25/2022

BL	POINT	DESC.	NORTH	EAST	ELEVATION
3		BL-3	991207.2542	1726257.5660	822.61
1		GPS BR0094-1	990936.8100	1726679.2630	826.97
2		GPS BR0094-2	990539.6980	1727259.7620	813.24
4		BL-4	990132.9717	1727816.3990	799.43
5		BL-5	989586.5657	1728258.8027	760.69

BYA	POINT	DESC.	NORTH	EAST	ELEVATION
6		BY-6	991040.2771	1727352.9046	794.82
2		GPS BR0094-2	990539.6980	1727259.7620	813.24
7		BY-7	990106.5850	1727227.3151	797.38
8		BY-8	989869.1472	1727458.5562	780.46

BYB	POINT	DESC.	NORTH	EAST	ELEVATION
9		BY-9	990789.9910	1727620.4221	784.26
4		BL-4	990132.9717	1727816.3990	793.43
10		BY-10	989657.6343	1727679.0396	778.01

.....
 BM1 ELEVATION = 822.73
 N 991015 E 1726704
 RR SPIKE IN 14' MAPLE TREE

.....
 BM2 ELEVATION = 774.15
 N 989617 E 1727630
 RR SPIKE IN 28" DBL CHERRY TREE

NOTES:

1. PROJECT CONTROL WAS ESTABLISHED USING GNSS, THE GLOBAL NAVIGATION SATELLITE SYSTEM.
2. THE SURVEY CONTROL DATA FOR THIS PROJECT HAS BEEN COMPILED FROM VARIOUS SOURCES. IF FURTHER INFORMATION REGARDING PROJECT CONTROL IS NEEDED, PLEASE CONTACT THE LOCATION AND SURVEYS UNIT.