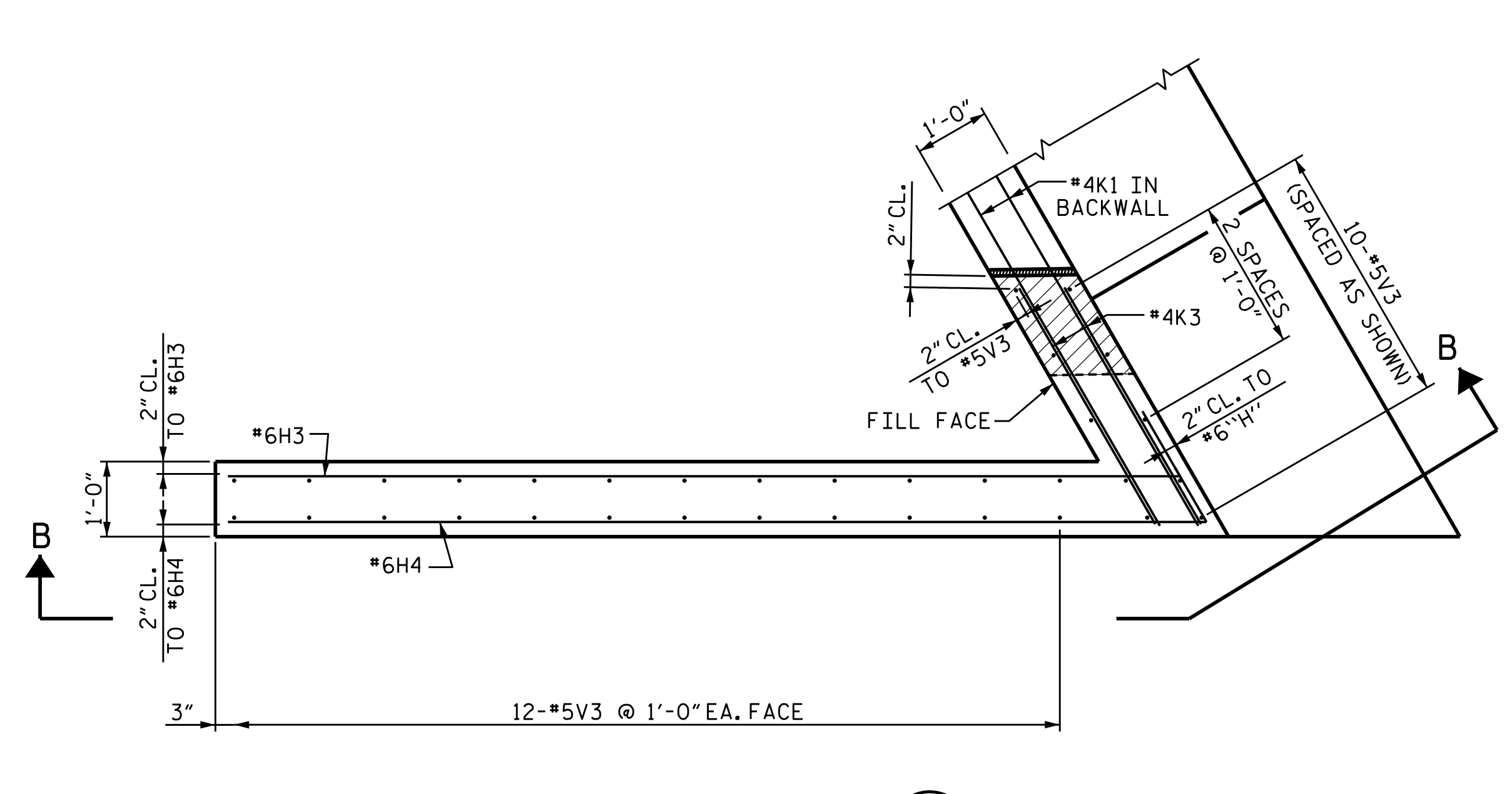
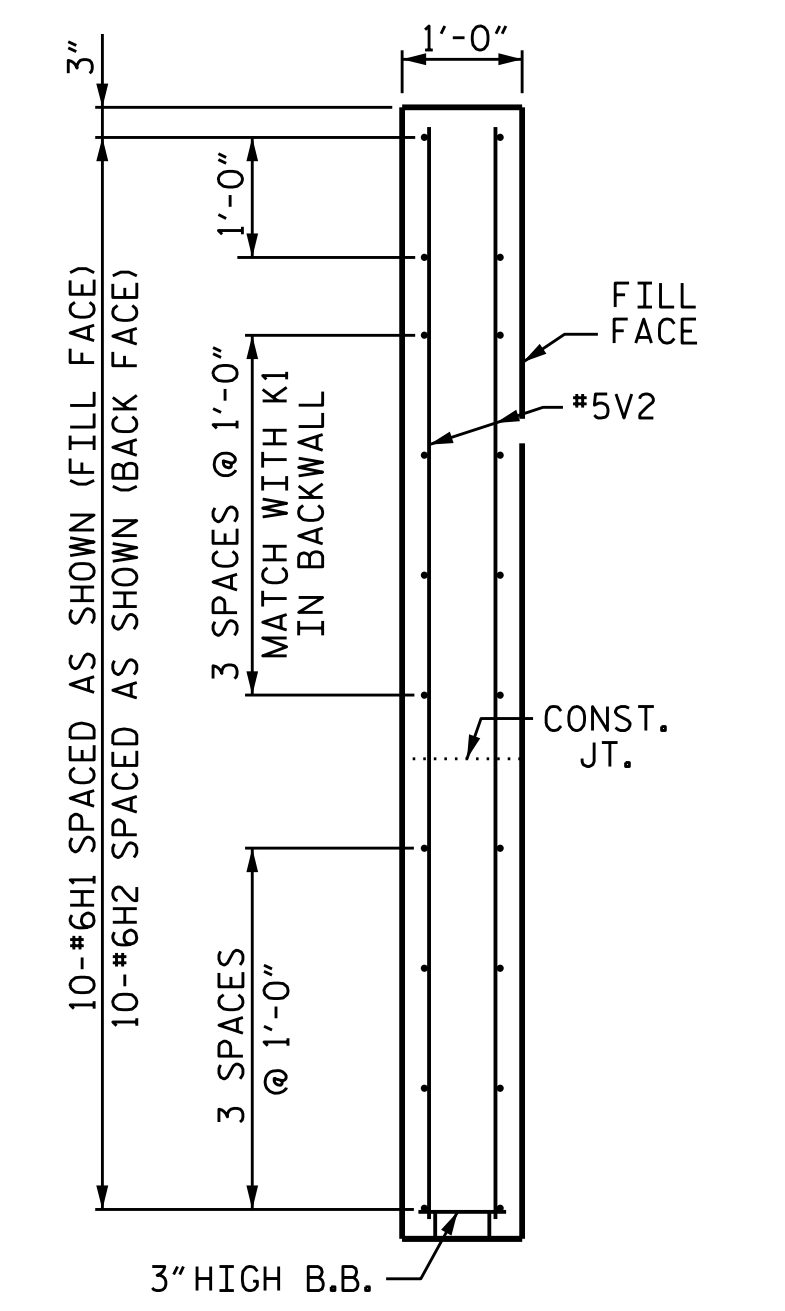


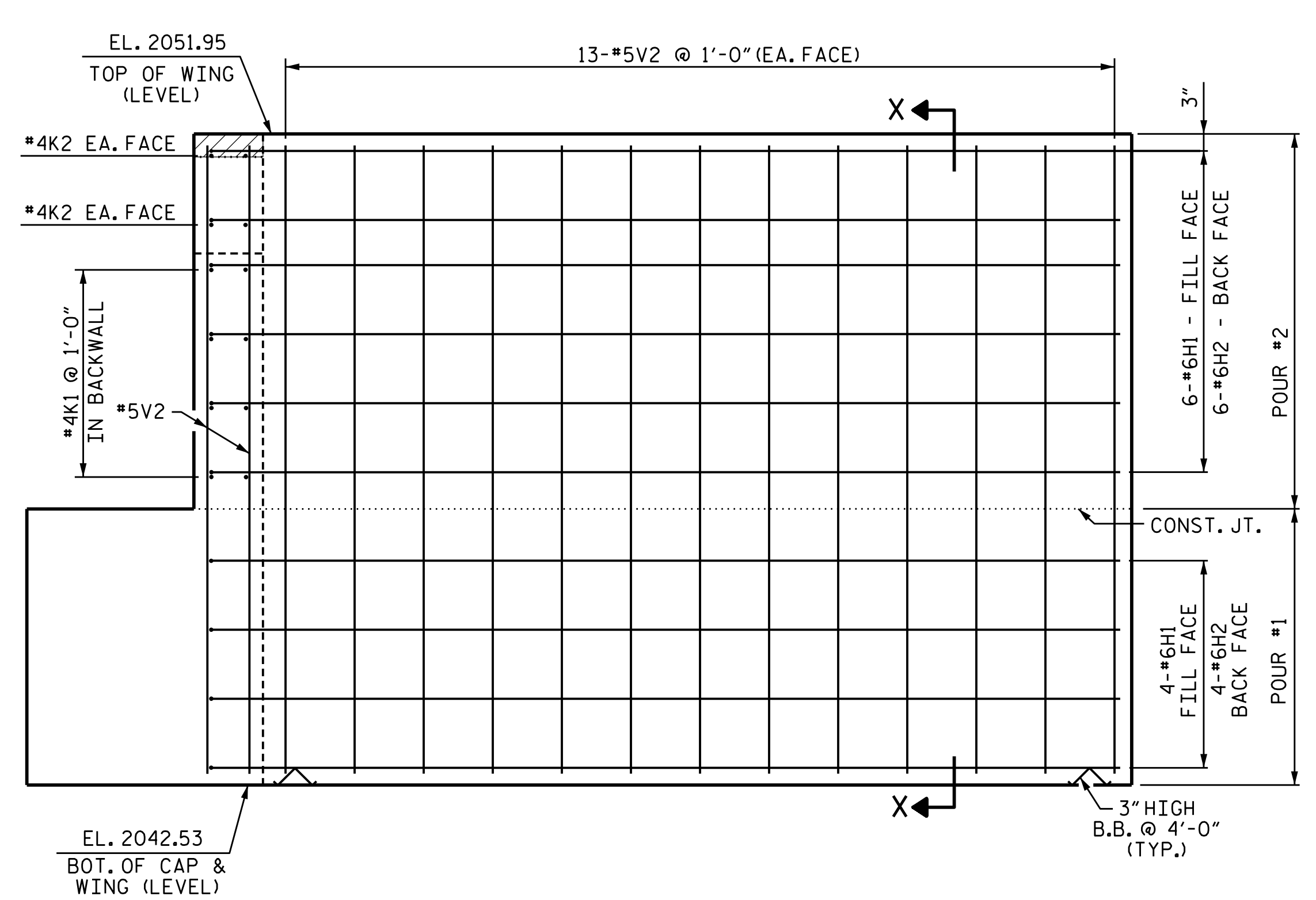
PLAN OF LEFT WING - (W1)



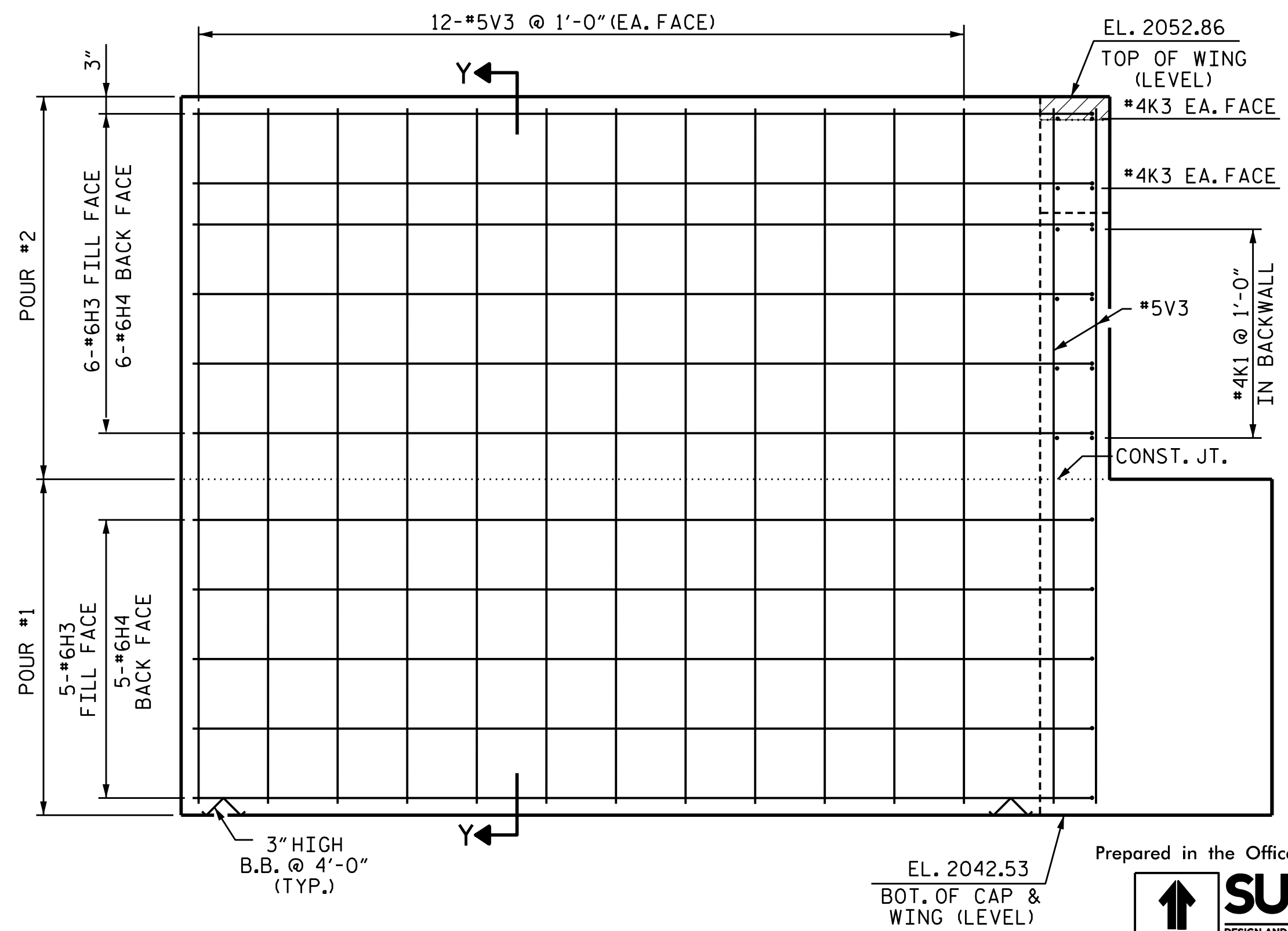
PLAN OF RIGHT WING - (W2)



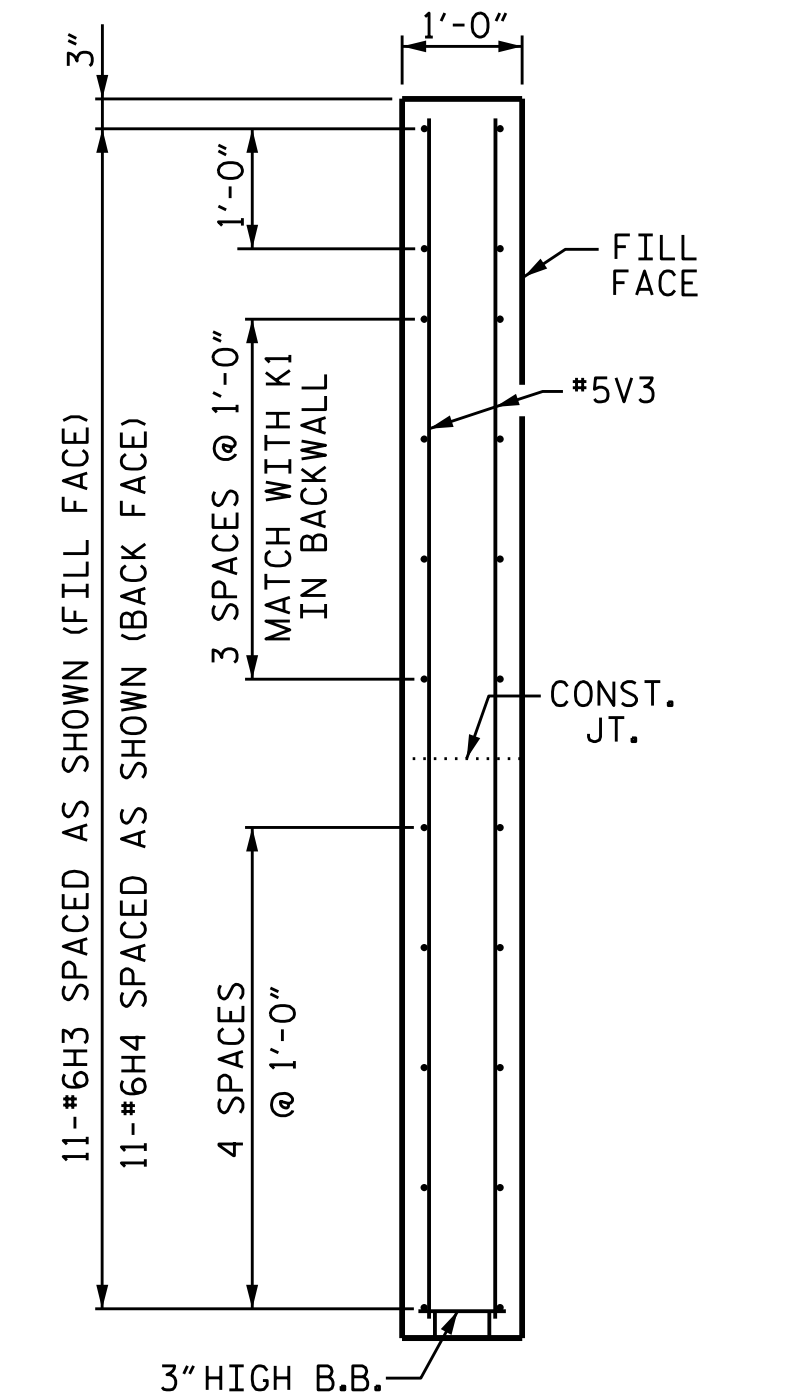
SECTION X-X



ELEVATION VIEW A-A OF LEFT WING - (W1)




ELEVATION VIEW B-B OF RIGHT WING - (W2)



SECTION Y-Y

Prepared in the Office of:  
**SUMMIT**  
 DESIGN AND ENGINEERING SERVICES  
 NC FIRM LICENSE No: P-0339  
 1110 Navaho Drive, Suite 600  
 Raleigh, NC 27609  
 Ph: 919-322-0115 Fax: 919-322-0116  
 www.summitde.com

PROJECT NO. B-5989  
MADISON COUNTY  
 STATION: 16+18.00 -L-  
 SHEET 2 OF 3



STATE OF NORTH CAROLINA  
 DEPARTMENT OF TRANSPORTATION  
 RALEIGH  
 SUBSTRUCTURE  
 END BENT #1

\$LASTSAVEDDATE\$ TIME \$  
 \$FILEL\$

DRAWN BY : KEITH D LAYNE DATE : 03/21  
 CHECKED BY : G. DICKEY DATE : 6/22  
 DESIGN ENGINEER OF RECORD: G. DICKEY DATE : 6/22

DOCUMENT NOT CONSIDERED  
 FINAL UNLESS ALL  
 SIGNATURES COMPLETED

REVISIONS						SHEET NO.
NO.	BY:	DATE:	NO.	BY:	DATE:	
1			3			S-21
2			4			TOTAL SHEETS 35