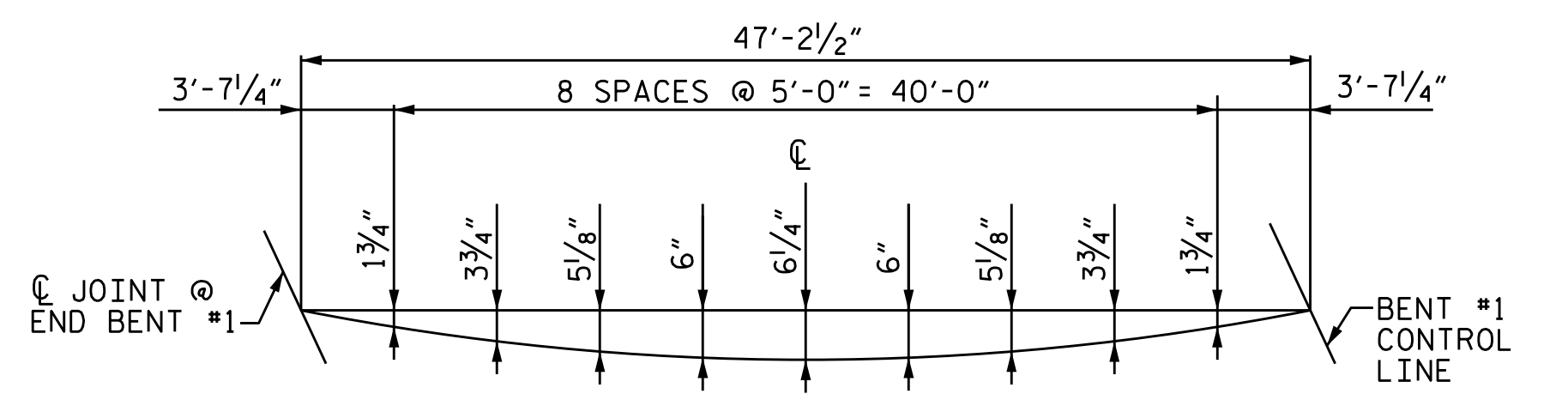


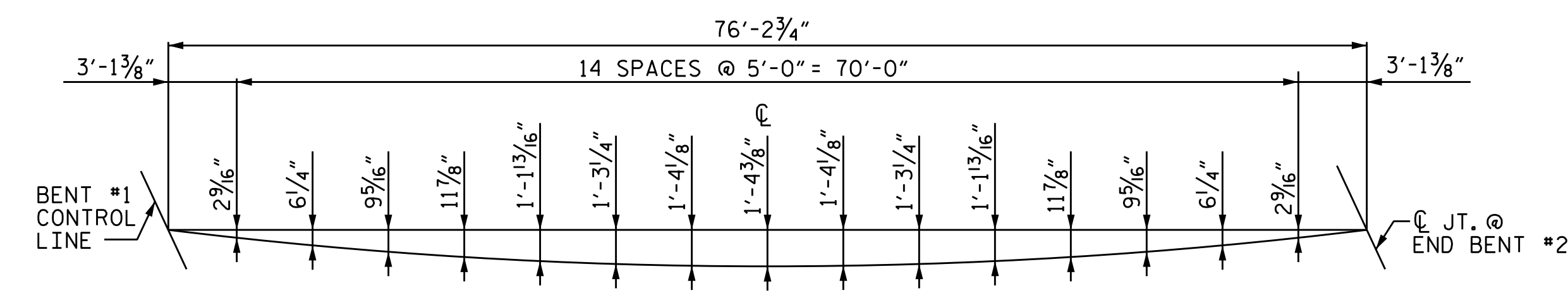
PLAN OF SPANS A AND B

SEE SHEET 1 OF 2 FOR "A" BARS AND TOP "B" LONGITUDINAL BARS.

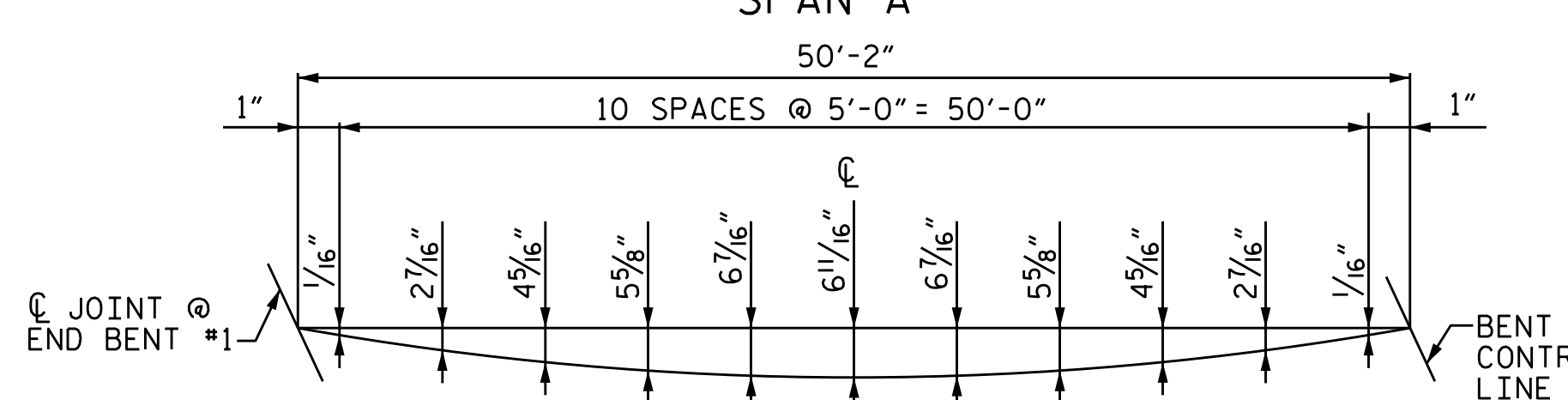
* RADIAL DIMENSIONS.



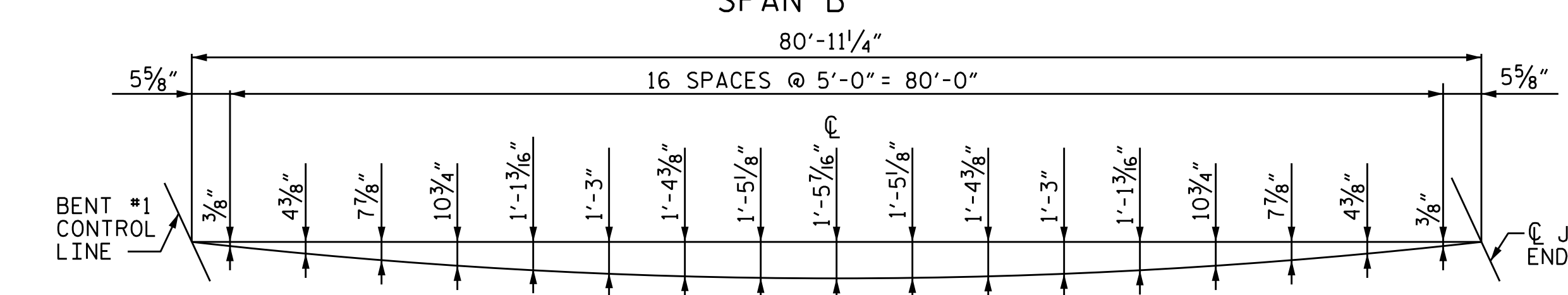
CURVE OFFSETS- LEFT OUTSIDE EDGE OF SUPERSTRUCTURE SPAN A



CURVE OFFSETS- LEFT OUTSIDE EDGE OF SUPERSTRUCTURE SPAN B



CURVE OFFSETS- RIGHT OUTSIDE EDGE OF SUPERSTRUCTURE SPAN A



CURVE OFFSETS- RIGHT OUTSIDE EDGE OF SUPERSTRUCTURE SPAN B


Prepared in the Office of:
SUMMIT
 DESIGN AND ENGINEERING SERVICES
 NC FIRM LICENSE No: P-0339
 1110 Navaho Drive, Suite 600
 Raleigh, NC 27609
 Ph: 919-322-0115 Fax: 919-322-0116
 www.summitde.com

PROJECT NO. B-5989

MADISON COUNTY

STATION: 16+18.00 -L-

SHEET 2 OF 2



STATE OF NORTH CAROLINA
 DEPARTMENT OF TRANSPORTATION
 RALEIGH
 SUPERSTRUCTURE
 PLAN OF SPANS
 A & B

DRAWN BY : KEITH D. LAYNE DATE : 10/19
 CHECKED BY : NEIL C. ROHRBAUGH DATE : 10/19
 DESIGN ENGINEER OF RECORD : G. DICKEY DATE : 6/29/22

DOCUMENT NOT CONSIDERED
 FINAL UNLESS ALL
 SIGNATURES COMPLETED

REVISIONS						SHEET NO.
NO.	BY:	DATE:	NO.	BY:	DATE:	
1			3			S-9
2			4			TOTAL SHEETS 35