

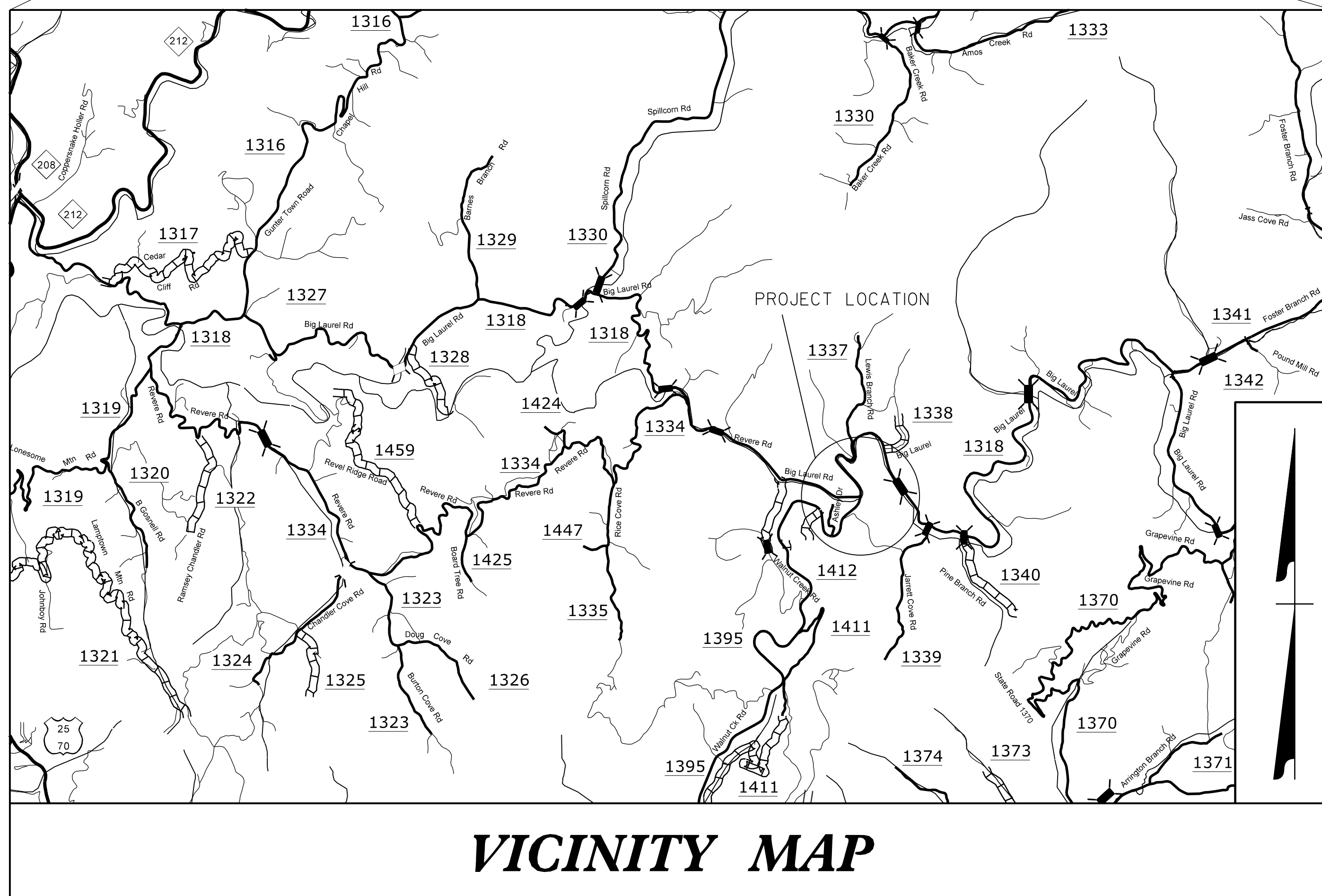
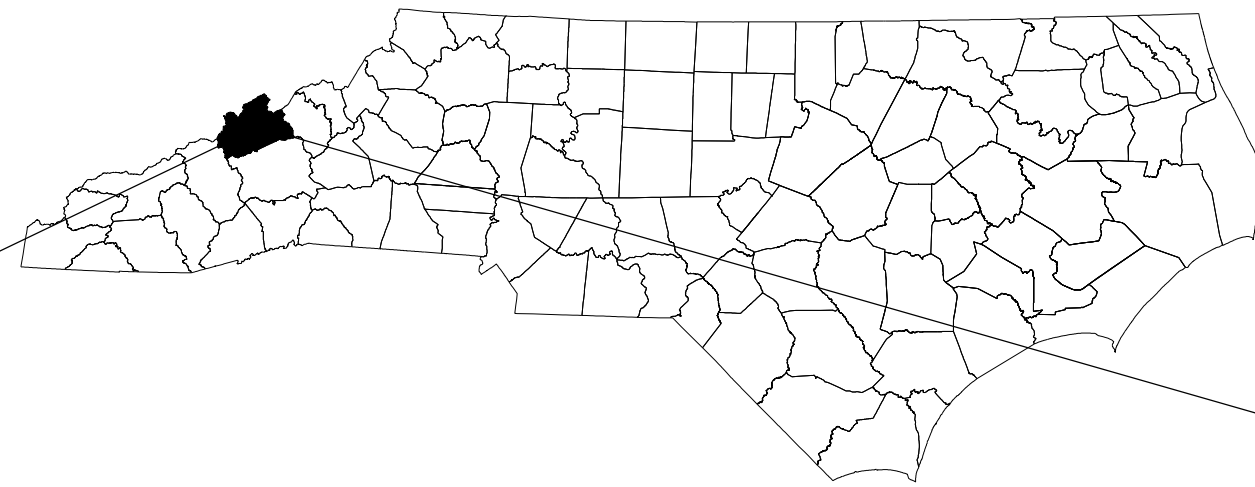
STATE OF NORTH CAROLINA
DIVISION OF HIGHWAYS

TRANSPORTATION MANAGEMENT PLAN

MADISON COUNTY

LOCATION: BRIDGE NO. 71 ON SR 1395
(WALNUT CREEK ROAD) OVER
BIG LAUREL CREEK

TYPE OF WORK: GRADING, DRAINAGE, PAVING,
RETAINING WALL AND STRUCTURE



VICINITY MAP


INDEX OF SHEETS	
SHEET NO.	TITLE
TMP-1	TITLE SHEET, VICINITY MAP, AND INDEX OF SHEETS
TMP-1A	LIST OF APPLICABLE ROADWAY STANDARD DRAWINGS, AND LEGEND
TMP-1B	TRANSPORTATION OPERATIONS PLAN: GENERAL NOTES
TMP-2	TRANSPORTATION OPERATIONS PLAN: (MANAGEMENT STRATEGIES, NOTES, AND PHASING)
TMP-3	TEMPORARY TRAFFIC CONTROL PHASE I DETAIL
TMP-4	TEMPORARY TRAFFIC CONTROL PHASE II DETAIL
TMP-5	TEMPORARY TRAFFIC CONTROL PHASE III DETAIL

SHEET NO.
TMP-1

B-5989

TIP PROJECT:

DOCUMENT NOT CONSIDERED FINAL
UNLESS ALL SIGNATURES COMPLETED



PLANS PREPARED BY:


JAMES A. SPEER, PE

SPENCER MERRITT, PE

NCDOT CONTACTS:

ZACHARY CLARK, PE
PROJECT ENGINEER

KARMEN DAIS, PE
PROJECT DESIGN ENGINEER



Prepared in the Office of:



NC FIRM LICENSE No: P-0339
320 Executive Ct.
Hillsborough, NC 27278
(919) 732-3883
(919) 732-6676 (FAX)

APPROVED: James A. Speer

DATE: 10/31/2022

SEAL

