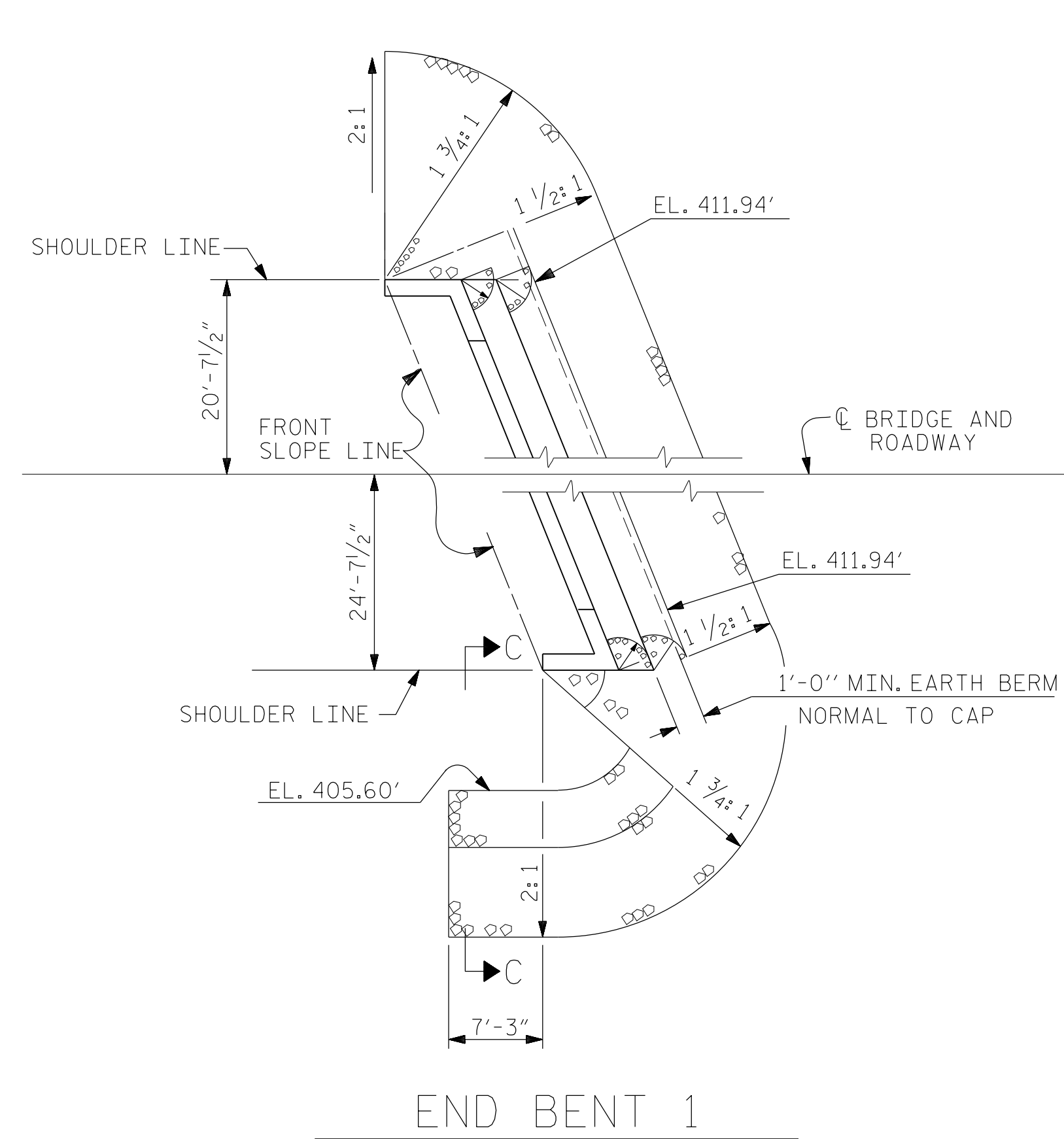
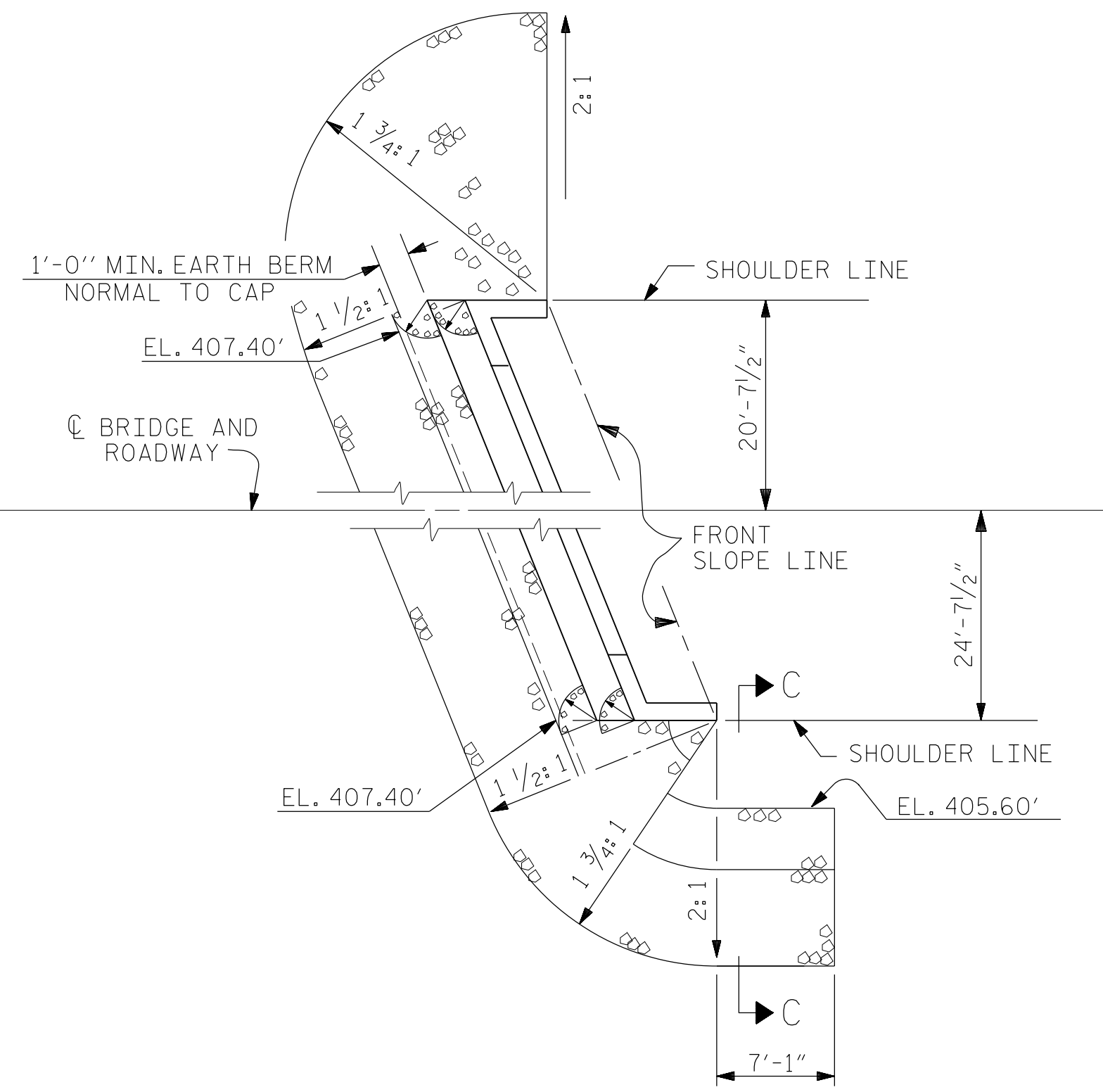


NOTES :  
FOR BERM WIDTH DIMENSIONS, SEE GENERAL DRAWING.

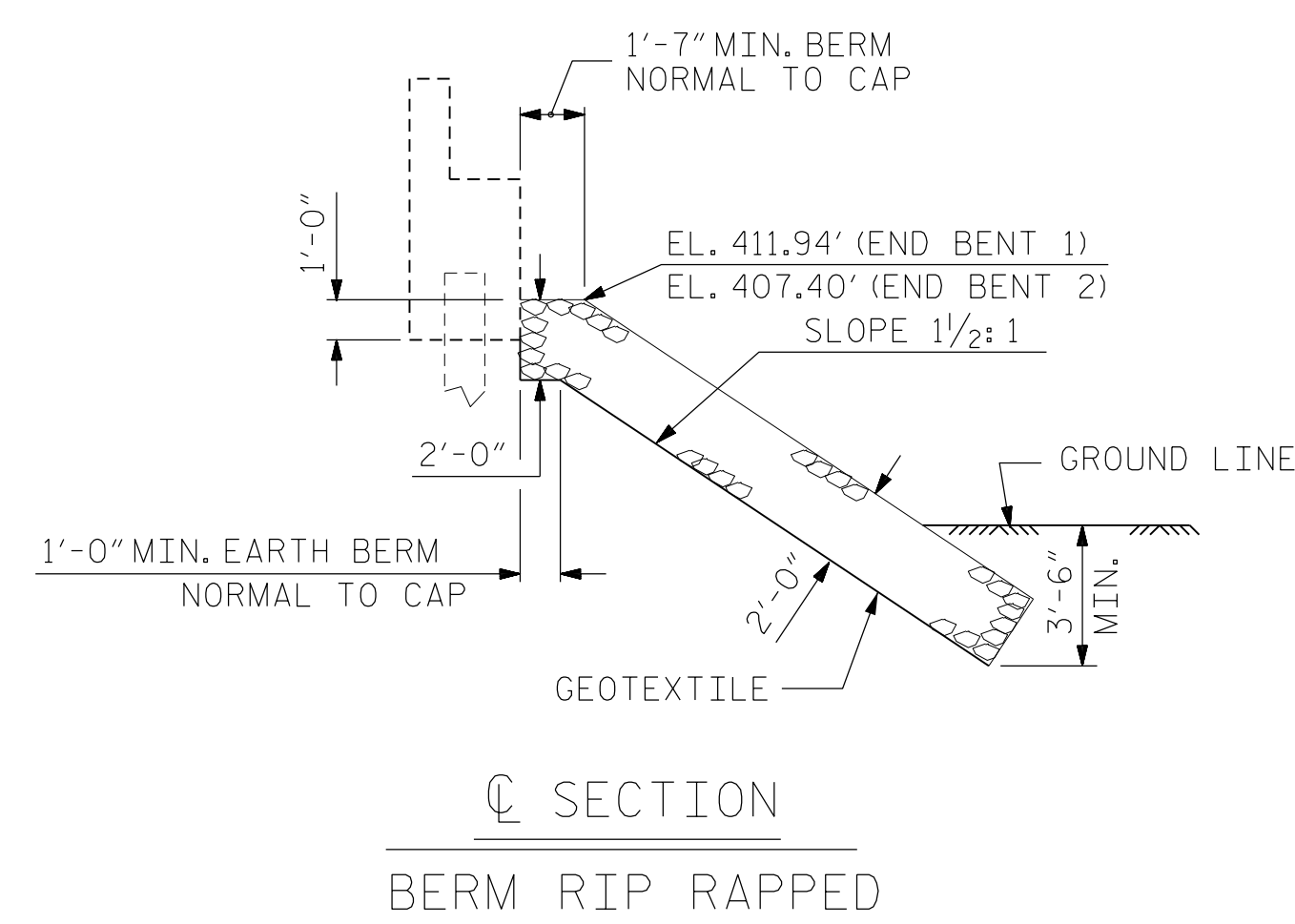


END BENT 1

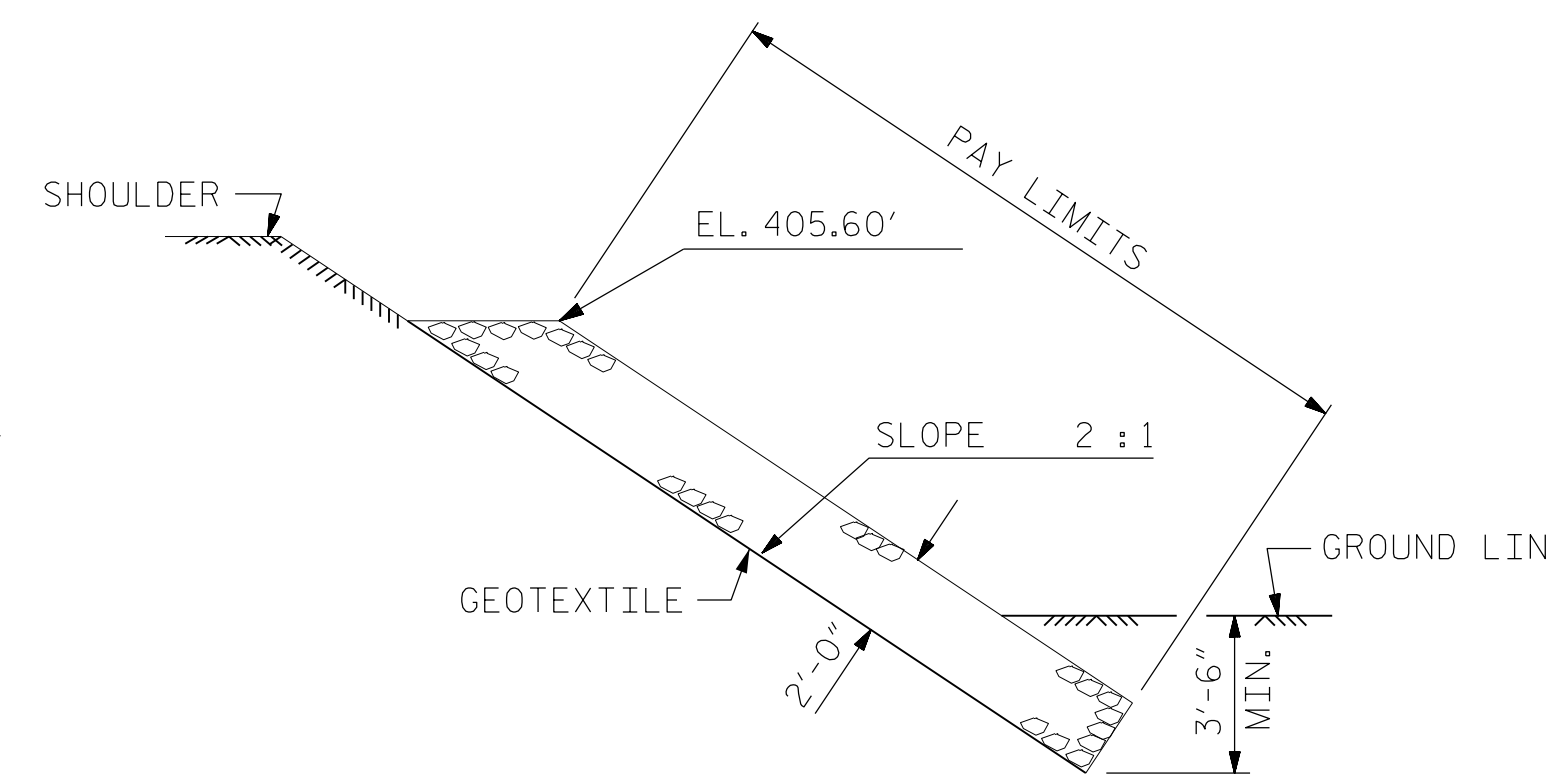


END BENT 2

| ESTIMATED QUANTITIES          |                                      |                            |
|-------------------------------|--------------------------------------|----------------------------|
| BRIDGE @<br>STA. 30+57.00 -L- | RIP RAP<br>CLASS II<br>(2'-0" THICK) | GEOTEXTILE<br>FOR DRAINAGE |
|                               | TONS                                 | SQUARE YARDS               |
| END BENT 1                    | 447                                  | 497                        |
| END BENT 2                    | 346                                  | 384                        |




SECTION  
BERM RIP RAPPED




SECTION C-C

PROJECT NO. BR-0070  
CASWELL COUNTY  
STATION: 30+57.00 -L-



DOCUMENT NOT CONSIDERED  
FINAL UNLESS ALL  
SIGNATURES COMPLETED

STATE OF NORTH CAROLINA  
DEPARTMENT OF TRANSPORTATION  
RALEIGH  
STANDARD  
RIP RAP DETAILS



| REVISIONS |     |       |     |     |       | SHEET NO.    |
|-----------|-----|-------|-----|-----|-------|--------------|
| NO.       | BY: | DATE: | NO. | BY: | DATE: | S-37         |
| 1         |     |       | 3   |     |       | TOTAL SHEETS |
| 2         |     |       | 4   |     |       | 39           |

|                       |                      |
|-----------------------|----------------------|
| ASSEMBLED BY : JCW    | DATE : 10/22         |
| CHECKED BY : DRR      | DATE : 10/22         |
| DRAWN BY : REK 1/84   | REV. 10/1/11 MAA/GM  |
| CHECKED BY : RDU 1/84 | REV. 12/21/11 MAA/GM |
|                       | REV. 12/17 MAA/THC   |

10/10/2022  
BR-0070-SMU-RR1-160061.dgn  
USER: jwilson

BR-0070