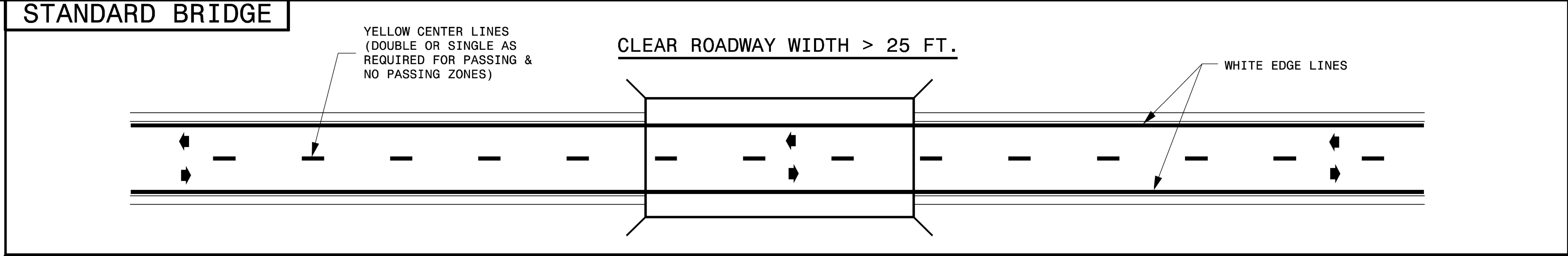


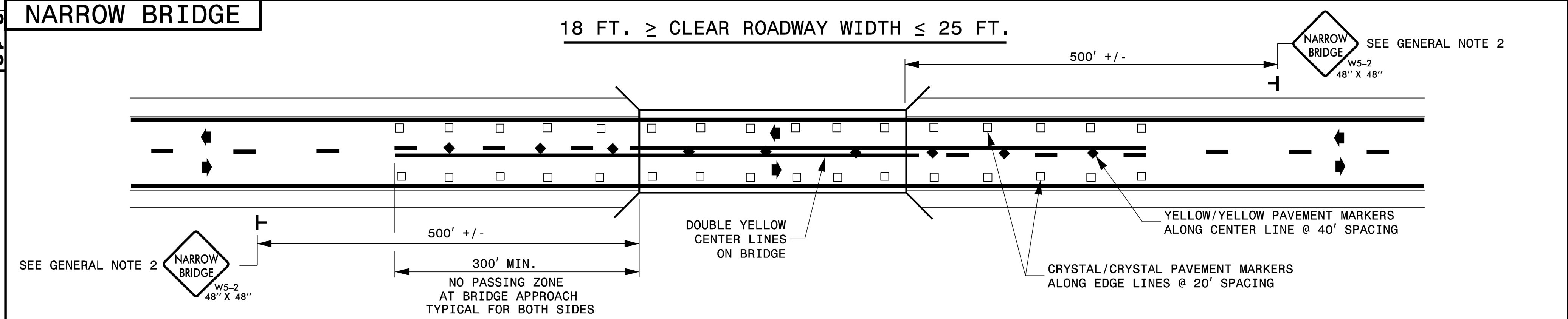
TIP NO. BR-0070 SHEET NO. PMP-2
 APPROVED: *Matthew V. Springer*
 DATE: 8/30/2019
 SEAL

STATE OF NORTH CAROLINA
 DEPT. OF TRANSPORTATION
 DIVISION OF HIGHWAYS
 RALEIGH, N.C.



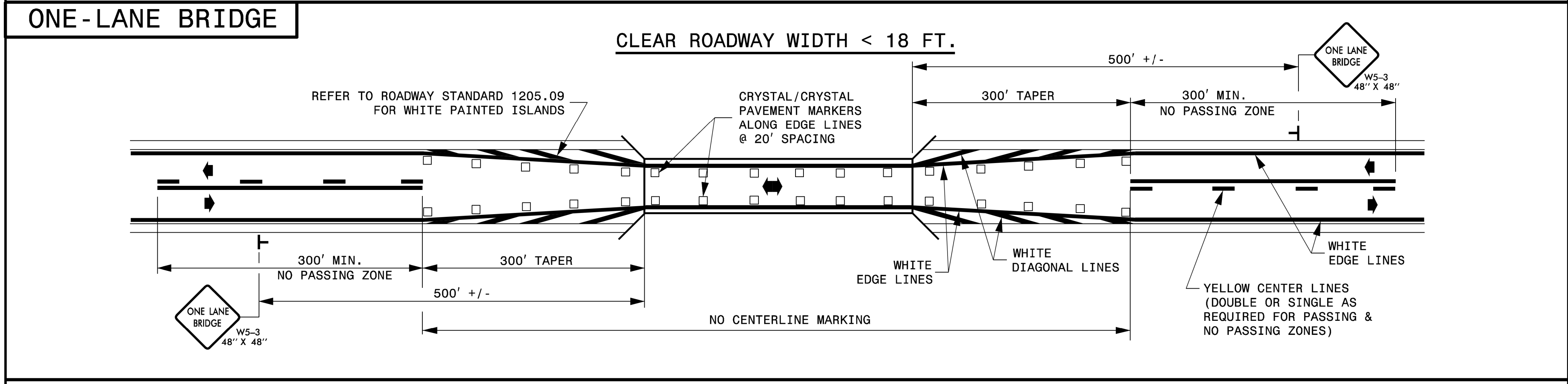
STATE OF NORTH CAROLINA
 DEPT. OF TRANSPORTATION
 DIVISION OF HIGHWAYS
 RALEIGH, N.C.

ENGLISH DETAIL DRAWING FOR
PAVEMENT MARKINGS
 BRIDGES



ENGLISH DETAIL DRAWING FOR
PAVEMENT MARKINGS
 BRIDGES

ENGLISH DETAIL DRAWING FOR
PAVEMENT MARKINGS
 BRIDGES



ENGLISH DETAIL DRAWING FOR
PAVEMENT MARKINGS
 BRIDGES

- GENERAL NOTES:
- NO PASSING ZONES SHOWN ARE MINIMUMS. APPLY MINIMUM PASSING AND STOPPING SIGHT DISTANCES AS DETERMINED BY THE ENGINEER.
 - FOR BRIDGES WITH 18 TO 25 FEET CLEAR ROADWAY WIDTH, SIGNS MUST BE USED WHEN THE APPROACH PAVEMENT WIDTH IS 2 FOOT OR GREATER THAN THE CLEAR ROADWAY WIDTH.

LEGEND	
◆	DIRECTION OF TRAFFIC FLOW
◆	YELLOW/YELLOW PAVEMENT MARKER
⊥	STATIONARY SIGN
□	CRYSTAL/CRYSTAL PAVEMENT MARKER

SHEET 1 OF 1
1205D12

SHEET 1 OF 1
1205D12

REVISED PAVEMENT MARKING ROADWAY STANDARD DRAWING

08/30/19 SA\S&D\Standards Group\Standards and Drawings\Drawings\2018 Standard Dwg\Division 12 Final\1205D12_08-29-19.dgn User:dstokes