


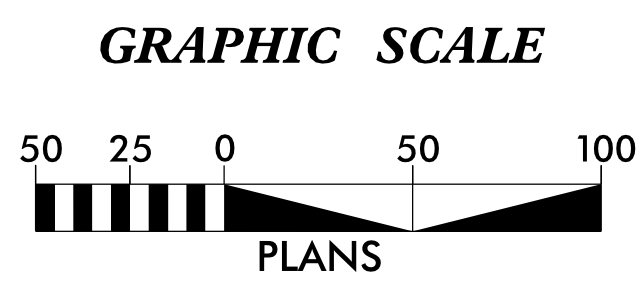
TIP PROJECT: BR-0070

STATE	STATE PROJECT REFERENCE NO.	SHEET NO.	TOTAL SHEETS
N.C.	BR0070	RW01	

STATE OF NORTH CAROLINA
 DIVISION OF HIGHWAYS
 SURVEY CONTROL, EXISTING CENTERLINES,
 RIGHT OF WAY, EASEMENTS AND PROPERTY TIES
CASWELL COUNTY



15-SEP-2022 09:20
 P:\150154430\CAD\Surf\MICROSTATION\C SHEETS\BR0070.LS-RW01-220916.dgn
 D:\DWG\AT PF25GW9R



DATUM DESCRIPTION

THE LOCALIZED COORDINATE SYSTEM DEVELOPED FOR THIS PROJECT IS BASED ON THE STATE PLANE COORDINATES ESTABLISHED BY NCDOT FOR MONUMENT "R5822-5" WITH NAD 83/NA 2011 STATE PLANE GRID COORDINATES OF NORTHING: 996401.526(ft) EASTING: 1887615.540(ft) ELEVATION: 526.51(ft) THE AVERAGE COMBINED GRID FACTOR USED ON THIS PROJECT (GROUND TO GRID) IS: 1.00008494 THE N.C. LAMBERT GRID BEARING AND LOCALIZED HORIZONTAL GROUND DISTANCE FROM "R5822-4" TO -L- STATION 51+00.00 IS S 15°-01'50" E 1042.74(ft) ALL LINEAR DIMENSIONS ARE LOCALIZED HORIZONTAL DISTANCES VERTICAL DATUM USED IS NAVD 88 / GEOID G12NC

Prepared in the Office of:


Dewberry
 Dewberry Engineers Inc.
 551 PINEY FOREST ROAD
 DANVILLE, VA 24040
 PHONE: 434.797.4487
 FAX: 434.797.4341
 NCBELS #F-0929

2018 STANDARD SPECIFICATIONS

RIGHT OF WAY DATE:
 01/18/2022

LETTING DATE:
 01/17/2023

PROFESSIONAL LAND SURVEYOR



DocuSigned by:
 Robert H. Bengtson
 EAT9E7C43894F1...

9/15/2022
 Date:

