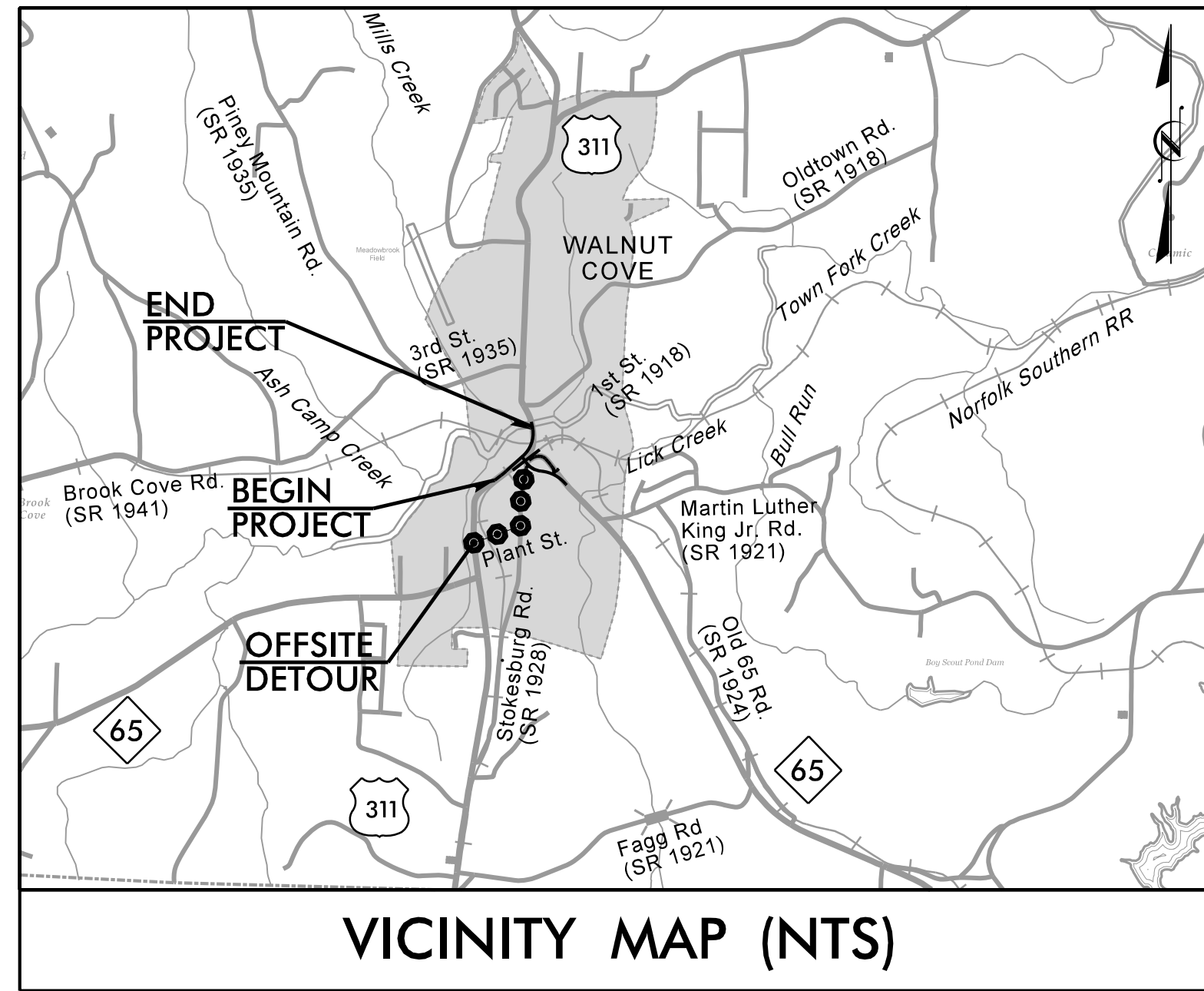
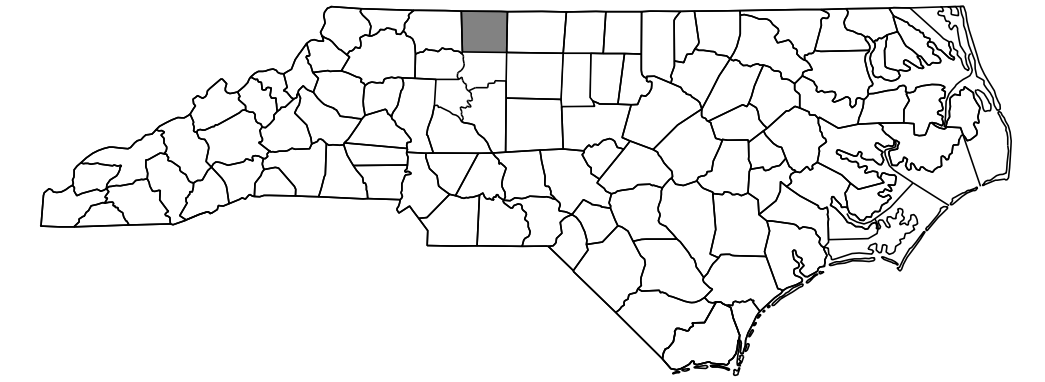


STATE OF NORTH CAROLINA
DIVISION OF HIGHWAYS

STOKES COUNTY


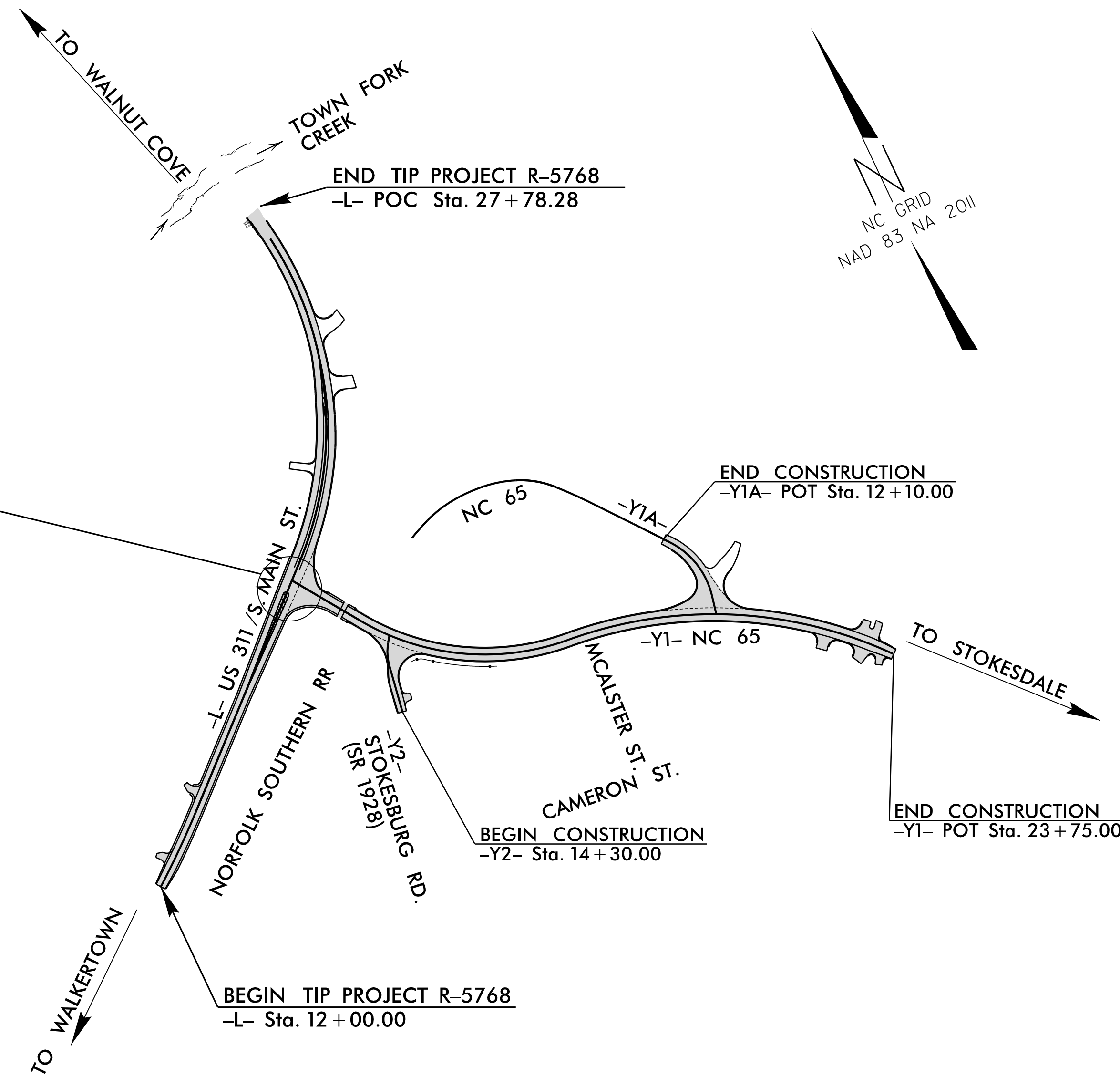
LOCATION: US 311 / NC 65 IN VICINITY OF SR 1928 (STOKESBURG RD.)
IN WALNUT COVE

TYPE OF WORK: TRAFFIC SIGNALS



VICINITY MAP (NTS)

09-0360



DOCUMENT NOT CONSIDERED FINAL
UNLESS ALL SIGNATURES COMPLETED

Refer to "Roadway Standard Drawings
NCDOT" dated January 2018 and
"Standard Specifications for Roads
and Structures" dated January 2018.

TIP PROJECT: R-5768

CONTRACT:

Sheet #	Reference #	Index of Plans	Location/Description
SIG. 1.0	-----	TITLE SHEET	
SIG. 1.1	-----	STANDARD PLATE SHEET	
SIG. 2.0-2.6	09-0360	US 311 (S. MAIN ST.) AT NC 65 [NORTH INTERSECTION]	
M1-M8	-----	STANDARD DRAWINGS FOR METAL POLES	

Legend


XX-XXXX - SIGNAL INVENTORY NUMBER

INTELLIGENT TRANSPORTATION AND SIGNALS UNIT

Contacts:

Robert J. Ziemba, P.E. - Central Region Signals Engineer
D. Todd Joyce, P.E. - Signal Equipment Design Engineer

Prepared for the Office of:
DIVISION OF HIGHWAYS
TRANSPORTATION MOBILITY AND SAFETY
DIVISION



750 N. Greenfield Parkway, Garner, NC 27529