

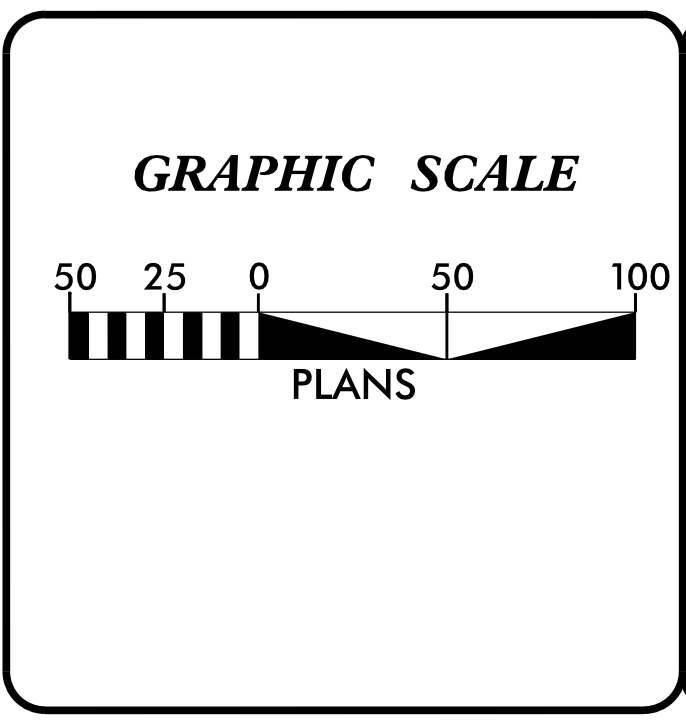
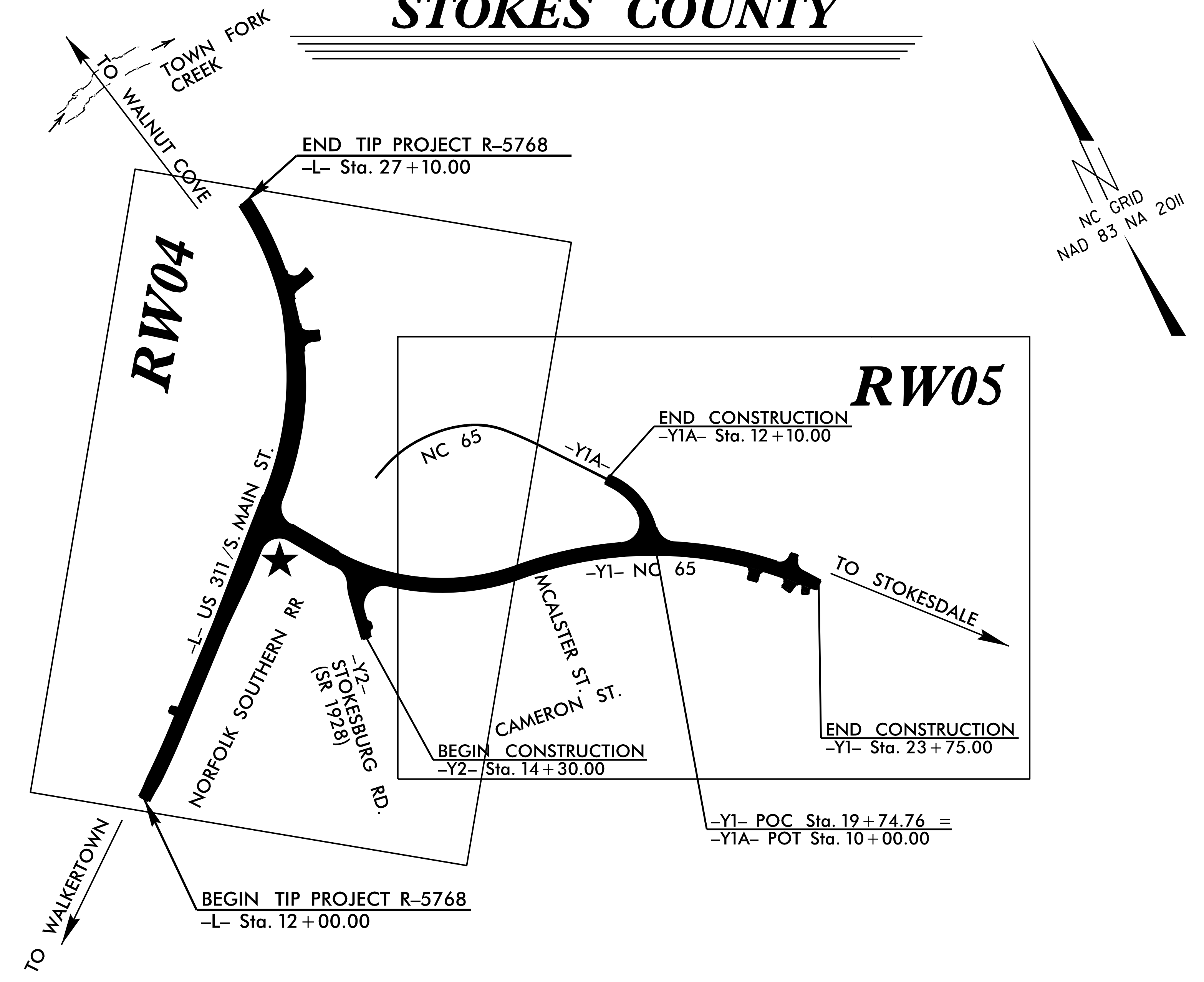
STATE	STATE PROJECT REFERENCE NO.	SHEET NO.	TOTAL SHEETS
N.C.	R-5768	RW01	

TIP PROJECT: R-5768

STATE OF NORTH CAROLINA
DIVISION OF HIGHWAYS

SURVEY CONTROL, EXISTING CENTERLINES,
RIGHT OF WAY, EASEMENTS AND PROPERTY TIES

STOKES COUNTY



DATUM DESCRIPTION

THE LOCALIZED COORDINATE SYSTEM DEVELOPED FOR THIS PROJECT IS BASED ON THE STATE PLANE COORDINATES ESTABLISHED BY NCDOT GPS MONUMENT "R5768-2" WITH NAD 83/NA 2011 STATE PLANE GRID COORDINATES OF NORTHING: 926076.9363(ft) EASTING: 1663624.6871(ft) ELEVATION: 640.49(ft)

THE AVERAGE COMBINED GRID FACTOR USED ON THIS PROJECT (GROUND TO GRID) IS: 1.0000110800

THE N.C. LAMBERT GRID BEARING AND LOCALIZED HORIZONTAL GROUND DISTANCE FROM "R5768-2" TO -L- STATION 12+00.00 IS S 38° 04' 03.6" W 858.52(ft)

ALL LINEAR DIMENSIONS ARE LOCALIZED HORIZONTAL DISTANCES VERTICAL DATUM USED IS NAVD 88

Prepared in the Office of:

Allied Associates, P.A.
4720 KESTER MILL ROAD Phone: (336) 765-2377
WINSTON-SALEM, N.C. 27103 FAX: 760-9886
WWW.ALLIEDAPA.COM C-2198

2018 STANDARD SPECIFICATIONS


RIGHT OF WAY DATE:	LETTING DATE:
---------------------------	----------------------

PROFESSIONAL LAND SURVEYOR

DocuSigned by:
Clinton Osborne
0A6F6B085F6449B...

5/13/19

SIGNATURE: _____ Date: _____



\$\$\$\$\$ SYSTEM \$\$\$\$\$\$
\$\$\$\$\$ DGN \$\$\$\$\$\$
\$\$\$\$\$ USER NAME \$\$\$\$\$\$