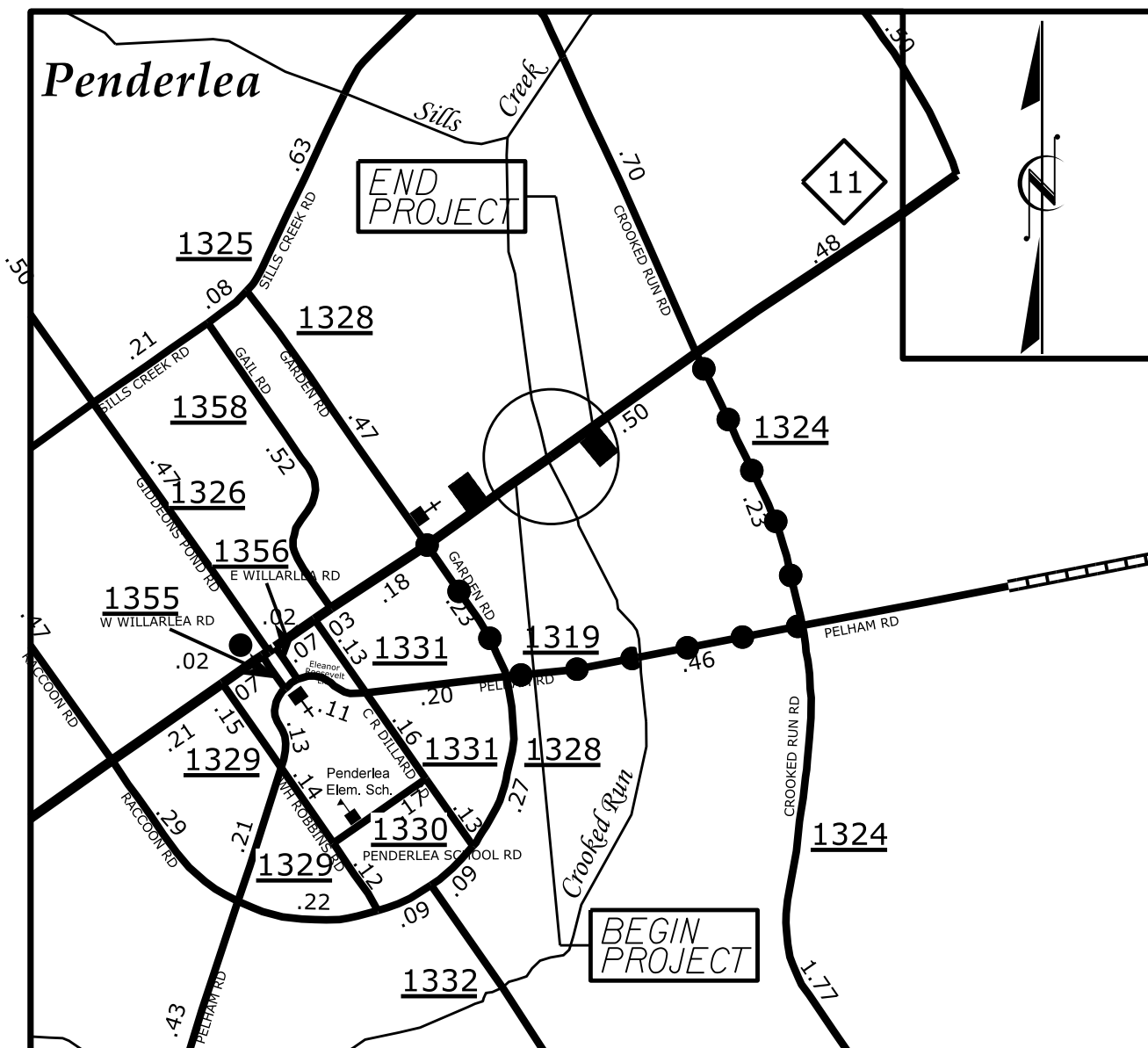


T.I.P. NO.	SHEET NO.
B-5644	UC-1

TIP PROJECT: B-5644

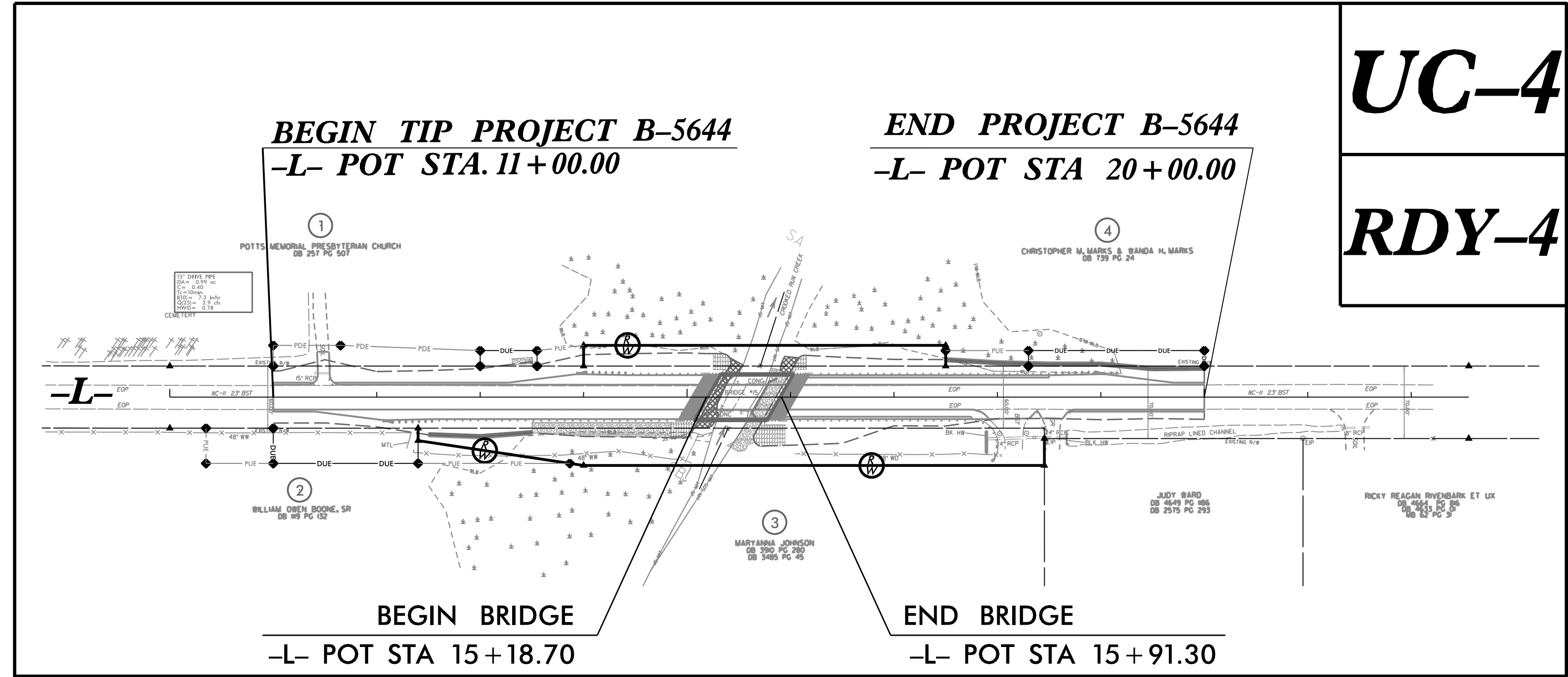



VICINITY MAP
 DETOUR ROUTE **N.T.S.**

STATE OF NORTH CAROLINA
 DIVISION OF HIGHWAYS

UTILITY CONSTRUCTION PLANS PENDER COUNTY

LOCATION: BRIDGE NO. 15 OVER CROOKED RUN ON NC 11
TYPE OF WORK: WATER LINE RELOCATION

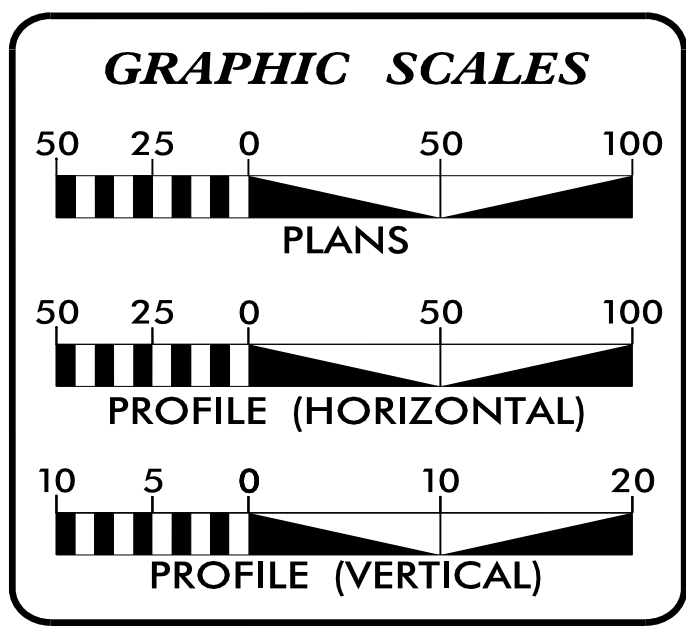


UC-4
RDY-4

NOTES:

1. THIS PROJECT IS WITHIN THE PENDERLEA HOMESTEAD HISTORIC DISTRICT.

**DOCUMENT NOT CONSIDERED FINAL
UNLESS ALL SIGNATURES COMPLETED**



INDEX OF SHEETS

SHEET NO.:	DESCRIPTION:
UC-1	TITLE SHEET
UC-2	UTILITY SYMBOLOGY
UC-3	NOTES
UC-3A	DETAILS
UC-4	PLAN /PROFILE SHEET

WATER AND SEWER OWNERS ON PROJECT

(A) WATER - PENDER COUNTY UTILITIES
(B) SEWER - N/A

PREPARED IN THE OFFICE OF
Weston & Sampson NC License: C-4847
 WSE of North Carolina, PC 598 East Chatham Street Suite 137 Cary, NC 27511
 Phone: 919.297.0220 Fax: 919.297.0221

FOR **CDM Smith** CDM Smith Inc. 5400 Glenwood Avenue Suite 400 Raleigh, NC 27612-3228 NC COA No. F-1255

KEVIN ZDEB, PE PROJECT ENGINEER
AARON COLLINS PROJECT DESIGN ENGINEER

SEAL

8/16/2022

DIVISION OF HIGHWAYS UTILITIES UNIT

1000 BIRCH RIDGE DRIVE
 RALEIGH, NC 27610
 PHONE (919) 707-6690
 FAX (919) 250-4151

NABIL HAMDAN REGIONAL UTILITY ENGINEER
LARRY JAMES, JR. UTILITY ENGINEER
TANGA SAMPSON REGIONAL UTILITY COORDINATOR
LARRY JAMES, JR. UTILITY COORDINATOR