

STATE	STATE PROJECT REFERENCE NO.	SHEET NO.	TOTAL SHEETS
N.C.	B-5644	RW01	06

STATE OF NORTH CAROLINA  
DIVISION OF HIGHWAYS

---

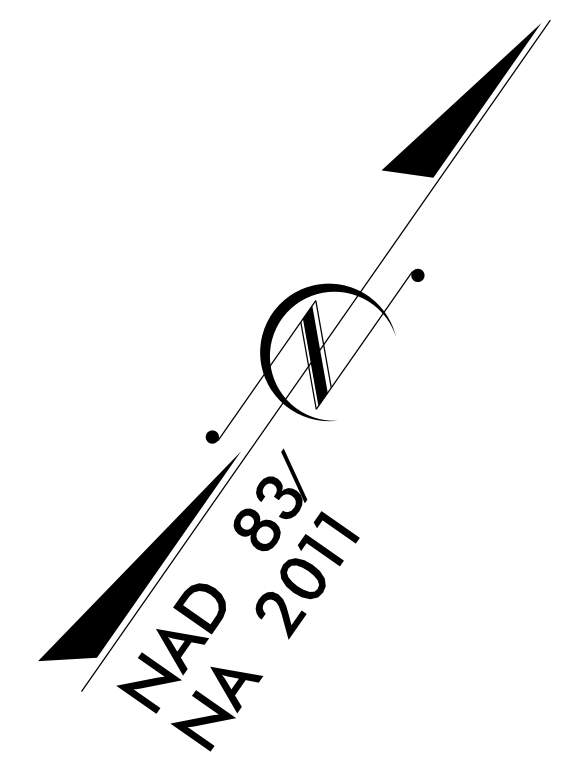
SURVEY CONTROL, EXISTING CENTERLINES,  
RIGHT OF WAY, EASEMENTS AND PROPERTY TIES

---

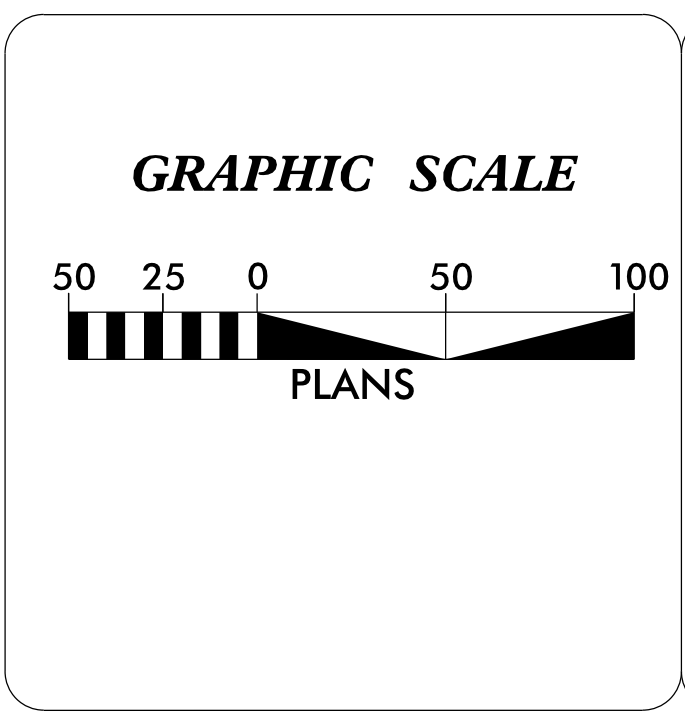
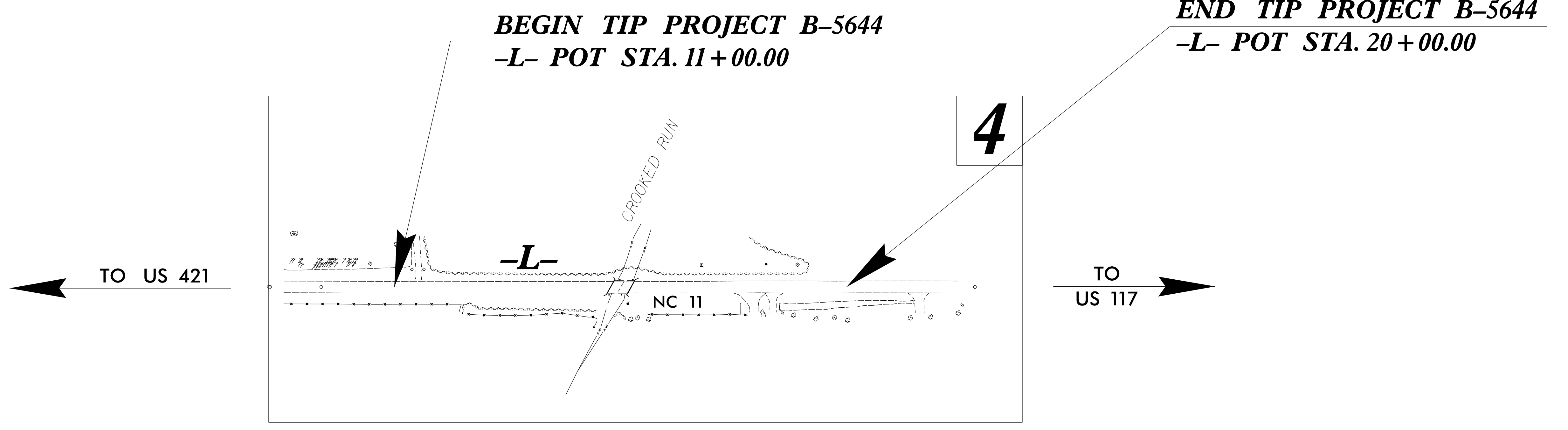
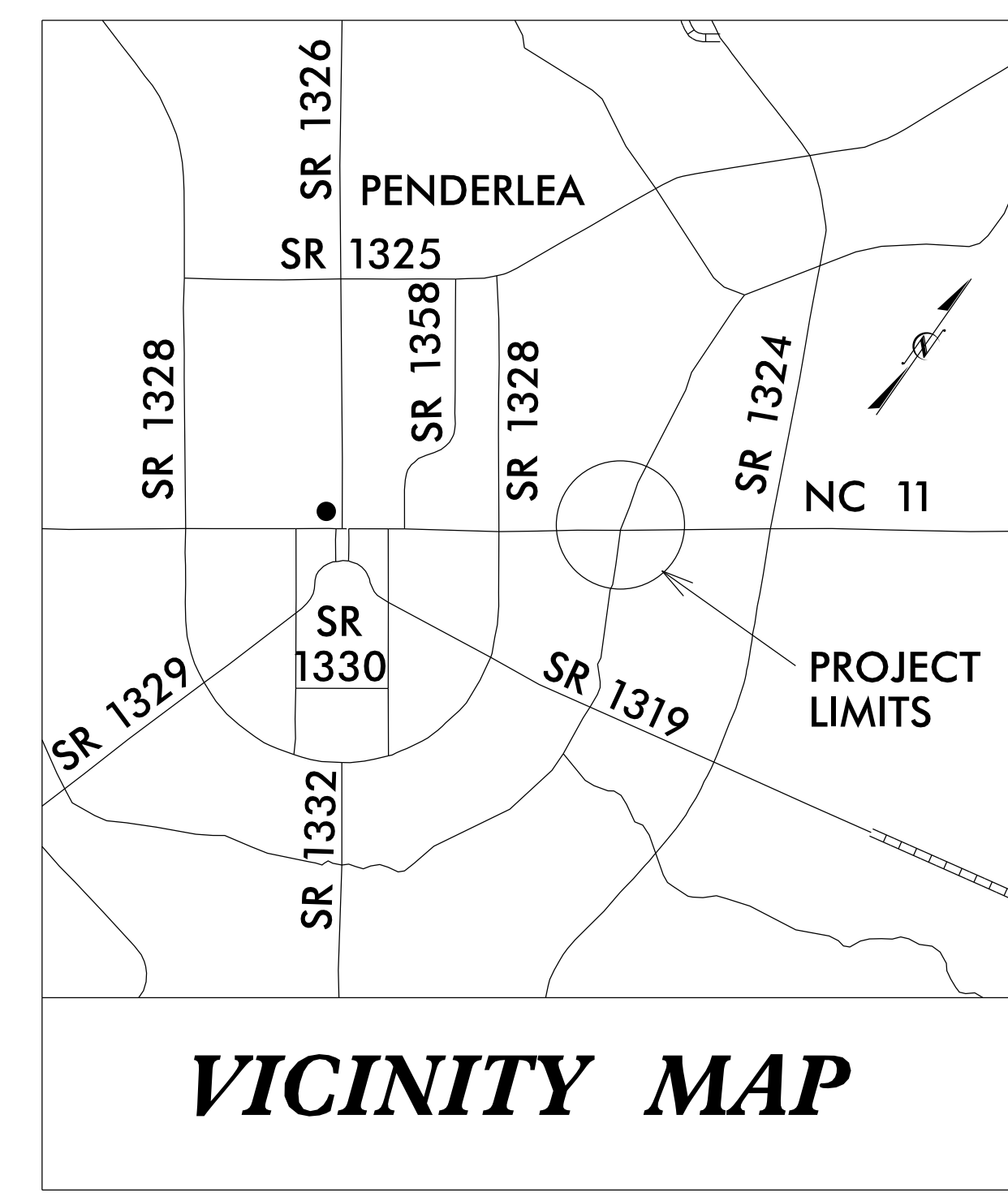
**PENDER COUNTY**

---

**REPLACE BRIDGE NO. 15 OVER  
CROOKED RUN ON NC 11**



**TIP PROJECT: B-5644**



**DATUM DESCRIPTION**

THE LOCALIZED COORDINATE SYSTEM DEVELOPED FOR THIS PROJECT IS BASED ON THE STATE PLANE COORDINATES ESTABLISHED BY NCGS FOR MONUMENT "GPS-2" WITH NAD 83/NA2011 STATE PLANE GRID COORDINATES OF NORTHING: 334317.223(ft) EASTING: 2288669.887(ft) ELEVATION: 62.340(ft)

THE AVERAGE COMBINED GRID FACTOR USED ON THIS PROJECT (GROUND TO GRID) IS: 0.9999273799

THE N.C. LAMBERT GRID BEARING AND LOCALIZED HORIZONTAL GROUND DISTANCE FROM "GPS-2" TO -L- STATION 10+00.00 IS S 54-25' 43.60" W 1446.34(ft)

ALL LINEAR DIMENSIONS ARE LOCALIZED HORIZONTAL DISTANCES VERTICAL DATUM USED IS NAVD 88

PREPARED IN THE OFFICE OF:  
**LOCATION AND SURVEYS UNIT  
DIVISION 3**  
5310 BARBADOS BLVD. SUITE 102  
CASTLE HAYNE, NORTH CAROLINA 28429


---

2018 STANDARD SPECIFICATIONS

<b>RIGHT OF WAY DATE:</b> NOVEMBER 23, 2021	<b>LETTING DATE:</b> DECEMBER 20, 2022
--	---

PROFESSIONAL LAND  
SURVEYOR

DocuSigned by:  
*Christopher Swartz*  
SIGNATURE: \_\_\_\_\_ Date: 10/04/2022



04-OCT-2022 15:59 S:\Units\Div03\Projects\BRID0E\Pender\B5644\_0015\Working\150\_plan\_sheets\b5644\_ls\_rw01\_220927.dgn Individual AT LS-328725L 09/08/99