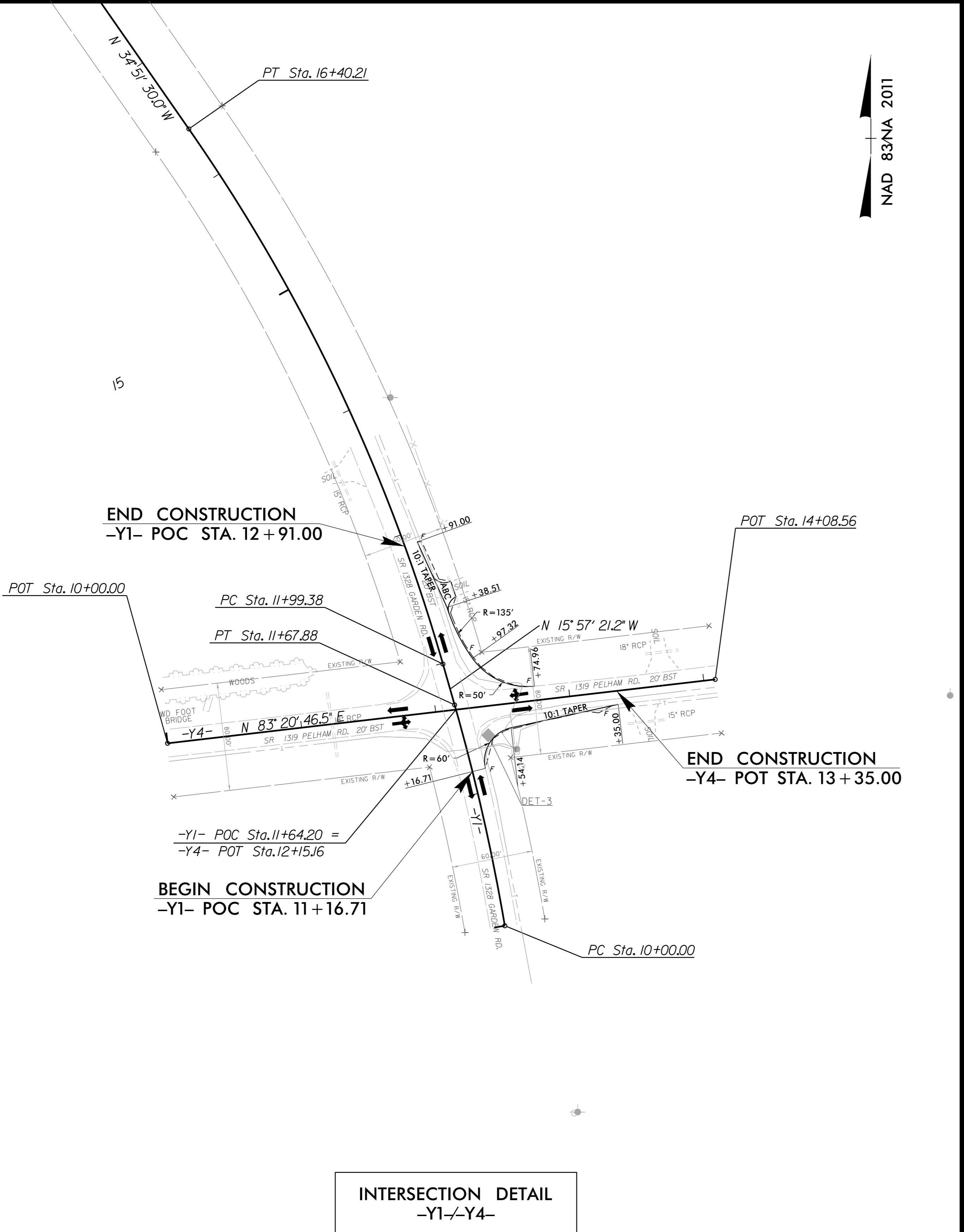
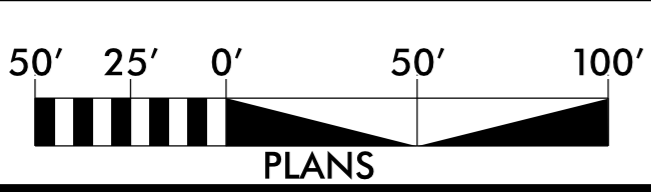


8/17/99



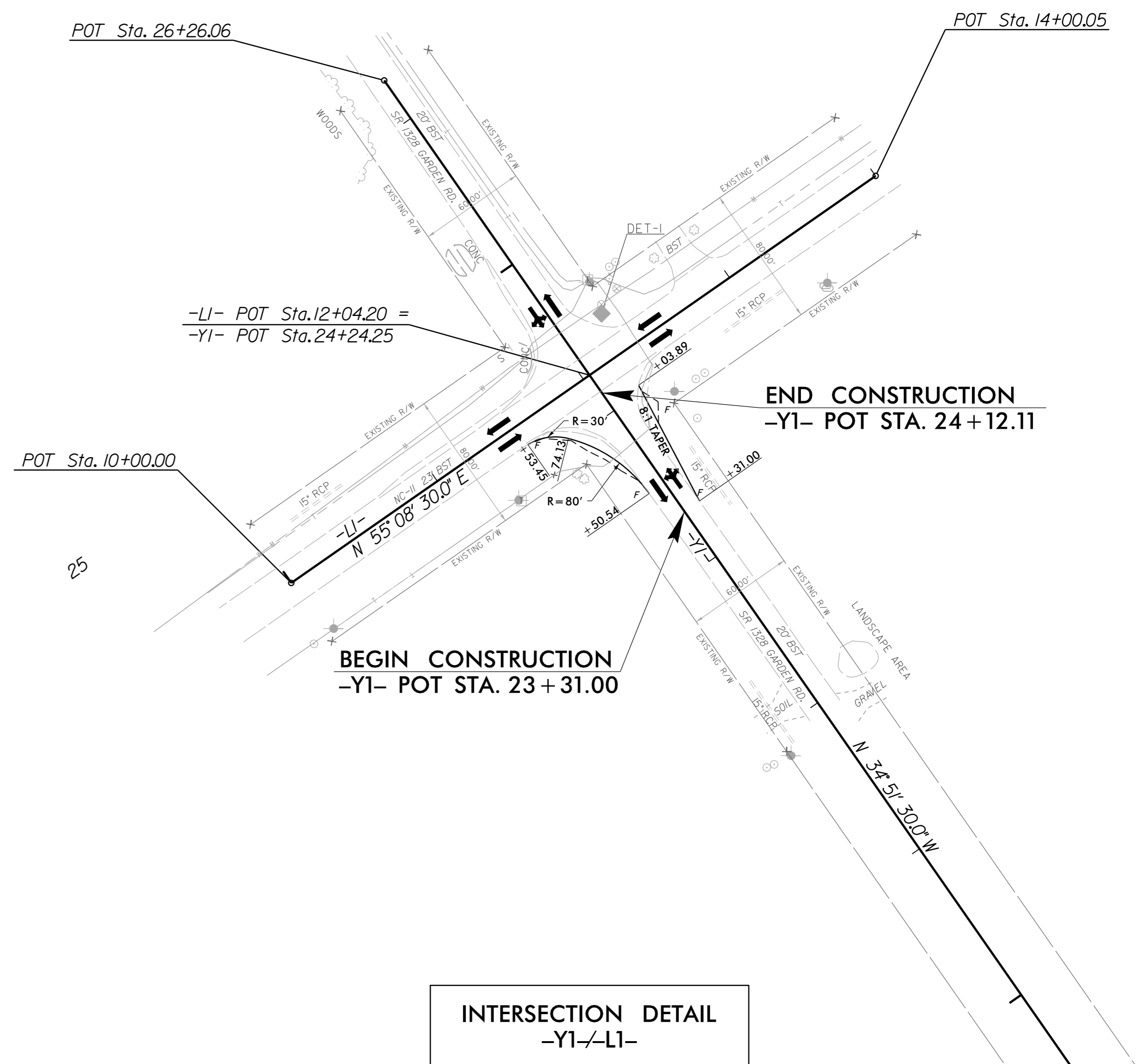
INTERSECTION DETAIL
-Y1/-Y4-

- NOTES:**
1. ALL ABC DRIVEWAY RADII EQUAL 10' UNLESS OTHERWISE NOTED.
 2. CONTRACTOR SHALL WORK AROUND UTILITIES AS NEEDED TO COMPLETE IMPROVEMENTS



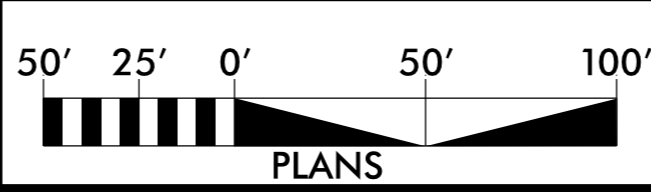
-Y1-	
PI Sta 10+84.02	PI Sta 14+21.82
$\Delta = 6' 17'' 41.6'' (LT)$	$\Delta = 18' 54'' 08.8'' (LT)$
$D = 3' 44'' 58.8''$	$D = 4' 17'' 16.7''$
$L = 167.88'$	$L = 440.83'$
$T = 84.02'$	$T = 222.43'$
$R = 1,528.02'$	$R = 1,336.20'$
$e = \text{Exist.}$	$e = \text{Exist.}$
$RO = \text{Exist.}$	$RO = \text{Exist.}$
$DS = \text{Exist.}$	$DS = \text{Exist.}$

PROJECT REFERENCE NO. B-5644	SHEET NO. 2B-1
RW SHEET NO.	
ROADWAY DESIGN ENGINEER	
DOCUMENT NOT CONSIDERED FINAL UNLESS ALL SIGNATURES COMPLETED	



INTERSECTION DETAIL
-Y1/-L1-

- NOTE:**
1. CONTRACTOR SHALL WORK AROUND UTILITIES AS NEEDED TO COMPLETE IMPROVEMENTS



SYSTEM: B5644_Pdy_psh_2B1.dgn
 USER: C:\BROADWAY