



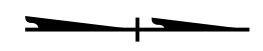
## ROADWAY STANDARD DRAWINGS




THE FOLLOWING ROADWAY STANDARDS AS SHOWN IN "ROADWAY STANDARD DRAWINGS" - N.C. DEPARTMENT OF TRANSPORTATION - RALEIGH, N.C., DATED JANUARY 2018 ARE APPLICABLE TO THIS PROJECT AND BY REFERENCE HEREBY ARE CONSIDERED A PART OF THESE PLANS:

<u>STD. NO.</u>	<u>TITLE</u>
1101.01	WORK ZONE ADVANCE WARNING SIGNS
1101.02	TEMPORARY LANE CLOSURES
1101.03	TEMPORARY ROAD CLOSURES
1101.05	WORK ZONE VEHICLE ACCESSES
1101.11	TRAFFIC CONTROL DESIGN TABLES
1110.01	STATIONARY WORK ZONE SIGNS
1110.02	PORTABLE WORK ZONE SIGNS
1115.01	FLASHING ARROW BOARDS
1130.01	DRUMS
1145.01	BARRICADES
1160.01	TEMPORARY CRASH CUSHION
1165.01	TRUCK MOUNTED ATTENUATOR
1170.01	PORTABLE CONCRETE BARRIER
1180.01	SKINNY-DRUMS
1205.01	PAVEMENT MARKINGS - LINE TYPES AND OFFSETS
1205.02	PAVEMENT MARKINGS - TWO-LANE AND MULTI-LANE ROADWAYS
1205.04	PAVEMENT MARKINGS - INTERSECTIONS
1205.05	PAVEMENT MARKINGS - TURN LANES
1205.08	PAVEMENT MARKINGS - SYMBOLS AND WORD MESSAGES
1205.12	PAVEMENT MARKINGS - BRIDGES
1250.01	RAISED PAVEMENT MARKERS - INSTALLATION SPACING
1251.01	RAISED PAVEMENT MARKERS - PERMANENT AND TEMPORARY
1261.01	GUARDRAIL AND BARRIER DELINEATORS - INSTALLATION SPACING
1261.02	GUARDRAIL AND BARRIER DELINEATORS - TYPES AND MOUNTING
1262.01	GUARDRAIL END DELINEATION




## LEGEND

### GENERAL

-  DIRECTION OF TRAFFIC FLOW
-  DIRECTION OF PEDESTRIAN TRAFFIC FLOW
- EXIST. PVMT.
-  NORTH ARROW
- PROPOSED PVMT.
- ~ ~ ~ TEMP. SHORING (LOCATION PURPOSES ONLY)

-  WORK AREA
-  REMOVAL
-  TEMPORARY PAVEMENT












### SIGNALS

-  EXISTING
-  PROPOSED
-  TEMPORARY




### PAVEMENT MARKINGS

- EXISTING LINES
- TEMPORARY LINES




### TRAFFIC CONTROL DEVICES

-  BARRICADE (TYPE III)
-  CONE
-  DRUM  SKINNY DRUM  TUBULAR MARKER
-  TEMPORARY CRASH CUSHION
-  FLASHING ARROW BOARD
-  FLAGGER
-  LAW ENFORCEMENT
-  TRUCK MOUNTED ATTENUATOR (TMA)
-  CHANGEABLE MESSAGE SIGN

### TEMPORARY SIGNING

-  PORTABLE SIGN
-  STATIONARY SIGN
-  STATIONARY OR PORTABLE SIGN

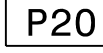
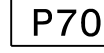
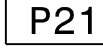
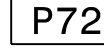
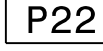
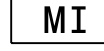
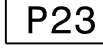
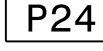
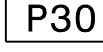

### PAVEMENT MARKERS

-  CRYSTAL/CRYSTAL
-  CRYSTAL/RED
-  YELLOW/YELLOW

### PAVEMENT MARKING SYMBOLS



-  PAVEMENT MARKING SYMBOLS

### TEMPORARY PAVEMENT MARKING AND MARKERS

- |  |  |
|--|--|
|  P20 PAINT 6" WHITE EDGELINE            |  P70 PAINT LEFT TURN ARROW                  |
|  P21 PAINT 6" WHITE SOLID LANE LINE     |  P72 PAINT STRAIGHT ARROW                   |
|  P22 PAINT 6" 10'-30'/SP. WHITE SKIP    |  MI TEMPORARY RAISED MARKER - CRYSTAL & RED |
|  P23 PAINT 6" 3'-9'/SP. WHITE MINI-SKIP |  |
|  P24 PAINT 6" 2'-6'/SP. WHITE MINI-SKIP |  |
|  P30 PAINT 6" YELLOW EDGELINE           |  |
|  P50 PAINT 12" WHITE GORELINE           |  |

PENTABLE: NCDOT\_tcp.tbl  
 TIME: 10:37:41 AM

PLOT DRIVER: NCDOT\_pdf\_color\_eng\_50.plt  
 USER: CHARNDEN DATE: 9/14/2022  
 FILE: p:\pwworkspace\hds\us-east-01\Documents\5705\10127505\6.0.CAD.BIM\6.2.WIP\Division 03\B-5652\TrafficControl\TCP\B5652\_tmp\_01a.dgn

APPROVED: <i>Michael T. Rzepka</i> DATE: 9/14/2022			<h2 style="margin: 0;">ROADWAY STANDARD DRAWINGS &amp; LEGEND</h2>
<b>DOCUMENT NOT CONSIDERED FINAL UNLESS ALL SIGNATURES COMPLETED</b>			