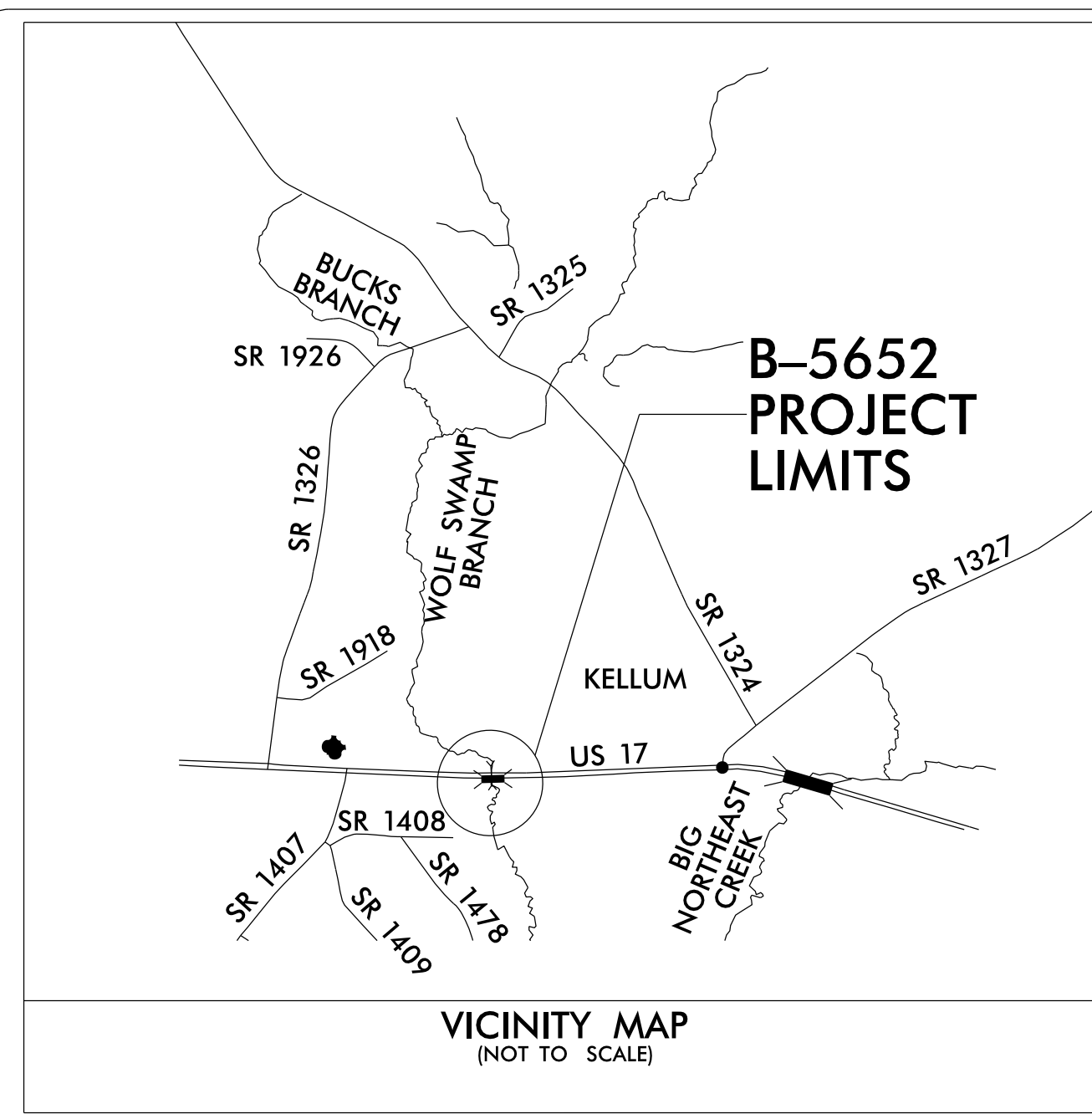


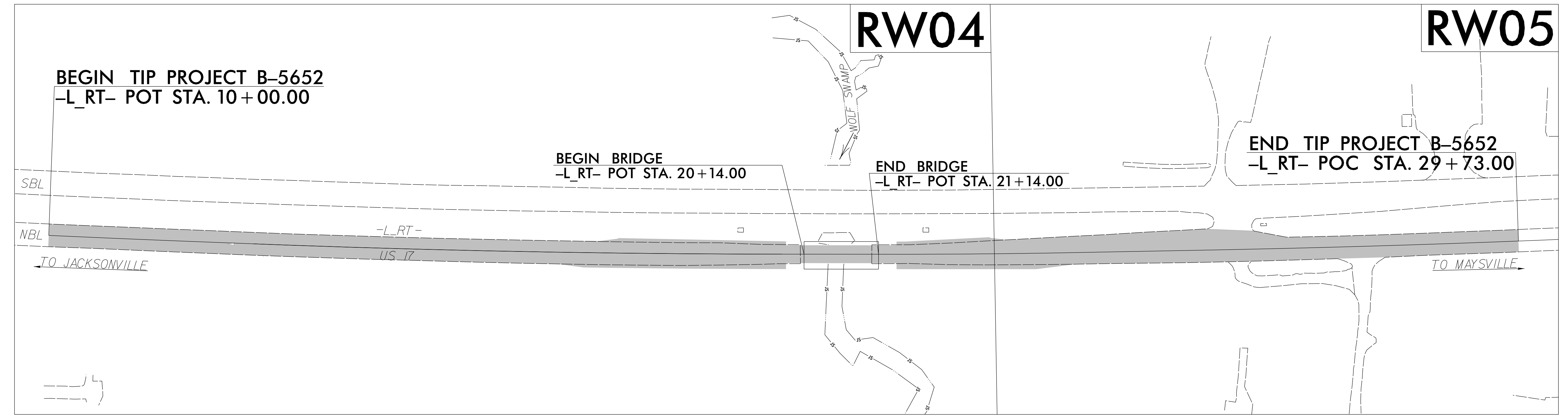
09/08/19

STATE	STATE PROJECT REFERENCE NO.	SHEET NO.	TOTAL SHEETS
N.C.	B-5652	RW01	10

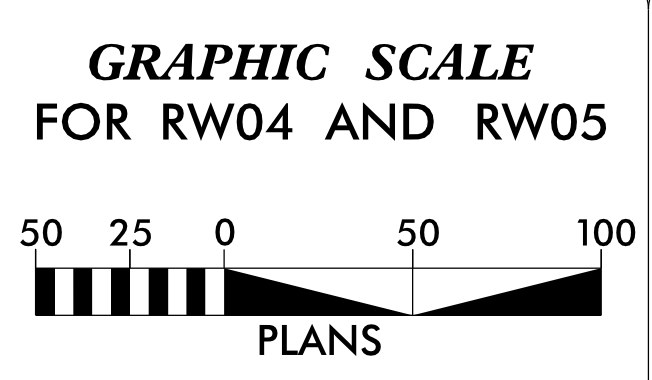
TIP PROJECT: B-5652



STATE OF NORTH CAROLINA
 DIVISION OF HIGHWAYS
 SURVEY CONTROL, EXISTING CENTERLINES,
 RIGHT OF WAY, EASEMENTS AND PROPERTY TIES
ONSLOW COUNTY
 BRIDGE NO. 33 OVER WOLF SWAMP ON US 17



13-OCT-2022 13:56 S:\Units\Div03\Projects\Bridges\Onslow\B5652_0033\Working\150 series revised\B-5652_Is.rw01_221012_rev.dgn individual AT LS-328725L



DATUM DESCRIPTION
 THE LOCALIZED COORDINATE SYSTEM DEVELOPED FOR THIS PROJECT IS BASED ON THE STATE PLANE COORDINATES ESTABLISHED BY NCGS FOR MONUMENT "B5652-2" WITH NAD 83/NA 2011 STATE PLANE GRID COORDINATES OF NORTHING: 384,349.132(ft) EASTING: 2,490,002.206(ft) ELEVATION: 38.923(ft)
 THE AVERAGE COMBINED GRID FACTOR USED ON THIS PROJECT (GROUND TO GRID) IS: 0.9999081101
 THE N.C. LAMBERT GRID BEARING AND LOCALIZED HORIZONTAL GROUND DISTANCE FROM "B5652-2" TO -L- STATION 10+00 IS N 45°47'55" E 462.19(ft)
 ALL LINEAR DIMENSIONS ARE LOCALIZED HORIZONTAL DISTANCES VERTICAL DATUM USED IS NAVD 88

Prepared in the Office of:
 LOCATION AND SURVEYS UNIT
 DIVISION 3
 5310 BARBADOS BLVD, SUITE 102
 CASTLE HAYNE, NORTH CAROLINA 28429

2018 STANDARD SPECIFICATIONS

RIGHT OF WAY DATE:
 NOVEMBER 23, 2021

LETTING DATE:
 DECEMBER 12, 2022

PROFESSIONAL LAND SURVEYOR

DocuSigned by:
 Christopher J. Sawyer 10/14/2022
 SIGNATURE: _____ Date: _____

