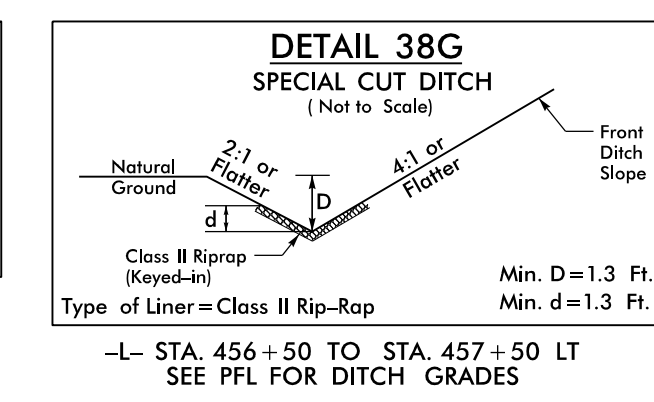
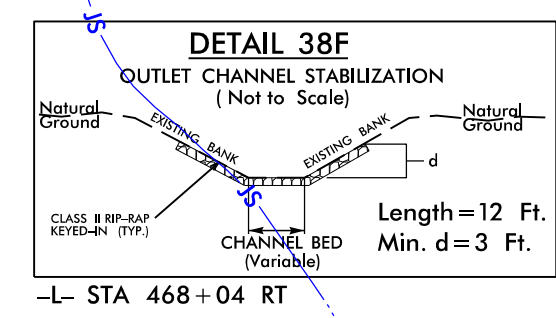
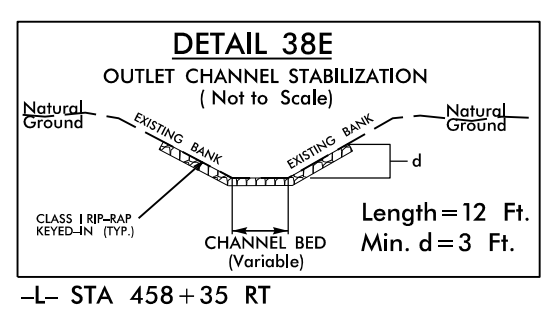
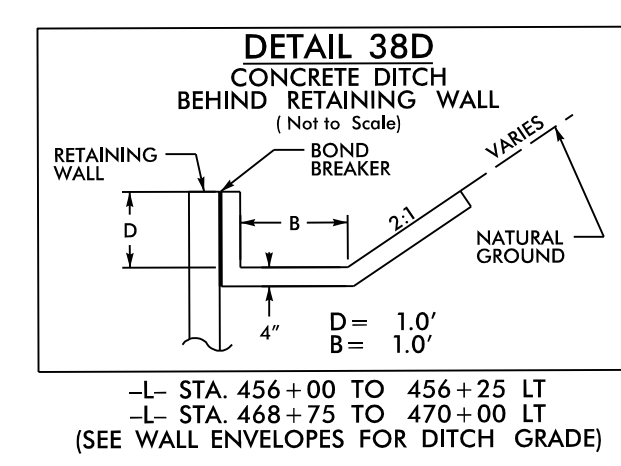
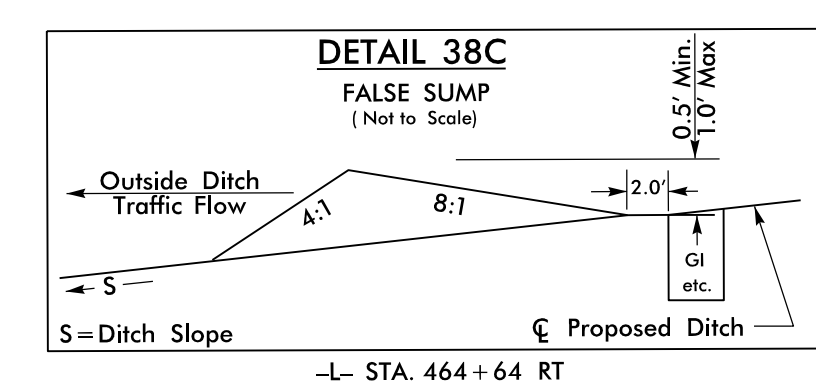
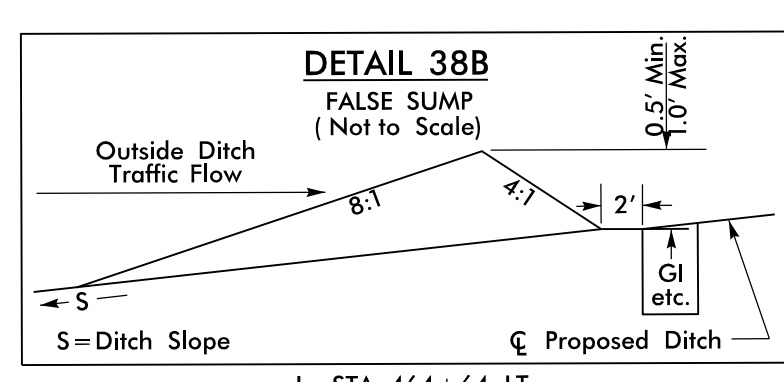
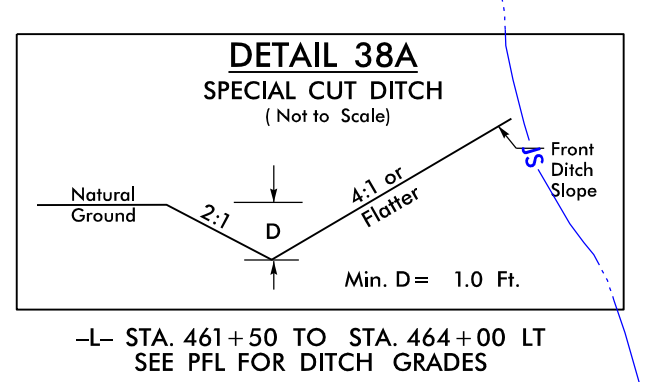


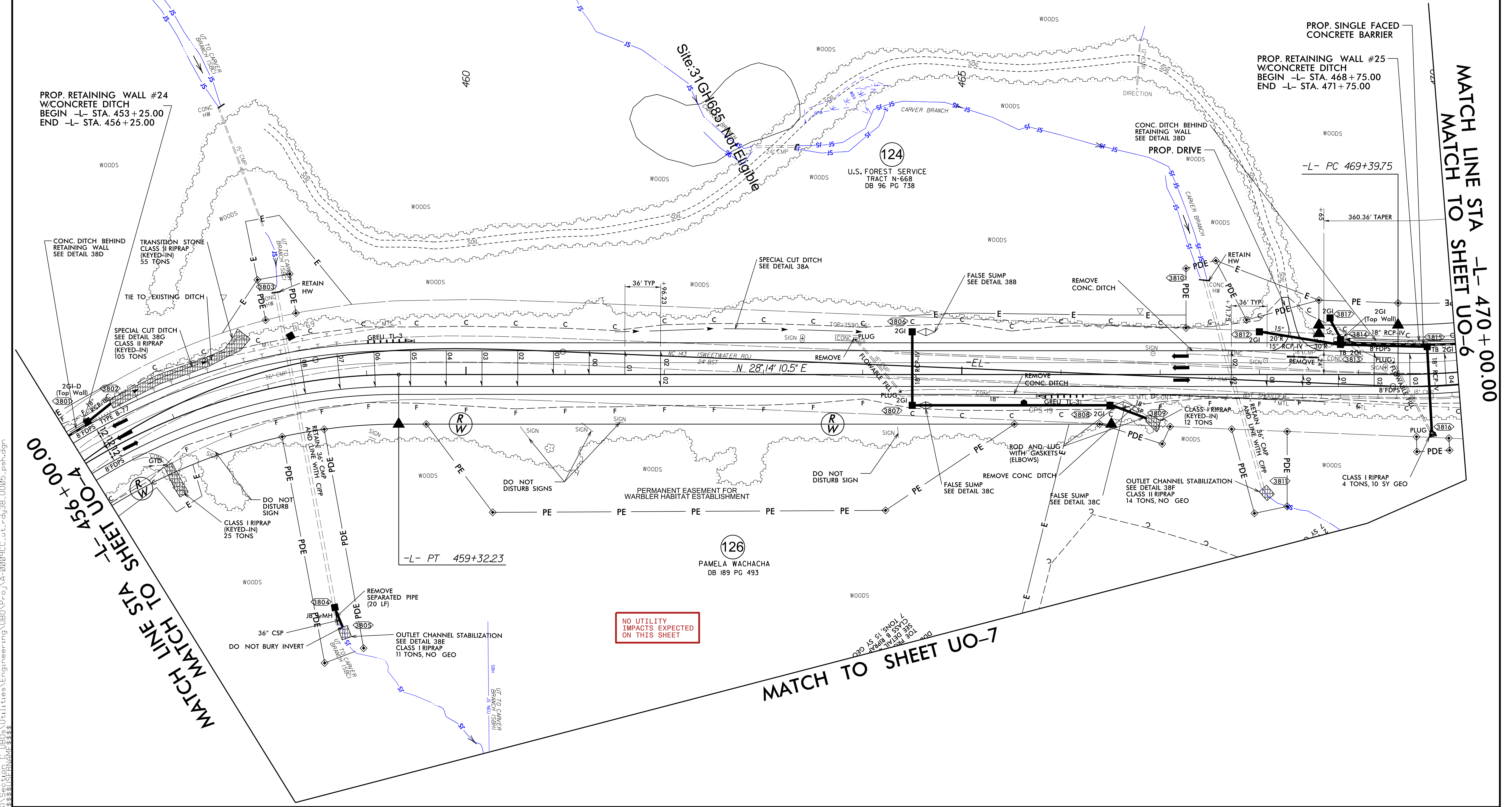
**-L- CURVE DATA**

PI Sta 456+91.51	PI Sta 470+84.26
$\Delta = 49^{\circ}15'00.2''$ (RT)	$\Delta = 21^{\circ}31'55.6''$ (LT)
$D = 9^{\circ}32'57.5''$	$D = 7^{\circ}32'20.1''$
$L = 515.75'$	$L = 285.61'$
$T = 275.02'$	$T = 144.51'$
$R = 600.00'$	$R = 760.00'$
$SE = 0.08$	$SE = 0.04$
$DS = 45$ MPH	$DS = 45$ MPH



**UTILITIES BY OTHERS**

ALL PROPOSED UTILITY WORK SHOWN ON THIS SHEET WILL BE DONE BY OTHERS. NO PAYMENT WILL BE MADE TO THE CONTRACTOR FOR PROPOSED UTILITY WORK SHOWN ON THIS SHEET.



5/14/19 14-OCT-2022 08:10 I:\GIS\Section C - Utilities\Engineering\UBO\Proj\A-0009CC-ut-rd\38\_U005\_psh.dgn