

MATCHLINE -L- STA 23+00 (SEE SHEET TMP-11)

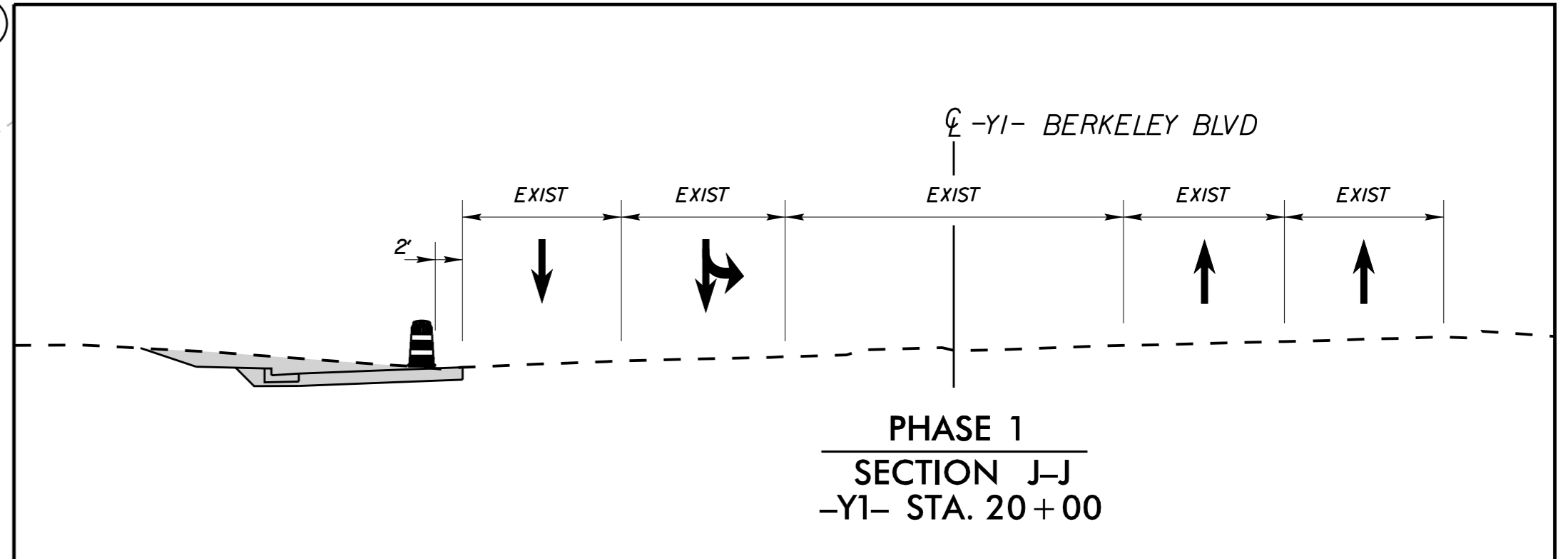
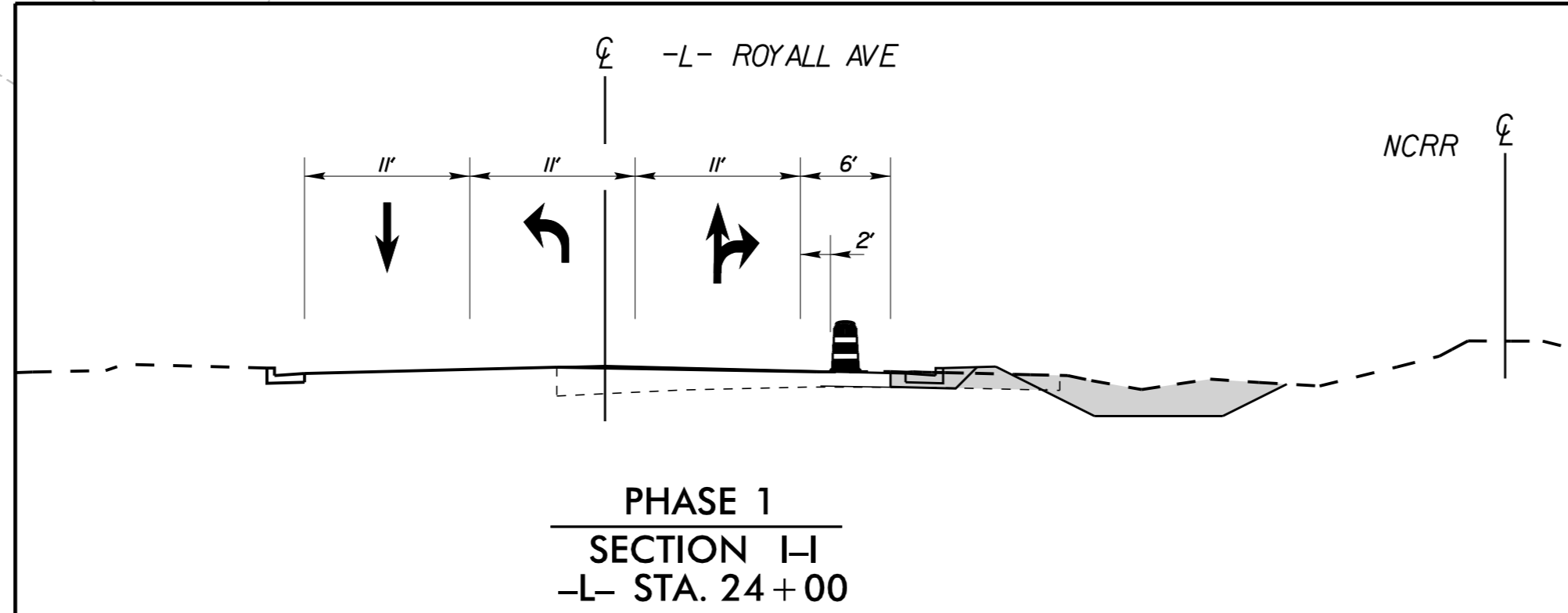
MATCHLINE -L- STA 36+50 (SEE SHEET TMP-13)

MATCHLINE -Y3- STA 21+50 (SEE SHEET TMP-13)

TIE TO EXIST PAVEMENT MARKINGS
-Y1- STA. 23+65.00


MAINTAIN ACCESS TO DRIVEWAYS DURING CONSTRUCTION (TYP)

BEGIN CONSTRUCTION
-Y1- POT Sta. 18+63.00



- REMOVAL
- WEDGING
- WORK AREA

APPROVED: _____ DATE: _____



PHASE 2
TRAFFIC CONTROL
DETAILS

Kimley»Horn

4/29/2020 K:\RAL_Roadway\01036333 - U-5724 (Central Heights)\TrafficControl\CP\Sheets\U-5724_rdy_tmp_12.dgn