

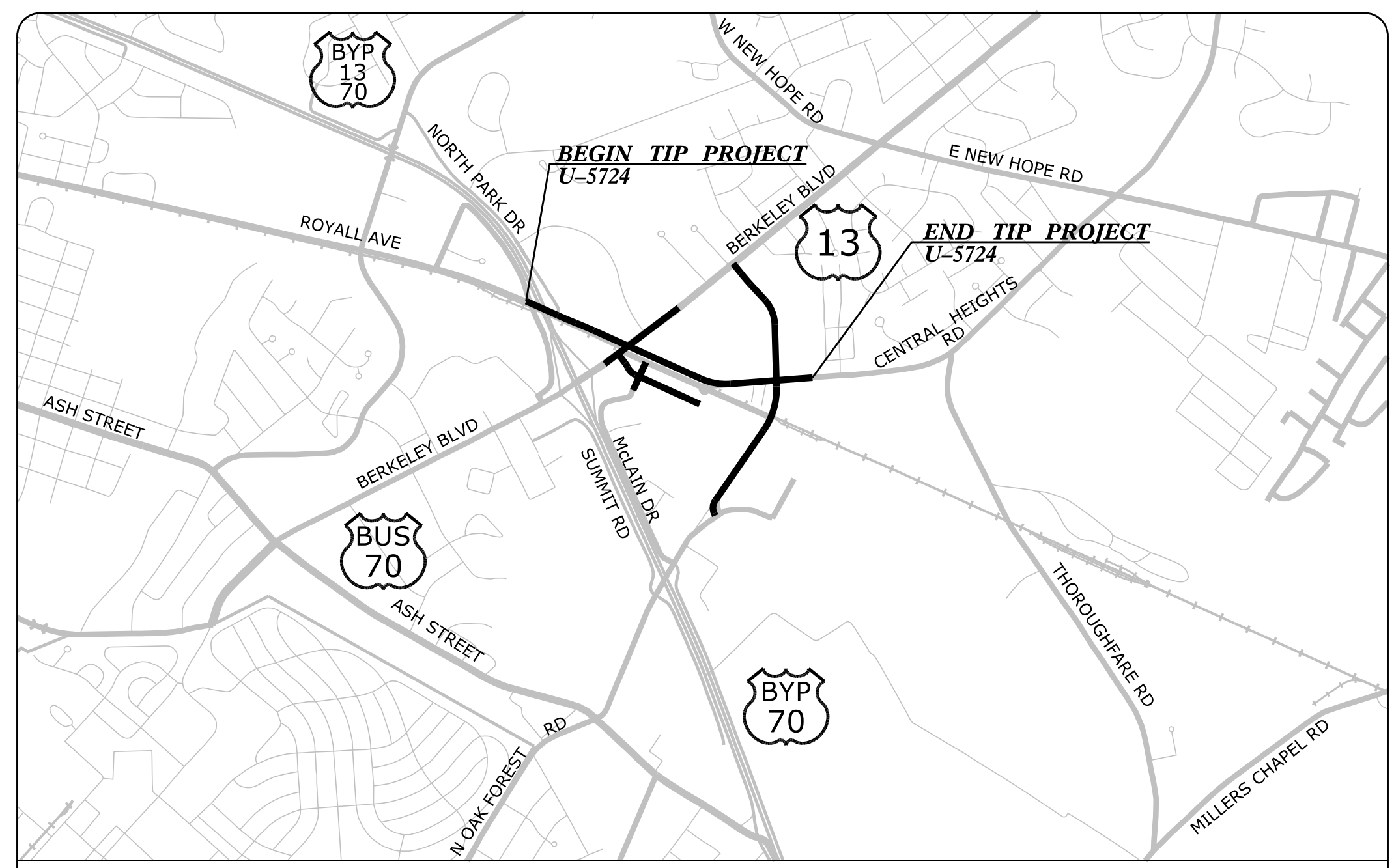
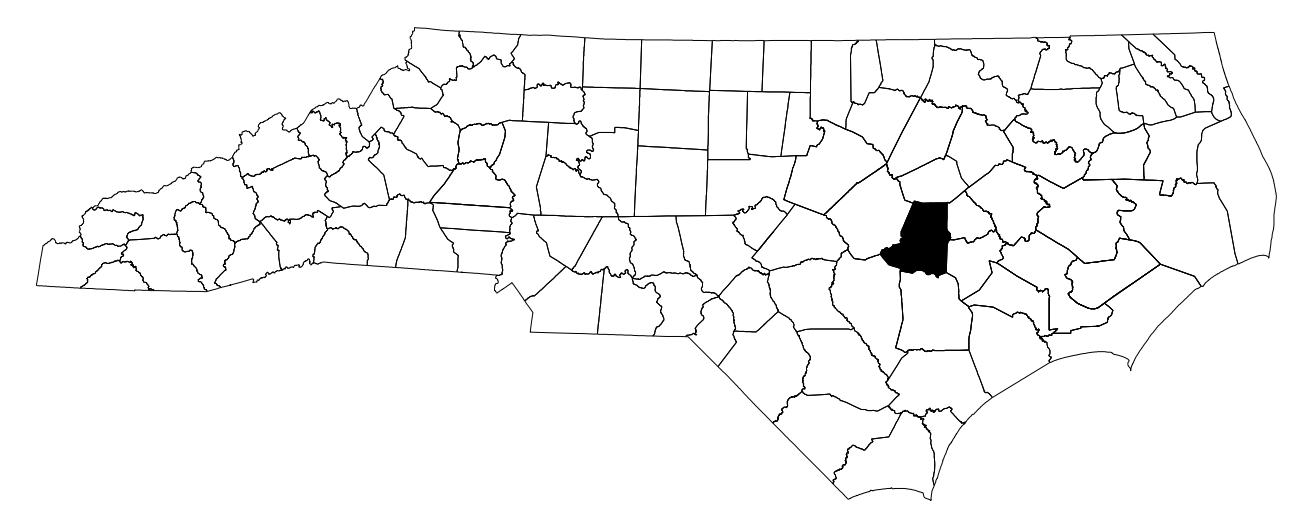
STATE OF NORTH CAROLINA
DIVISION OF HIGHWAYS

TRANSPORTATION MANAGEMENT PLAN

WAYNE COUNTY

LOCATION: SR 1560 (ROYALL AVENUE) FROM NORTH PARK DRIVE TO US 13 (BERKELEY BOULEVARD) AND SR 1709 (CENTRAL HEIGHTS ROAD) FROM US 13 (BERKELEY BOULEVARD) TO SR 1711 (OAK FOREST ROAD)

TYPE OF WORK: GRADING, PAVING, DRAINAGE, AND STRUCTURE



VICINITY MAP

INDEX OF SHEETS

SHEET NO.	TITLE
TMP-1	TITLE SHEET, AND INDEX OF SHEETS
TMP-1A THRU TMP-1C	LIST OF APPLICABLE ROADWAY STANDARD DRAWINGS, LEGEND, TEMPORARY PAVEMENT MARKINGS, MANAGEMENT STRATEGIES, AND GENERAL NOTES
TMP-2A THRU TMP-2G	TEMPORARY DETOUR ROUTES AND SPECIAL SIGN DESIGNS
TMP-3	CONSTRUCTION PHASING
TMP-4 THRU TMP-10	PHASE 1 DETAILS
TMP-11 THRU TMP-17	PHASE 2 DETAILS
TMP-18 THRU TMP-19	PHASE 3 DETAILS

02/28/20 DATE SUBMITTED

SUBMITTAL:

STAGING CONCEPT

MIDPOINT

PRE-FINAL

FINAL

Kimley»Horn


JASON LAWING, P.E. TRAFFIC CONTROL PROJECT ENGINEER
EVAN PARROTT, E.I. TRAFFIC CONTROL PROJECT DESIGN ENGINEER

APPROVED: _____
DATE: _____

SEAL




K:\PAL_Roadway\01036333 - U-5724 (Central Heights)\TrafficControl\CP\Sheets\U-5724_rdy_imp_ldgn 10/12/2022



N.C.D.O.T. WORK ZONE TRAFFIC CONTROL
1561 MAIL SERVICE CENTER (MSC) RALEIGH, NC 27699-1561
750 N. GREENFIELD PARKWAY, GARNER, NC 27529 (DELIVERY)
PHONE: (919) 773-2800 FAX: (919) 771-2745

JOSEPH E. HUMMER PHD, P.E. STATE TRAFFIC MANAGEMENT ENGINEER
DON PARKER, P.E. TRAFFIC CONTROL PROJECT ENGINEER
SPENCER B. JENNINGS TRAFFIC CONTROL PROJECT DESIGN ENGINEER
SPENCER B. JENNINGS TRAFFIC CONTROL DESIGN ENGINEER



TIP PROJECT: U-5724