

09/26/19

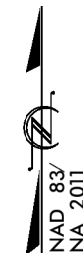
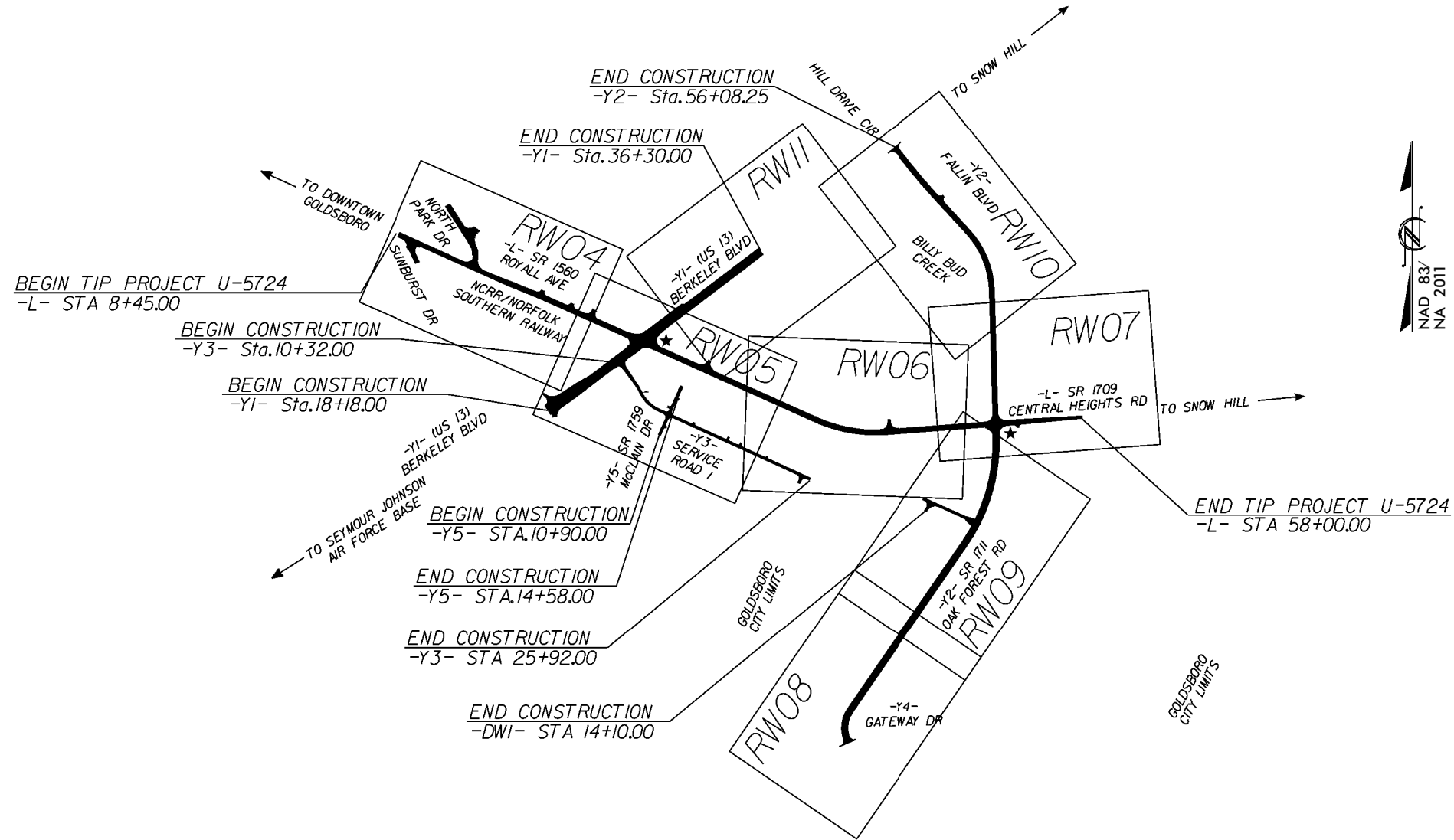
STATE	STATE PROJECT REFERENCE NO.	SHEET NO.	TOTAL SHEETS
N.C.	U-5724	RW01	

TIP PROJECT: U-5724

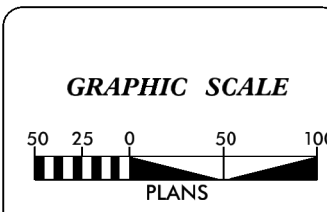
STATE OF NORTH CAROLINA
DIVISION OF HIGHWAYS

SURVEY CONTROL, EXISTING CENTERLINES,
RIGHT OF WAY, EASEMENTS AND PROPERTY TIES

WAYNE COUNTY



I:\MAR-2020_09f51\LS04-299889\Drive\Projects\U-5724-STIP\RW Sheets for revising\U5724_is_rw01.dgn
jwcrech2 AT LSD4-32623



DATUM DESCRIPTION

THE LOCALIZED COORDINATE SYSTEM DEVELOPED FOR THIS PROJECT IS BASED ON THE STATE PLANE COORDINATES ESTABLISHED BY NCGS FOR MONUMENT "U5724-2" WITH NAD 83/NA 2011 STATE PLANE GRID COORDINATES OF NORTHING: 595362.848(ft) EASTING: 2316632.989(ft) ELEVATION: 111.932(ft)

THE AVERAGE COMBINED GRID FACTOR USED ON THIS PROJECT (GROUND TO GRID) IS: 0.999875296

THE N.C. LAMBERT GRID BEARING AND LOCALIZED HORIZONTAL GROUND DISTANCE FROM "U5724-2" TO -L- STATION 10+00.00 IS N 62-19'37.0" W 421.07(ft)

ALL LINEAR DIMENSIONS ARE LOCALIZED HORIZONTAL DISTANCES VERTICAL DATUM USED IS NAVD 88

Prepared in the Office of:

■ New Bern, North Carolina 28562
Phone: (252) 631-5115

□ Middlesboro, Kentucky 40965
Phone: (606) 248-6600

□ Asheville, North Carolina 28806
Phone: (828) 253-2796

□ Charlotte, North Carolina 28217
Phone: (704) 357-0488

Vaughn & Melton Consulting Engineers

2018 STANDARD SPECIFICATIONS

RIGHT OF WAY DATE:	LETTING DATE:

PROFESSIONAL LAND SURVEYOR

DocuSigned by:

G. Paul Woodard

9D0355E289564FD...

SIGNATURE:

10/12/2022

Date:

