

5/14/2022

REVISIONS

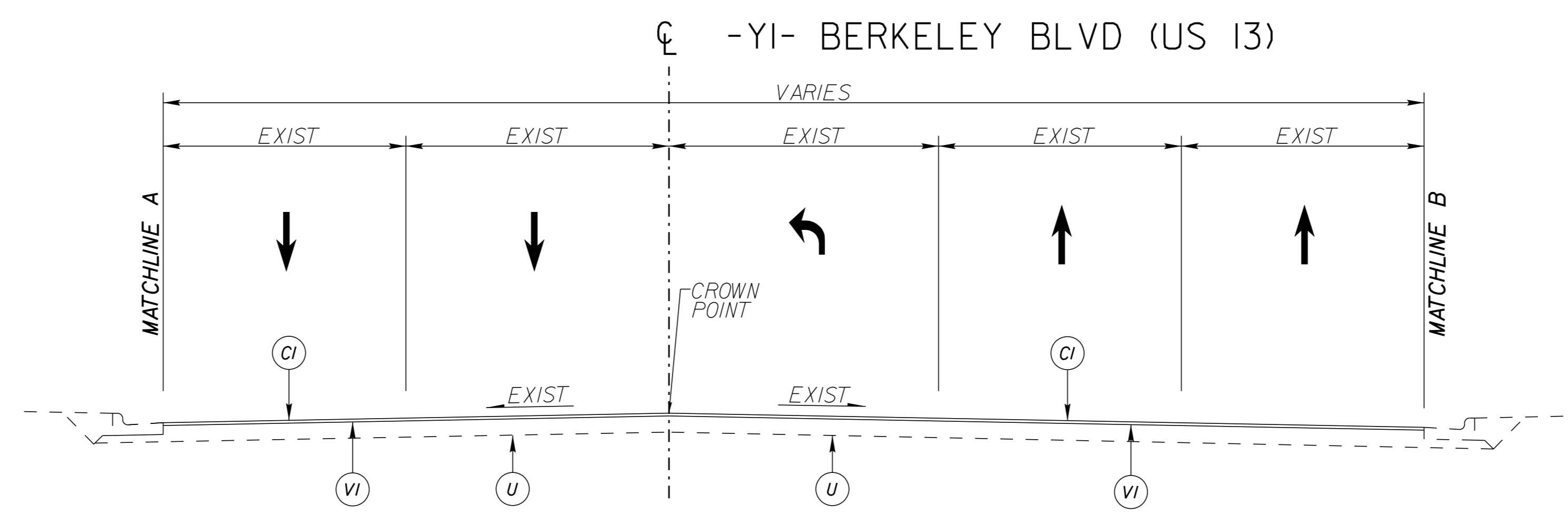
K:\PAL\_Roadway\01036333 - U-5724 (Central Heights)\Roadway\Pro\U-5724\_rdy\_hyp.dgn

9/6/2022

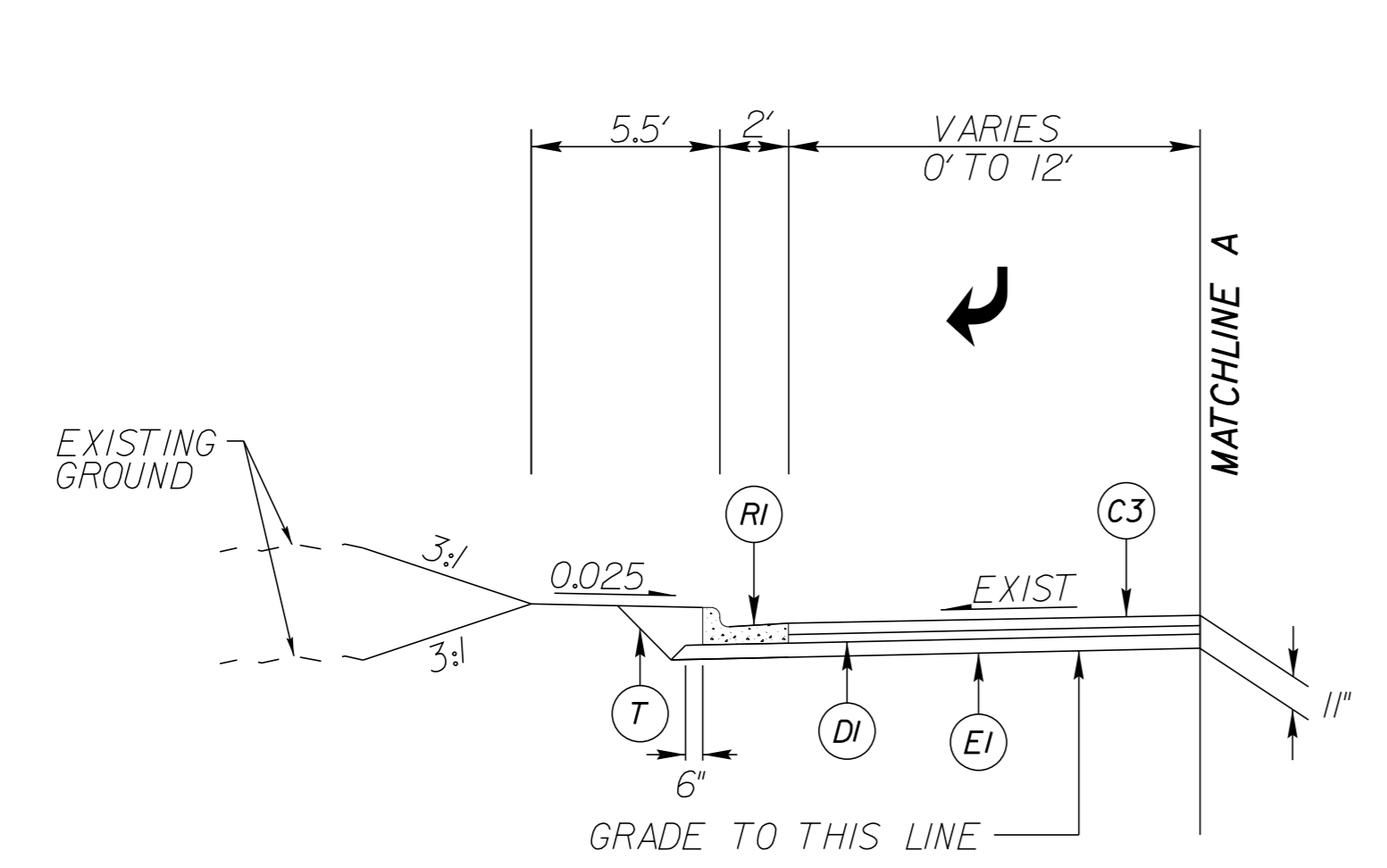
P.O. BOX 33068 • RALEIGH, N.C. 27636-3068

RIGHT-OF-WAY REV.  
CONST. REV.

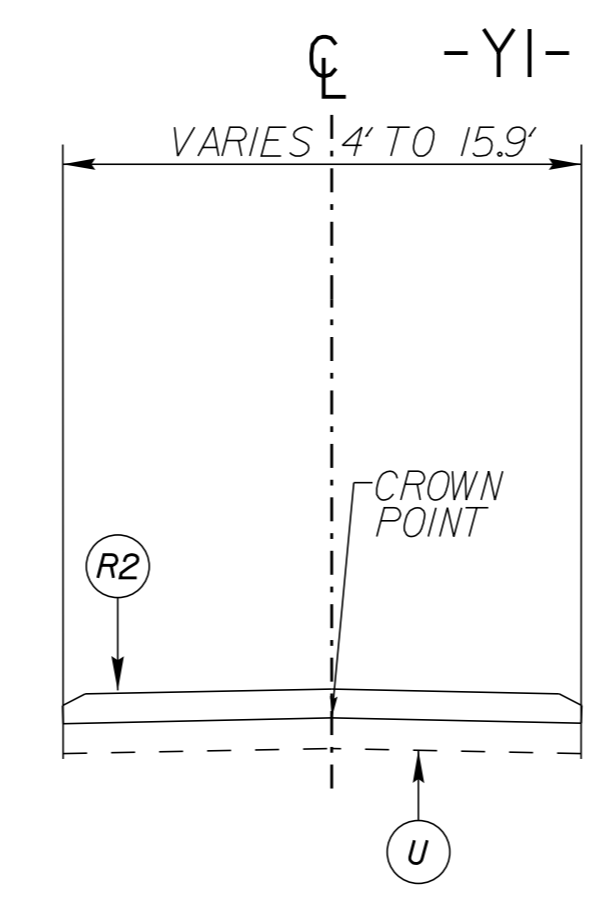
PROJECT REFERENCE NO. U-5724	SHEET NO. 2A-3
ROADWAY DESIGN ENGINEER	PAVEMENT DESIGN ENGINEER
<b>DOCUMENT NOT CONSIDERED FINAL UNLESS ALL SIGNATURES COMPLETED</b>	



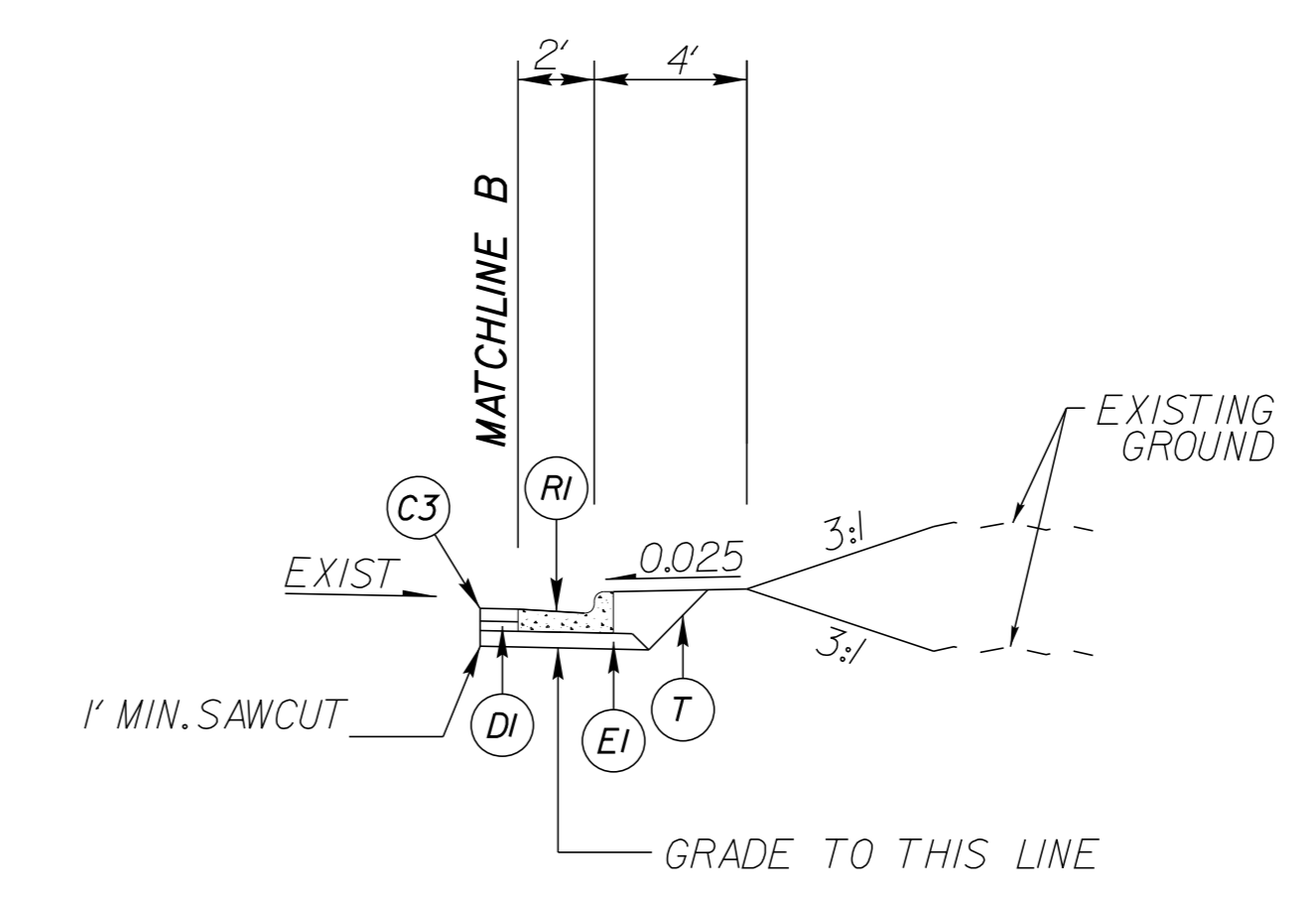
**TYPICAL SECTION NO. 6**  
-YI- STA 18+18.00 TO STA 36+30.00



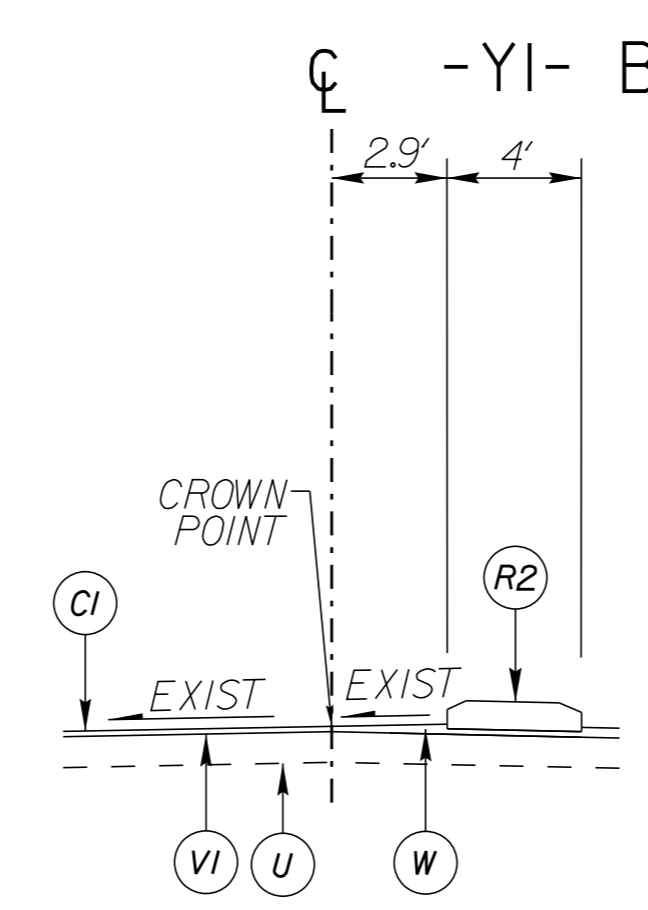
**TYPICAL SECTION NO. 6A**  
-YI- STA 19+40.21 TO STA 22+45.00



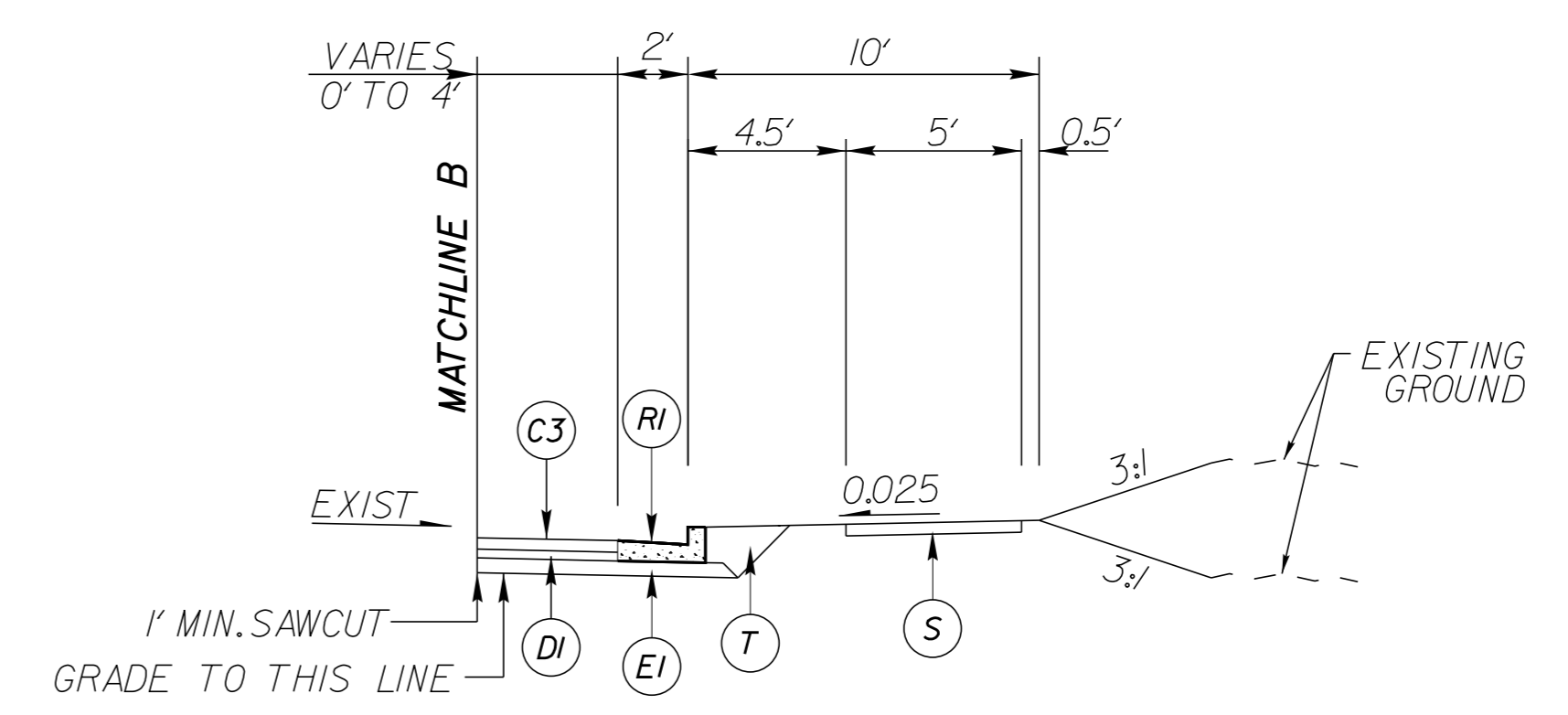
**TYPICAL SECTION NO. 6B**  
-YI- STA 18+83.00 TO STA 25+32.00  
-YI- STA 25+53.00 TO STA 25+66.00



**TYPICAL SECTION NO. 6C**  
-YI- STA 24+61.83 TO STA 25+28.01



**TYPICAL SECTION NO. 6D**  
-YI- STA 26+78.59 TO STA 28+58.91



**TYPICAL SECTION NO. 6E**  
-YI- STA 27+36.52 TO STA 28+21.00

PAVEMENT SCHEDULE (FINAL PAVEMENT DESIGN)	
C1	1.5' S9.5B
C2	2' S9.5B
C3	3' S9.5B
C4	VAR. DEPTH S9.5B
D1	4' I19.0C
D2	VAR. DEPTH I19.0C
E1	4' B25.0C
E2	VAR. DEPTH B25.0C
J	PROPOSED 6' AGGREGATE BASE COURSE
R1	2'-6" CONCRETE CURB & GUTTER
R2	5' MONOLITHIC CONCRETE ISLAND (KEYED IN)
S	4' CONCRETE SIDEWALK
T	EARTH MATERIAL
U	EXISTING PAVEMENT
V1	MILLING ASPHALT PAVEMENT, 1.5' DEPTH
V2	MILLING ASPHALT PAVEMENT, VARIABLE DEPTH (0'-3')
W	VARIABLE DEPTH ASPHALT PAVEMENT

NOTES:  
1. PAVEMENT EDGE SLOPES ARE 1:1 UNLESS OTHERWISE INDICATED  
2. REFER TO PLAN SHEETS FOR VARIABLE WIDTHS  
3. SAWCUT AND REMOVE EXISTING ASPHALT PAVEMENT TO PROVIDE 1' MIN FULL DEPTH ASPHALT PAVEMENT