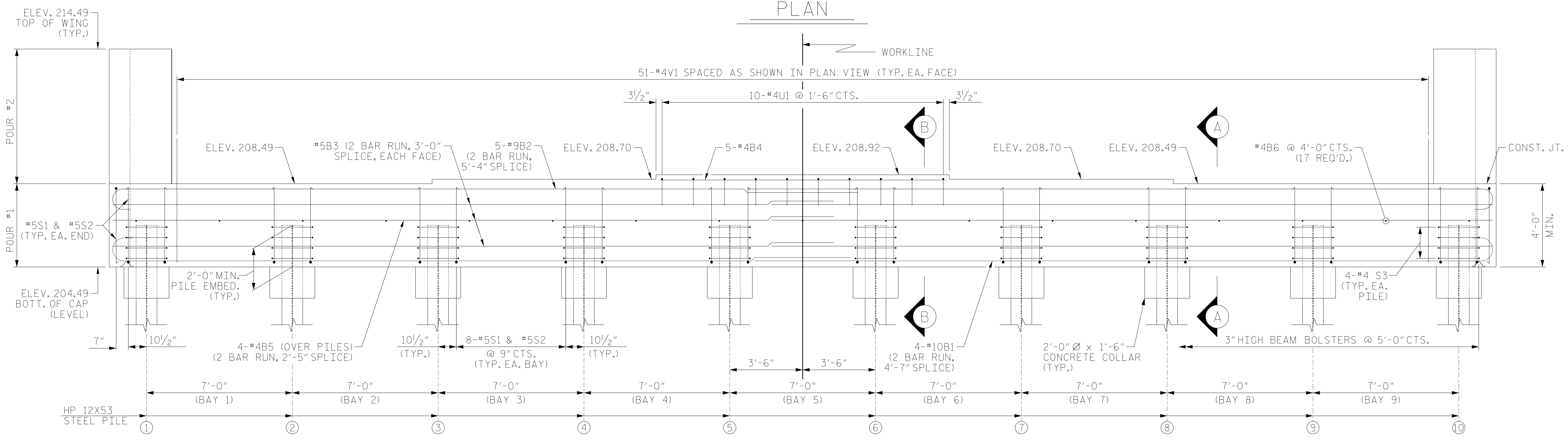


PLAN


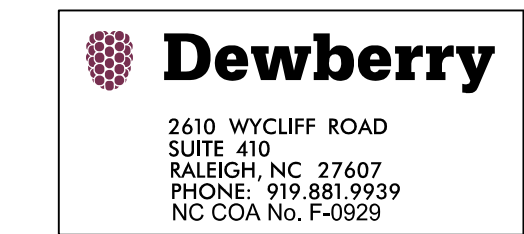


ELEVATION

PROJECT NO. B-5318
 WAKE COUNTY
 STATION: 19+73.00 -L-
 SHEET 1 OF 3 REPLACES BRIDGE NO. 126

NOTES:
 THE TOP SURFACE OF THE END BENT CAP AND WINGS, EXCEPT THE BEARING AREA, SHALL BE RAKED TO A DEPTH OF 1/4".
 FOR SECTIONS A-A & B-B, AND DETAIL A, SEE SHEET 3 OF 3.
 SEE "GENERAL DRAWING FOUNDATION LAYOUT" FOR ADDITIONAL NOTES FOR DRIVING PILES.
 FOR TEMPORARY DRAINAGE AT END BENT DETAIL SEE "SUBSTRUCTURE END BENT 1" SHEET 3 OF 3.
 FOR PILE SPLICE DETAILS, SEE "SUBSTRUCTURE END BENT 1" SHEET 3 OF 3.

DRAWN BY: E. JONES DATE: JUNE 21
 CHECKED BY: Z. BROWN DATE: OCT. 21
 DESIGN ENGINEER OF RECORD: Z. BROWN DATE: JUNE 21



9/16/2022
 DOCUMENT NOT CONSIDERED FINAL UNLESS ALL SIGNATURES COMPLETED

STATE OF NORTH CAROLINA DEPARTMENT OF TRANSPORTATION RALEIGH						SHEET NO. S-36
SUBSTRUCTURE END BENT 2						TOTAL SHEETS 41
REVISIONS						
NO.	BY:	DATE:	NO.	BY:	DATE:	
1			3			
2			4			