


TIP PROJECT: I-5973

**INDEX OF SHEETS**

Cover Sheet.....	CR1
General Notes and Details.....	CR2A-CR2F
Splice Detail .....	CR3A-CR3D
Quantities Tabulation.....	CR3E
Cable Routing .....	CR4-CR9

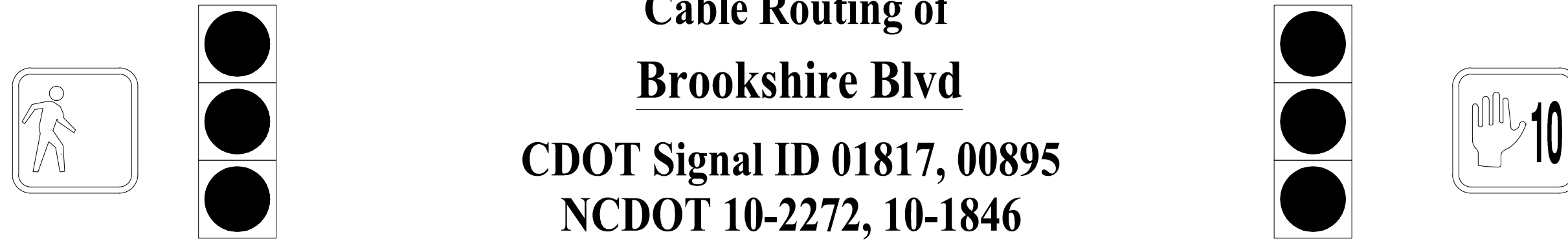
TOTAL SHEETS 18



**CHARLOTTE**  
TRANSPORTATION

**Cable Routing of  
Brookshire Blvd**

CDOT Signal ID 01817, 00895  
NCDOT 10-2272, 10-1846



PROJECT REFERENCE NO.

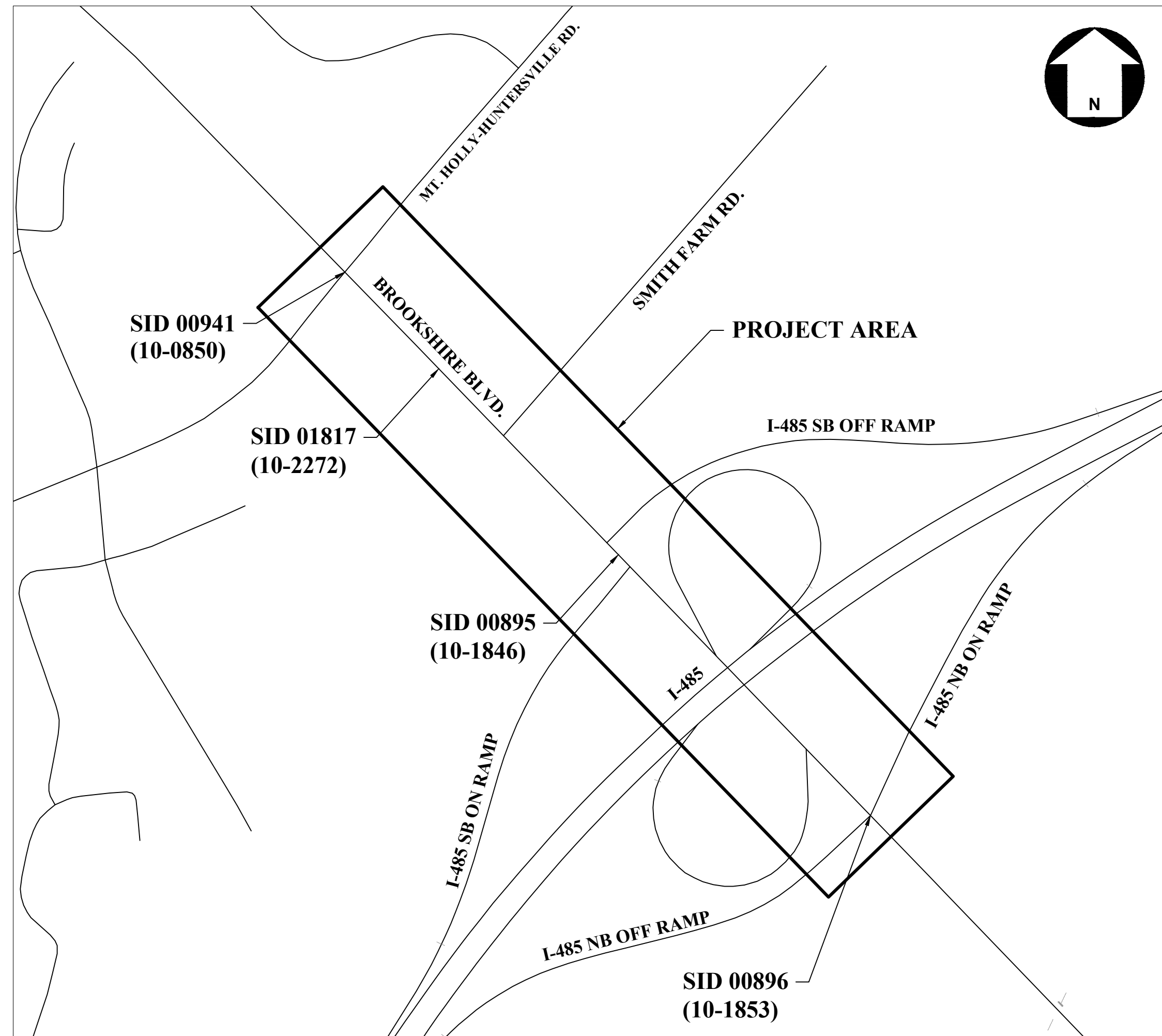
**I-5973**

SHEET NO.

**SCP1**

**CONVENTIONAL SYMBOLS  
LEGEND**

Maintained as R/W Line .....	---
Existing Structures .....	---
Railroad Tracks .....	---
Proposed Edge of Pavement .....	---
Existing Fence .....	---
Temporary Construction Easement .....	---
Sidewalk/Utility Easement .....	---
Storm Drainage Easement .....	---
Existing Gas Line .....	---
Existing Water Line .....	---
Existing Sanitary Sewer .....	---
Existing Underground Telecommunications .....	---
Existing Underground Electric .....	---
Existing Storm Drainage .....	---
Existing Guardrail.....	---
Existing Tree .....	---
Existing Right-of-Way.....	---
Existing Water Meter .....	---
Existing Water Valve .....	---
Existing Gas Valve .....	---
Existing Sanitary Sewer Manhole .....	---
Existing Storm Drain Manhole .....	---
Existing Telephone Manhole .....	---
Existing Electric Manhole .....	---
Existing Catch Basin .....	---
Existing Light Pole .....	---
Existing/Proposed Utility Pole .....	---
Guy Wire .....	---
Existing Fire Hydrant .....	---
Existing Drop Inlet.....	---
Accessible Ramp .....	---
Tree Protection .....	---
Silt Fence .....	---
Proposed Curb & Gutter, Conc. Drive, Sidewalk .....	---
Proposed Gravel .....	---
Proposed Pavement Removal .....	---
Existing/Proposed Camera .....	---
Existing/Proposed Traffic Control Box .....	---
Existing/Proposed Hand Hole .....	---
Existing/Proposed Aerial Splice Enclosure .....	---
Existing/Proposed Aerial Splice Enclosure w/ Slack.....	---
Proposed Bore Pit .....	---
Existing/Proposed Aerial Slack Storage .....	---
Existing Aerial Fiber.....	---
Proposed Aerial Fiber.....	---
Proposed Directional Bore .....	---
Proposed Trenching .....	---
Existing Conduit .....	---
Proposed Underground Fiber Curb Marker .....	---
Proposed Adhesive Fiber Warning Sign .....	---
Existing/Proposed Aluminum Camera Pole .....	---
Existing/Proposed Aluminum Camera Pole .....	---



VICINITY MAP (NTS)

CONTRACT: C204805

**PLANS PREPARED BY:**

**Kimley»Horn**

NC License #F-0102  
421 Fayetteville Street, Suite 600  
Raleigh, NC 27601  
919-677-2000

**PLAN NOTES**

1. CONTRACTOR IS RESPONSIBLE FOR LOCATING ALL UTILITIES PRIOR TO CONSTRUCTION.
2. CONTRACTOR TO CUT EXISTING CONDUITS IN NEW AND EXISTING HANDHOLE FOR 6 INCH STUB UP.
3. ALL UNUSED CONDUITS TO BE CAPPED AND TAPE SEALED. USED CONDUITS TO BE SEALED WITH SEALING COMPOUND (OR DUCT PLUGS).
4. CONDUIT AND FIBER QUANTITIES ARE MEASURED AND LABELED FROM HANDHOLE TO HANDHOLE AND/OR POLE TO POLE AND NOT PER SHEET.

**PE SEAL**



DocuSigned by:  
Inger VanOsdel  
10/7/2022

**PROJECT TEAM**

DESIGNER:	MC BURKE
PROJECT MANAGER:	SL PHILLIPS
CABLE ROUTING ENGINEER:	IV VANOSDELL



BROOKSHIRE BLVD. @ I-485 INNER RAMP