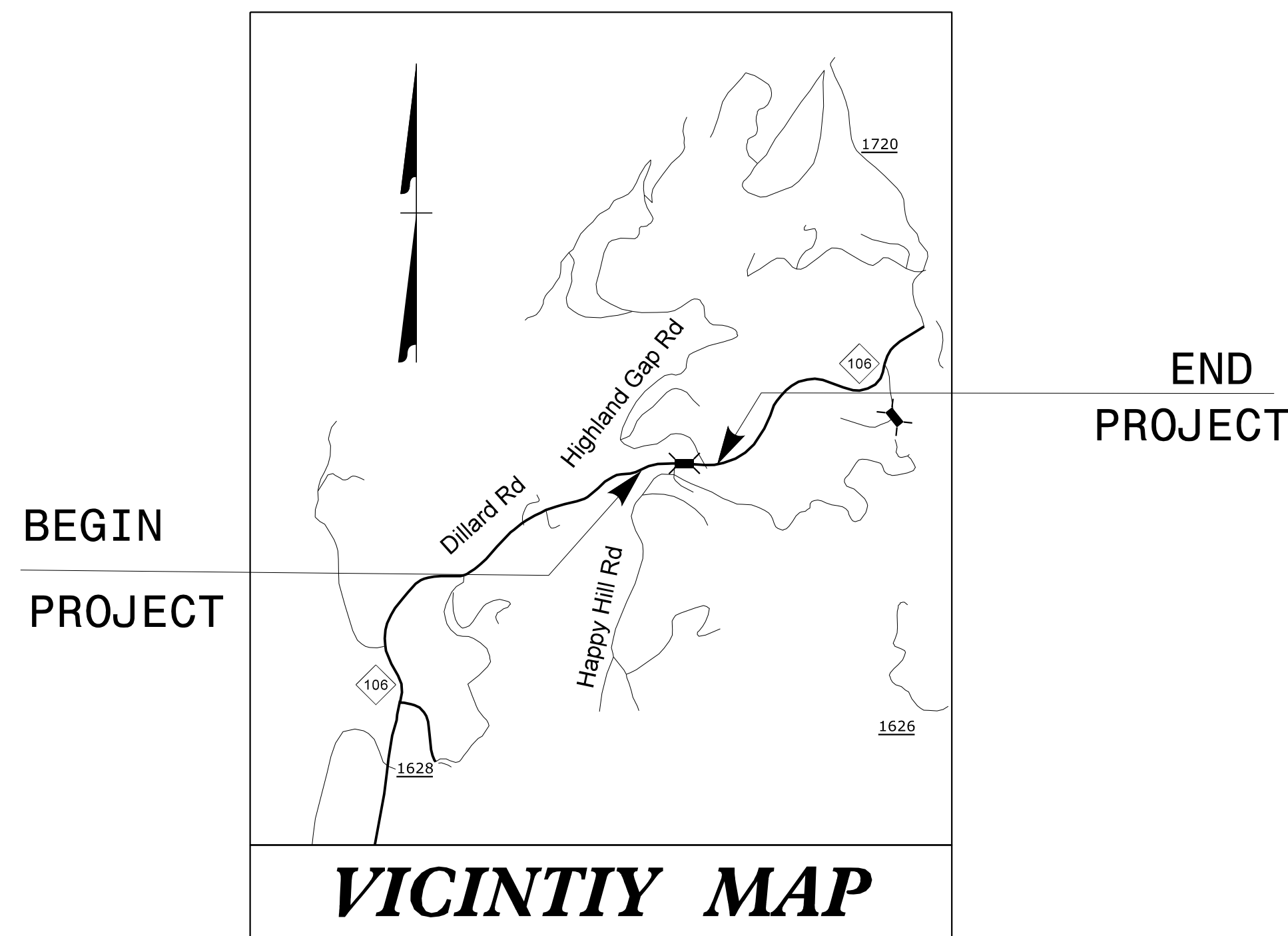
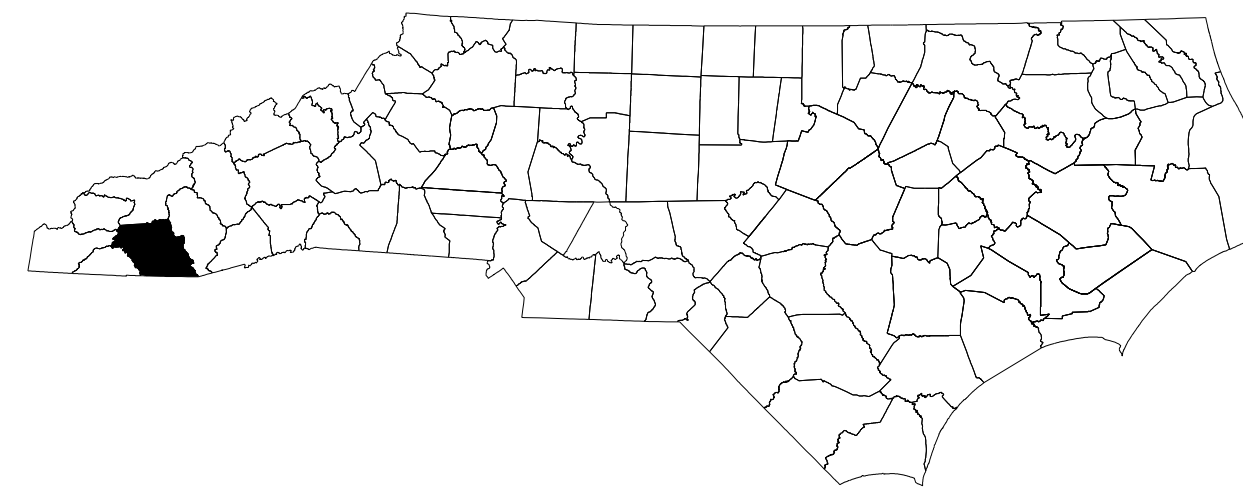


STATE OF NORTH CAROLINA
DIVISION OF HIGHWAYS

TRANSPORTATION MANAGEMENT PLAN

MACON COUNTY



LOCATION: BRIDGE NO. 26 NC-106 (DILLARD RD) OVER MIDDLE CREEK


INDEX OF SHEETS	
SHEET NO.	TITLE
TMP-1	TITLE SHEET, VICINITY MAP, AND INDEX OF SHEETS
TMP-1A	LIST OF APPLICABLE ROADWAY STANDARD DRAWING AND LEGEND
TMP-1B TO TMP-1C	TRANSPORTATION OPERATIONS PLAN: (GENERAL NOTES)
TMP-2	PORTABLE CONCRETE BARRIER AT TEMPORARY SHORING LOCATIONS
TMP-2A	TEMPORARY SHORING DATA
TMP-2B	SPECIAL SIGN DESIGNS
TMP-2C	PCB ATTACHING TO EXISTING BRIDGE RAIL
TMP-3A TO 3B	TEMPORARY TRAFFIC CONTROL PHASING
TMP-4	TEMPORARY TRAFFIC CONTROL TEMPORARY LANE CLOSURES
TMP-5 TO TMP-6	TEMPORARY TRAFFIC CONTROL PHASE I DETAILS
TMP-7 TO TMP-8	TEMPORARY TRAFFIC CONTROL PHASE II DETAILS
TMP-9 TO TMP-10	OFF SITE DETOUR ROUTES

SHEET NO.
TMP-1

BR-0029

TIP PROJECT:

**DOCUMENT NOT CONSIDERED FINAL
UNLESS ALL SIGNATURES COMPLETED**



PLANS PREPARED BY:


LISA M. MOON, P.E.
TRAFFIC CONTROL
PROJECT ENGINEER

CHRISTOPHER S. SILVER, P.E.
TRAFFIC CONTROL
PROJECT DESIGN ENGINEER

NCDOT CONTACTS:

DON A. PARKER, P.E.
WESTERN WZTC ENGINEER


KARMEN DAIS, P.E.
PROJECT DESIGN ENGINEER




Plans Prepared By:

DRMP

DRMP, Inc.
8000 Regency Parkway, Suite 110
Cary, NC 27513
NC License No. C-2213 (919) 650-1038

APPROVED: 
DATE: 3/14/2022

SEAL



2/23/2022 R:\BR0029\TrafficControl\TC\BR0029_TCP_ISH.dgn User:DWite