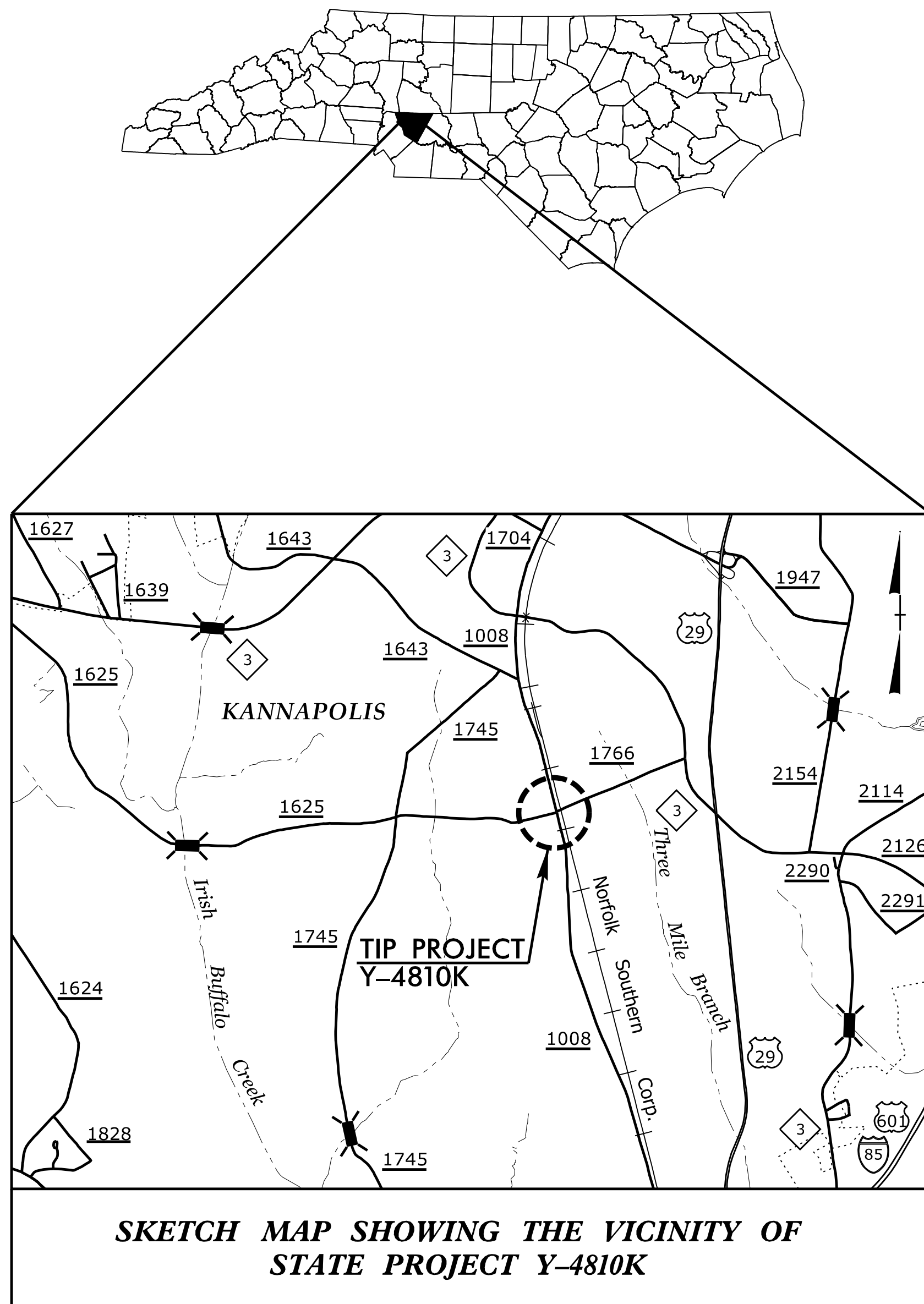


STATE OF NORTH CAROLINA
DIVISION OF HIGHWAYS

TRANSPORTATION MANAGEMENT PLAN

CABARRUS COUNTY



SKETCH MAP SHOWING THE VICINITY OF
STATE PROJECT Y-4810K

LOCATION: SR 1625 (ROGERS LAKE RD) GRADE SEPARATION OVER
NCRRNS RAILROAD (CROSSING #724408Y)

TYPE OF WORK: GRADING, PAVING, DRAINAGE, AND STRUCTURE

INDEX OF SHEETS

SHEET NO.	TITLE
TMP-1	TITLE SHEET, VICINITY MAP AND INDEX OF SHEETS
TMP-1A	LIST OF APPLICABLE ROADWAY STANDARD DRAWINGS, LEGEND & TEMPORARY PAVEMENT MARKING SCHEDULE
TMP-2	TRANSPORTATION OPERATION PLAN (GENERAL NOTES, MANAGEMENT STRATEGIES & LOCAL NOTE)
TMP-2A	DETAIL FOR US 29A AND S. RIDGE AVE. OVERNIGHT ROAD CLOSURES
TMP-3	PHASING
TMP-4 THRU 7	PHASE I DETAILS
TMP-8 THRU 10	PHASE II DETAILS

SHEET NO.
TMP-1

Y-4810K



TIP PROJECT:

DOCUMENT NOT CONSIDERED FINAL
UNLESS ALL SIGNATURES COMPLETED

APPROVED: *Michael T. Rzepka*
DATE: 9/19/2022

HDR HDR Engineering, Inc. of the Carolinas
555 Fayetteville St, Suite 900 Raleigh, N.C. 27601
N.C.B.E.L.S. License Number: F-0116

SEAL



PLANS PREPARED BY:

MIKE RZEPKA, P.E.
PROJECT ENGINEER

Y. MARIOTTE
PROJECT DESIGN ENGINEER

NCDOT CONTACTS:

K. TRIVEDI, P.E.
NCDOT RAIL DIVISION